

# MAR 20040011: SWAN HILLS

Received date: Jul 29, 2004

Public release date: Feb 08, 2007

## **DISCLAIMER**

By accessing and using the Alberta Energy website to download or otherwise obtain a scanned mineral assessment report, you ("User") agree to be bound by the following terms and conditions:

- a) Each scanned mineral assessment report that is downloaded or otherwise obtained from Alberta Energy is provided "AS IS", with no warranties or representations of any kind whatsoever from Her Majesty the Queen in Right of Alberta, as represented by the Minister of Energy ("Minister"), expressed or implied, including, but not limited to, no warranties or other representations from the Minister, regarding the content, accuracy, reliability, use or results from the use of or the integrity, completeness, quality or legibility of each such scanned mineral assessment report;
- b) To the fullest extent permitted by applicable laws, the Minister hereby expressly disclaims, and is released from, liability and responsibility for all warranties and conditions, expressed or implied, in relation to each scanned mineral assessment report shown or displayed on the Alberta Energy website including but not limited to warranties as to the satisfactory quality of or the fitness of the scanned mineral assessment report for a particular purpose and warranties as to the non-infringement or other non-violation of the proprietary rights held by any third party in respect of the scanned mineral assessment report;
- c) To the fullest extent permitted by applicable law, the Minister, and the Minister's employees and agents, exclude and disclaim liability to the User for losses and damages of whatsoever nature and howsoever arising including, without limitation, any direct, indirect, special, consequential, punitive or incidental damages, loss of use, loss of data, loss caused by a virus, loss of income or profit, claims of third parties, even if Alberta Energy have been advised of the possibility of such damages or losses, arising out of or in connection with the use of the Alberta Energy website, including the accessing or downloading of the scanned mineral assessment report and the use for any purpose of the scanned mineral assessment report so downloaded or retrieved.
- d) User agrees to indemnify and hold harmless the Minister, and the Minister's employees and agents against and from any and all third party claims, losses, liabilities, demands, actions or proceedings related to the downloading, distribution, transmissions, storage, redistribution, reproduction or exploitation of each scanned mineral assessment report obtained by the User from Alberta Energy.

JUL 29 2004

2004 0011

NTS 83 K/9, 10, 15, 16, J/12, 13, O/4, N/1,2

**ASSESSMENT REPORT  
SWAN HILLS PROPERTY, NORTH-CENTRAL ALBERTA  
MINERAL PERMITS 9302040003 to 9302040023**

Prepared for

808685 Alberta Ltd. and  
Sovereign Mining and Exploration Ltd.

**Report and Figures**

**APEX Geoscience Ltd.**

March, 2005

M.B. Dufresne

**ASSESSMENT REPORT  
SWAN HILLS PROPERTY, NORTH-CENTRAL ALBERTA  
MINERAL PERMITS 9302040003 to 9302040023**

**TABLE OF CONTENTS**

	<u>PAGE</u>
SUMMARY .....	1
INTRODUCTION .....	3
Terms of Reference .....	3
Property Description, Location and Access .....	3
REGIONAL GEOLOGY .....	7
Precambrian .....	7
Phanerozoic .....	9
Late Tertiary - Quaternary .....	12
Structural Geology .....	13
PREVIOUS EXPLORATION .....	14
2002 – 2003 EXPLORATION .....	21
Surface Sampling .....	21
Trenching and Trench Sampling .....	21
Geophysical Surveys .....	26
2002 – 2003 EXPLORATION RESULTS AND DISCUSSION .....	26
Surface Sampling Results .....	26
Diamond Exploration .....	26

## **TABLE OF CONTENTS (CONT.)**

Gold Exploration .....	30
Geophysical Survey Results .....	31
2002 – 2003 EXPLORATION EXPENDITURES .....	31
RECOMMENDATIONS .....	32
REFERENCES .....	33
CERTIFICATION .....	37

## **TABLES**

<b><u>TABLE</u></b>	<b><u>PAGE</u></b>
1 PROPERTY DESCRIPTION.....	6
2 REGIONAL STRATIGRAPHY FOR THE SWAN HILLS AREA .....	11

## **FIGURES**

<b><u>FIGURE</u></b>	<b><u>PAGE</u></b>
1 PROPERTY LOCATION.....	4
2 PERMIT LOCATIONS .....	5
3 BASEMENT GEOLOGY, ALBERTA .....	8
4 GENERALIZED GEOLOGY, ALBERTA .....	10
5 2002-2003 SAMPLE LOCATIONS AND TRENCH PIT LOCATIONS.....	22

## TABLE OF CONTENTS (CONT.)

6	2002-2003 SILICATE DIAMOND INDICATOR RESULTS .....	23
7	2002-2003 TOTAL DIAMOND INDICATOR RESULTS .....	24
8	2002-2003 PICKED GOLD GRAIN RESULTS .....	25

## APPENDICES

<u>APPENDIX</u>	<u>PAGE</u>
1	2002-2003 SAMPLE AND TRENCH/PIT LOCATIONS .....AT END
2	2002-2003 GROUND GEOPHYSICAL DATA AND RESULTS .....AT END
3	2002-2003 DIAMOND INDICATOR RESULTS .....AT END
4	2002-2003 GEOCHEMICAL RESULTS.....AT END
5	2002-2003 GOLD GRAIN RESULTS.....AT END
6	2002-2003 EXPLORATION EXPENDITURES .....AT END

## **SUMMARY**

APEX Geoscience Ltd. (APEX), was retained during the spring of 1999 as consultants by Sovereign Mining and Exploration Ltd. (Sovereign) and 808685 Alberta Ltd. (808685) to prepare an independent evaluation of the gold and diamond potential of Sovereign's and 808685's Swan Hills property. The Swan Hills property comprises 30 metallic and industrial mineral permits, covering 272,832 hectares, and is located approximately 20 km west of the town of Swan Hills and about 45 km northwest of Whitecourt, Alberta. This report includes data compilation and interpretation of results from the 2002 and 2003 exploration programs, which includes systematic heavy mineral sampling of streams draining the property for gold and diamond indicator minerals during 2002, till and stream sediment sampling for gold and diamond indicator minerals during 2003, as well as rock sampling from trench pits for gold, base metals and bentonite during 2003.

A total of 326 samples were collected during the 2002 and 2003 exploration programs, which consisted predominantly of collecting stream and beach heavy mineral concentrate, rock grab, stream silt, till and drill cuttings composite samples. All of the samples were sent to the Saskatchewan Research Council (SRC) in Saskatoon, Saskatchewan where they underwent standard diamond indicator mineral and sieve gold analyses, whole rock and multielement inductively coupled plasma (ICP) analyses. Potential diamond indicator minerals picked by the SRC were subsequently sent to Tom Bonli of the University of Saskatchewan for the picked grains to be microprobed.

The 2002 and 2003 diamond indicator sampling has confirmed and extended a high quality diamond indicator anomaly from the anomalous ridge area south of Lightbulb Lake and north of the Goose River (known from previously sampling) to as far northwest as Snipe Lake. In addition, the 2002 sampling combined with the results of previous work by Ashton Mining of Canada Inc. (Ashton) has resulted in the identification of other lower priority anomalous areas including the Meekwap Lake area, and an area from Iosegun Lake east to the headwaters of Atikkamek Creek, bounded by the Sakwatamau River.

The 2002 sampling program yielded a number of high quality diamond indicator anomalies in creeks north of the Goose River draining the Lightbulb Lake Ridge that trends northwest from south of Lightbulb Lake all the way to Snipe Lake a distance of more than 50 km. The 2002 program yielded a total of 14 creek sites on the new permits and 4 sites on the old permits draining the Lightbulb Lake Ridge that yielded at least one silicate indicator mineral, and in a number of cases multiple grains, indicative of kimberlite. The new 2002 sampling in the Lightbulb Lake Ridge area also yielded a number of significant milestone geochemical results including a total of 4 borderline G10 pyrope garnets, with two of the garnets yielding 11 and 12 weight percent  $\text{Cr}_2\text{O}_3$ . The high chromium, low titanium G10 pyrope garnets can be diagnostic of potentially diamond bearing high-pressure peridotite mantle that was sampled and brought to surface by kimberlites in the region. Samples collected during 2002 from the Lightbulb Lake Ridge area also yielded a significant population of true low iron eclogitic garnets

that were likely derived from eclogitic mantle brought to surface in kimberlites. A total of 11 eclogitic garnets were recovered from 6 separate samples. At least one of the eclogitic garnets also yields elevated sodium with 0.06 weight percent  $\text{Na}_2\text{O}$ . Concentrations of  $\text{Na}_2\text{O}$  greater than 0.07 weight percent in eclogitic garnets are often associated with high pressure eclogitic mantle derived from the diamond stability field. All of the samples containing eclogitic garnets were collected from drainages draining the Lightbulb Lake Ridge. In addition, all of these samples also yielded at least one or more other kimberlitic minerals such as pyrope garnet or picroilmenite. A few eclogitic garnets had been recovered during prior sampling programs but only one grain of the quality exhibited by those recovered during the 2002 program was recovered during prior sampling programs.

The recent and past results of diamond exploration in the Swan hills has resulted in the identification of a least one high priority target area for future diamond and kimberlite exploration and a couple of lower priority areas that require follow-up reconnaissance work. Follow-up sampling, prospecting, an airborne geophysical survey followed by ground geophysical surveying is considered high priority for future exploration of the Swan Hills property. The current existing airborne geophysical data covers mostly the eastern portion of the Swan Hills property; therefore, it is highly recommended that airborne geophysical data for the western portion, in particular for the Lightbulb Lake Ridge area be acquired. Based upon the fact that overburden is likely thin over most of the Swan Hills property, and the recent successful discovery of kimberlites by Ashton employing magnetic and electromagnetic surveys, strong consideration should be given to flying the entire Lightbulb Lake Ridge with a helicopter magnetic and electromagnetic survey in order to identify prospective kimberlite targets for drilling. Follow-up sampling and prospecting should be focused on the Lightbulb Lake Ridge area and the Atikkamek Ridge area and the drainages surrounding these areas, where most of the encouraging results have come from to date.

Strong consideration should be given to conducting a 5,000 line-km helicopter magnetic and electromagnetic survey over a portion of the Lightbulb Lake Ridge area. The survey cost including fuel and subcontract costs will likely be on the order of \$600,000 at an all up cost of about \$120 per line-km. Alternatively, a fixed wing Geotem survey that would also provide magnetic and electromagnetic data for kimberlite exploration could be flown at about an all up cost of about \$60 per line-km for a total cost of about \$300,000. It is strongly recommended that existing available magnetic data be acquired for the region outside of the existing Swan Hills magnetic survey. This data will help to prioritize which portion of the Lightbulb Lake Ridge area should be flown using magnetic and electromagnetic methods. Consideration should also be given to conducting a detailed creek and till sampling survey over the Lightbulb Lake Ridge and further reconnaissance sampling for diamond indicator minerals in the Iosegun Lake and Atikkamek Ridge areas. The sampling program should be conducted during late September to October in order to take advantage of partial freeze up and the resulting better access. The estimated cost to conduct such a program would be on the order of about \$200,000 including sample processing and diamond indicator analysis.

## **INTRODUCTION**

### **Terms of Reference**

APEX Geoscience Ltd. (APEX) was retained by Sovereign Mining and Exploration Ltd. (Sovereign) and 808685 Alberta Ltd. (808685) as consultants, during the spring of 1999 to conduct exploration on Sovereign's and 808685's Swan Hills property. Exploration during 1999 to 2002 is documented in previous assessment reports for Sovereign and 808685 completed by Dufresne and Copeland (2000) and Dufresne and Kim (2002). The Swan Hills property consists collectively of the original Lightbulb Lake Permit, and an additional 31 permits that were acquired during July 2000 and during early 2003. APEX personnel have been continually involved in the exploration fieldwork within Sovereign's and 808685's Swan Hills property since 1998. This evaluation has been prepared on the basis of available published and unpublished material provided by Sovereign along with several fieldwork campaigns conducted by APEX between the spring of 2000 and the late fall of 2003 at the Swan Hills property.

### **Property Description, Location and Access**

Sovereign and 808685 hold 30 metallic and industrial mineral permits in the Swan Hills area totalling approximately 272,832 hectares (Figures 1 and 2). The permits, collectively referred to as the Swan Hills property, and their legal descriptions are provided in Table 1. Sovereign also holds a mining lease (9496050002) in the region, the Marie's Creek property with a legal Dominion Land Survey (DLS) description of Quarter Sections 1NW, 2NE, 11SE and 12SW in Township 68, Range 15 West of the 5<sup>th</sup> Meridian (W5-068-15: 1NW, 2NE, 11SE, 12SW). The Marie's Creek property is completed encompassed by land held by 679424 Alberta Ltd., which is part of a separate joint venture with Sovereign. The joint venture between Sovereign and 679424 Alberta Ltd., consists of a total of 26 metallic and industrial mineral permits for an approximate total of 239,616 ha east of the existing Sovereign and 808685 joint venture permits. These properties were originally staked based on the proximity of the Mountain Lake Kimberlite, the favourable geological setting and the encouraging results of preliminary prospecting by the present owners (Figure 1). The accessibility is year round via Provincial Highways 32 and 43, numerous forestry roads, cutlines and seismic lines, using four wheel drive vehicles, all terrain vehicles (ATV's) and/or snowmobiles (during winter). The Swan Hills property lies within portions of National Topographic System (NTS) 1:250 000 scale map sheets 83J, K, N, and O.

This current assessment report is being filed on permits 9302040003 to 9302040023, which are held 100% by 808685 on behalf of the joint venture. The work being reported on was conducted on these permits as well as permits 9300070004 to 9300070008, 9300080009 to 9300080011 and 9397120049, which are all contiguous and are grouped and are being grouped for the purpose of grouping expenditures.

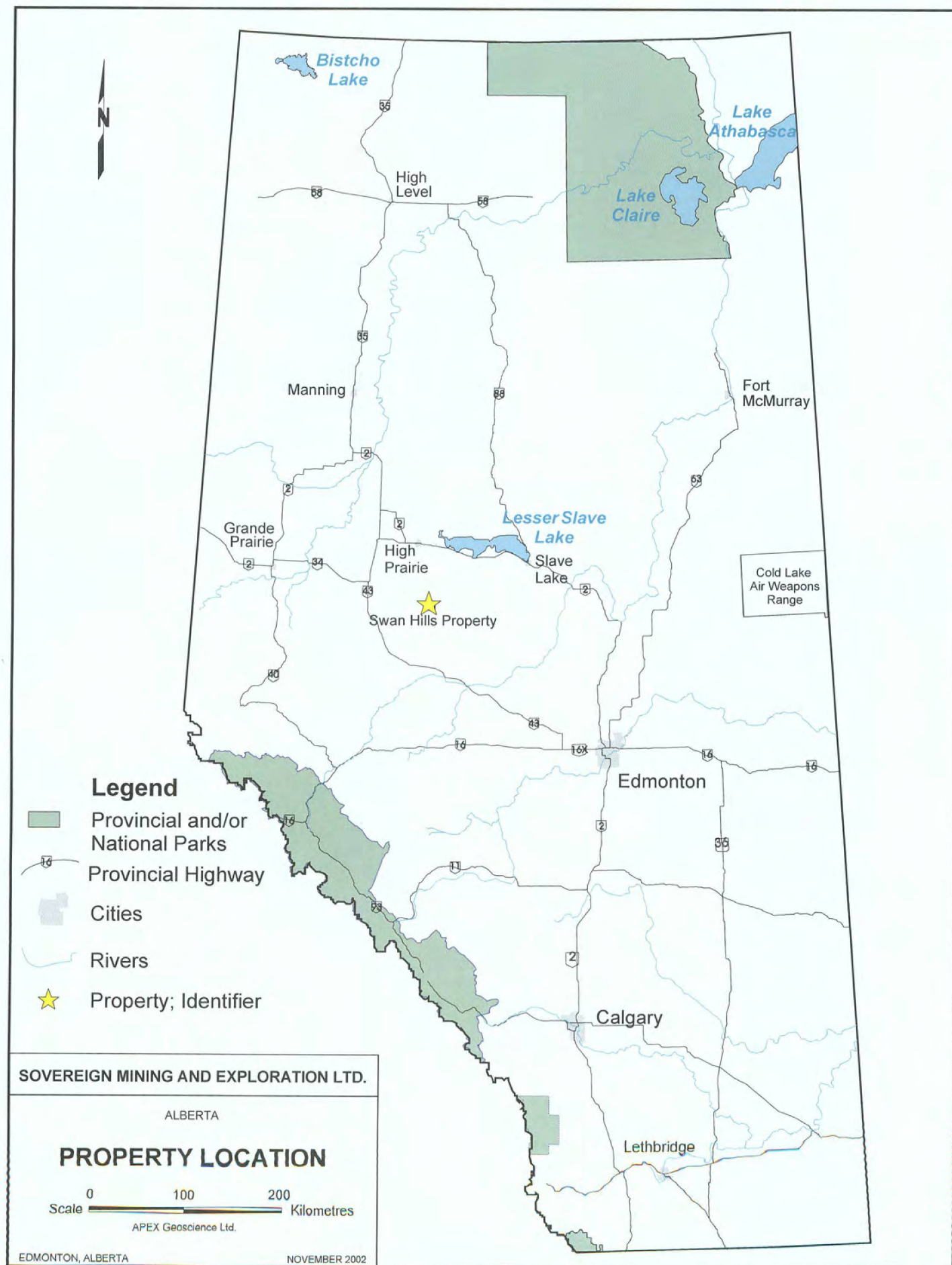
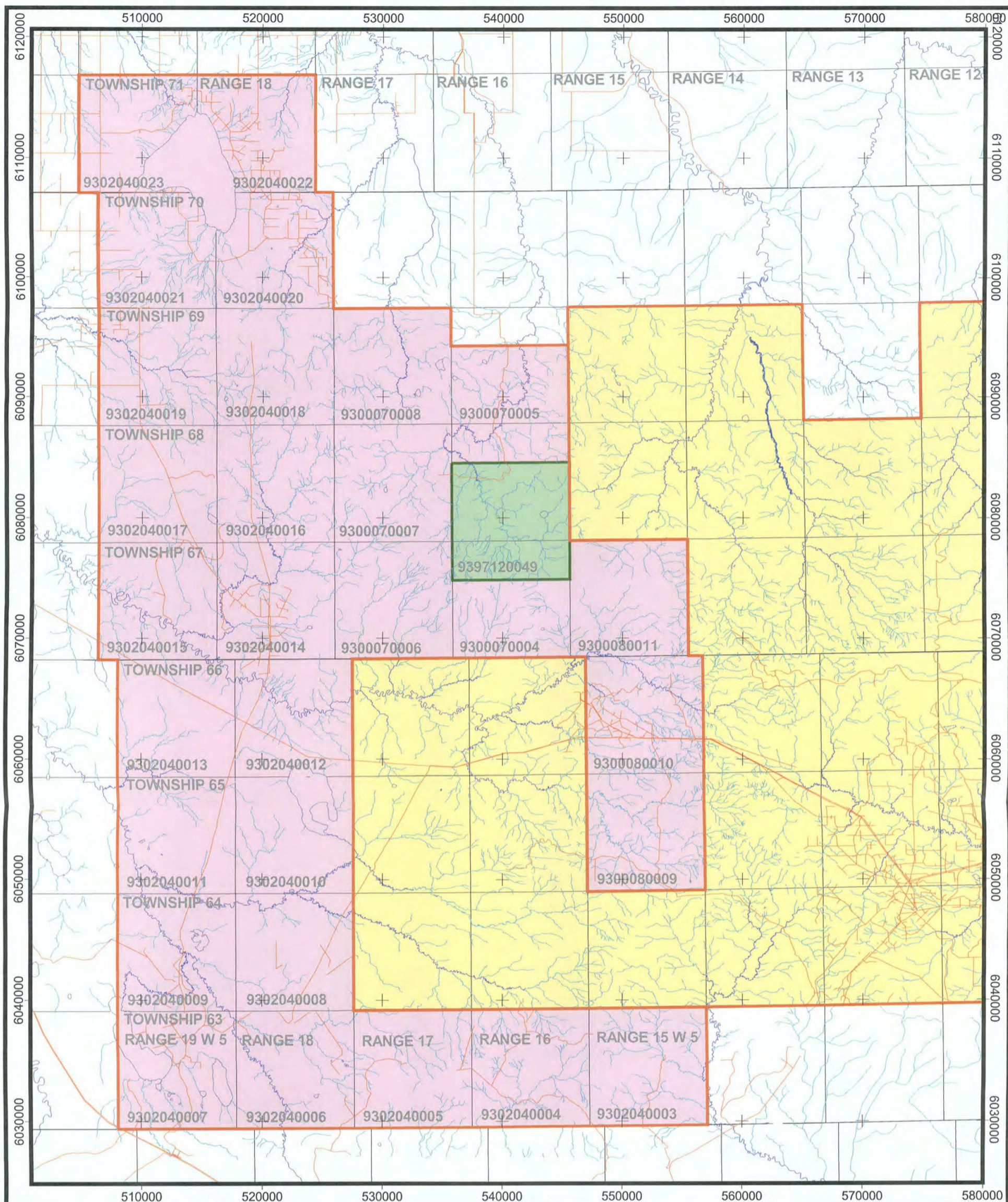


FIGURE 1



## Legend



Metallic Mineral Permits Held  
By 808685 Alberta Ltd. and  
Sovereign Mining & Exploration Ltd.



Metallic Mineral Permits Held  
By Robert Miller and  
Sovereign Mining & Exploration Ltd.



Metallic Mineral Permits Held  
By 679424 Alberta Ltd. and  
Sovereign Mining & Exploration Ltd.



Township/Range



Road



Trails



Major  
Drainage



Minor  
Drainage

SOVEREIGN MINING AND EXPLORATION LTD.

SWAN HILLS PROPERTY

### PERMIT LOCATIONS

NTS 83K/9, 10, 15, 16, J/12, 13, O/4, N/1,2  
UTM GRID ZONE 11 NAD 27

5 0 5 10 Km

Scale 1:300,000

APEX Geoscience Ltd.

Edmonton, Alberta

March 2005

FIGURE 2.

**TABLE 1**  
**PROPERTY DESCRIPTION**

<b>Permit Identifier</b>	<b>Permit Holder</b>	<b>Date Issued</b>	<b>Expiry Date</b>	<b>Size (ha)</b>	<b>Legal Description</b>
9397120049	Sovereign & Robert Miller	12/15/1997	12/15/2007	9,216	5-16-067:25-36 5-16-068:1-24
9300070004	Sovereign & 808685 Ab Ltd.	7/26/2000	7/26/2010	6,144	5-16-067:1-24
9300070005	Sovereign & 808685 Ab Ltd.	7/26/2000	7/26/2010	9,216	5-16-068:25-36 5-16-069:1-24
9300070006	Sovereign & 808685 Ab Ltd.	7/26/2000	7/26/2010	9,216	5-17-067:1-36
9300070007	Sovereign & 808685 Ab Ltd.	7/26/2000	7/26/2010	9,216	5-17-068:1-36
9300070008	Sovereign & 808685 Ab Ltd.	7/26/2000	7/26/2010	9,216	5-17-068:1-36
9300080009	Sovereign & 808685 Ab Ltd.	8/26/2000	8/26/2010	9,216	5-15-065:1-36
9300080010	Sovereign & 808685 Ab Ltd.	8/26/2000	8/26/2010	9,216	5-15-066:1-36
9300080011	Sovereign & 808685 Ab Ltd.	8/26/2000	8/26/2010	9,216	5-15-067:1-36
9302040003	Sovereign & 808685 Ab Ltd.	04/02/2002	04/02/2012	9,216	5-15-063:1-36
9302040004	Sovereign & 808685 Ab Ltd.	04/02/2002	04/02/2012	9,216	5-16-063:1-36
9302040005	Sovereign & 808685 Ab Ltd.	04/02/2002	04/02/2012	9,216	5-17-063:1-36
9302040006	Sovereign & 808685 Ab Ltd.	04/02/2002	04/02/2012	9,216	5-18-063:1-36
9302040007	Sovereign & 808685 Ab Ltd.	04/02/2002	04/02/2012	9,216	5-19-063:1-36
9302040008	Sovereign & 808685 Ab Ltd.	04/02/2002	04/02/2012	9,216	5-18-064:1-36
9302040009	Sovereign & 808685 Ab Ltd.	04/02/2002	04/02/2012	9,216	5-19-064:1-36
9302040010	Sovereign & 808685 Ab Ltd.	04/02/2002	04/02/2012	9,216	5-18-065:1-36
9302040011	Sovereign & 808685 Ab Ltd.	04/02/2002	04/02/2012	9,216	5-19-065:1-36
9302040012	Sovereign & 808685 Ab Ltd.	04/02/2002	04/02/2012	9,216	5-18-066:1-36
9302040013	Sovereign & 808685 Ab Ltd.	04/02/2002	04/02/2012	9,216	5-19-066:1-36
9302040014	Sovereign & 808685 Ab Ltd.	04/02/2002	04/02/2012	9,216	5-18-067:1-36
9302040015	Sovereign & 808685 Ab Ltd.	04/02/2002	04/02/2012	9,216	5-19-067:1-36
9302040016	Sovereign & 808685 Ab Ltd.	04/02/2002	04/02/2012	9,216	5-18-068:1-36
9302040017	Sovereign & 808685 Ab Ltd.	04/02/2002	04/02/2012	9,216	5-19-068:1-36
9302040018	Sovereign & 808685 Ab Ltd.	04/02/2002	04/02/2012	9,216	5-18-069:1-36
9302040019	Sovereign & 808685 Ab Ltd.	04/02/2002	04/02/2012	9,216	5-19-069:1-36
9302040020	Sovereign & 808685 Ab Ltd.	04/02/2002	04/02/2012	8,640	5-18-070:1- 29,32S,NE,33-36
9302040021	Sovereign & 808685 Ab Ltd.	04/02/2002	04/02/2012	9,216	5-19-070:1-36
9302040022	Sovereign & 808685 Ab Ltd.	04/02/2002	04/02/2012	9,216	5-18-071:1-36
9302040023	Sovereign & 808685 Ab Ltd.	04/02/2002	04/02/2012	9,216	5-19-071:1-36
<b>30 permits</b>			<b>Total area</b>		<b>272,832 ha</b>

## REGIONAL GEOLOGY

### Precambrian

The Swan Hills property lies near the centre of the Western Canada Sedimentary Basin within the southern segments of the Peace River Arch (PRA). Precambrian rocks are not exposed within the permit areas. The basement underlying the PRA comprises several terranes including the Buffalo Head and the Chinchaga Low (Figure 3), both of which are thought to have been accreted to the western edge of North America between 1.8 and 2.4 billion years (Ga) ago and collectively form the Buffalo Head Craton (Ross *et al.*, 1991, 1998). Due to the presence of thick crust, potentially Archean protolith and their relatively stable history since accretion, the Buffalo Head and Chinchaga terranes are currently the focus of extensive diamond exploration in northern Alberta.

The area underlying the permits straddles the boundary between two basement terranes, the Buffalo Head Terrane (BHT) to the east and the Chinchaga Low to the west (Figure 3). The BHT is an area of high positive magnetic relief with a north to northeasterly trending fabric (Villeneuve *et al.*, 1993). Ashton Mining of Canada Inc.'s (Ashton) diamondiferous kimberlites are underlain by basement of the BHT. Part of the Churchill Structural Province (Rae Subprovince), the BHT may represent either Archean crust that has been thermally reworked during the Hudsonian (Proterozoic) Orogeny (Burwash *et al.*, 1962; Burwash and Culbert, 1976; Burwash *et al.*, 1994) or an accreted Proterozoic terrane that may or may not have an Archean component (Ross and Stephenson, 1989; Ross *et al.*, 1991; Villeneuve *et al.*, 1993). Precambrian rocks intersected in drill core from the BHT comprise felsic to intermediate metaplutonic rocks, felsic metavolcanic rocks and high-grade gneisses (Villeneuve *et al.*, 1993).

The Chinchaga Low is a prominent, curvilinear, westward convex aeromagnetic low, which is concordant with the outline of the BHT to the east (Villeneuve *et al.*, 1993). Drill core taken from the basement in the region comprise metaplutonic and metasedimentary gneisses of comparable age to that of the BHT. In comparison to the BHT, the Chinchaga Low appears to be devoid of either an aeromagnetic or gravity gradient fabric. The boundaries of the Chinchaga Low show no gravity gradient from the surrounding terranes.

The presence of numerous eclogitic garnets, eclogitic pyroxenes and chromium-bearing corundums in association with kimberlites or related intrusions in northern Alberta may indicate the presence of a significant volume of accreted and subducted oceanic basalt and sedimentary protolith in the lower crust and/or upper mantle beneath the BHT and the Chinchaga Low. Seismic refraction and reflection studies indicate that the crust in the Iosegun Lake region is likely between 35 to 40 km thick, a trait favourable for the formation and preservation of diamonds in the upper mantle (Dufresne *et al.*, 1996).

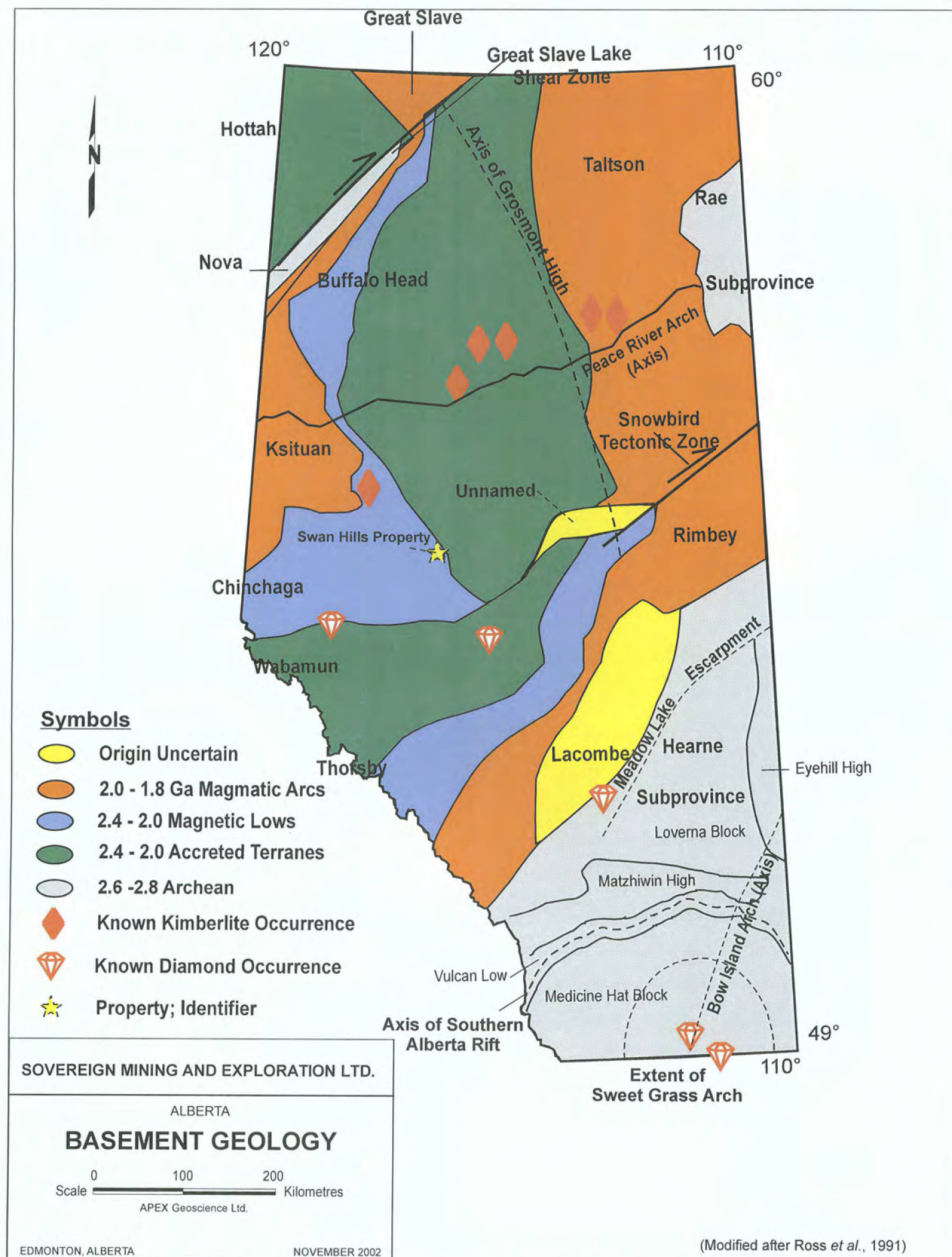


Figure 3

## Phanerozoic

Overlying the basement in the Swan Hills region is a thick sequence of Phanerozoic rocks comprised mainly of Cretaceous sandstones and shales near surface and Mississippian to Devonian carbonates and salts at depth (Glass, 1990). Bedrock exposures within the permit block are common along river and stream cuts and topographic highs. Further information pertaining to the distribution and character of these and older Phanerozoic-aged units can be obtained from well log data in government databases and various geological and hydrogeological reports (Green *et al.*, 1970; Tokarsky, 1977; Glass, 1990; Mossop and Shetson, 1994).

Underlying the near surface Cretaceous units in the area is a thick succession of Devonian to Mississippian carbonates, calcareous shales and salt horizons (Mossop and Shetson, 1994). Several of the Devonian carbonate units form the Swan Hills Reef Complex, which may be related to the Grosmont Reef Complex, a large structure that extends in a northwesterly direction from east of Lesser Slave Lake to the N.W.T. (Bloy and Hadley, 1989). Both the Grosmont and the Swan Hills Reef complexes are likely the result of tectonic uplift or down warping along large-scale arches or rifts during the Devonian. These structures, in conjunction with the PRA, may have played a significant role in the localization of faults and other structures that could have provided favourable pathways for kimberlite volcanism.

The Cretaceous strata underlying Sovereign's permits are composed of alternating units of marine and nonmarine sandstones, shales, siltstones, mudstones and bentonites (Figure 4). The regional stratigraphy of the Swan Hills area is summarized in Table 2. The oldest documented units exposed in the permit area belong to the Wapiti Formation, a sequence of Upper Cretaceous sandstones with minor siltstones and conglomerates. It is possible that older units from the top of the Smoky Group may be exposed locally along the West Prairie River.

The Shaftesbury Formation is lower Upper Cretaceous in age and is comprised of marine shales with fish-scale bearing silts, thin bentonitic streaks and ironstones. The upper contact is conformable and transitional with the Dunvegan Formation, where the Dunvegan Formation is present. Evidence of extensive volcanism during deposition of the Shaftesbury Formation exists in the form of numerous bentonitic horizons throughout the formation, especially within and near the Fish Scales Horizon (Leckie *et al.*, 1992; Bloch *et al.*, 1993). The deposition of the Shaftesbury Formation is chronologically correlative with the deposition of the Crowsnest Formation volcanics of southwest Alberta (Olson *et al.*, 1994; Dufresne *et al.*, 1995) and with kimberlitic volcanism near Fort à la Corne in Saskatchewan (Lehnert-Thiel *et al.*, 1992; Scott Smith *et al.*, 1994).

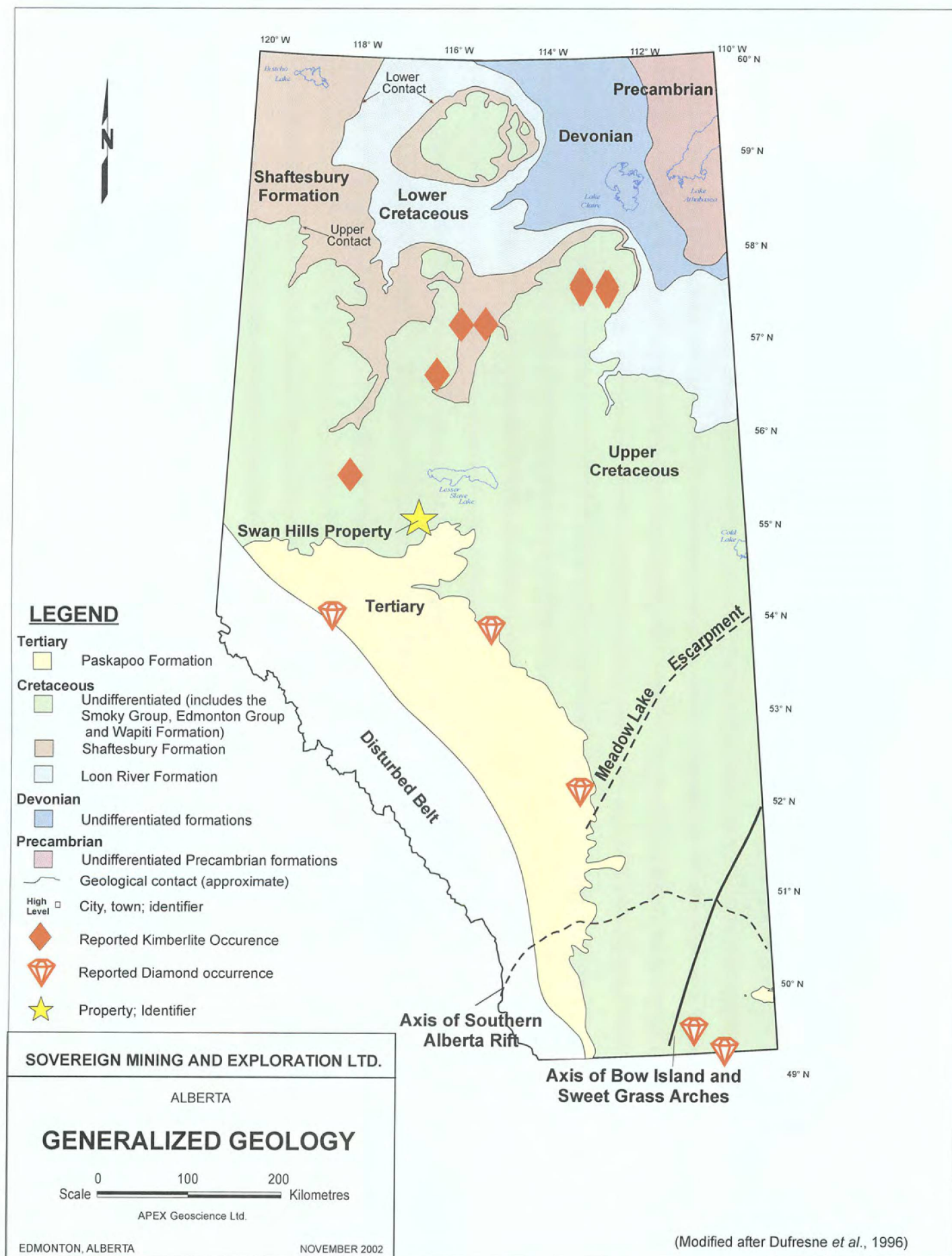


Figure 4

**TABLE 2**  
**REGIONAL STRATIGRAPHY FOR THE SWAN HILLS AREA**

SYSTEM	GROUP	FORMATION	AGE* (MA)	DOMINANT LITHOLOGY
Pleistocene			Recent	Glacial till and associated sediments.
Tertiary			6.5 to Recent	Pre-glacial sand and gravel.
Upper Cretaceous		Wapiti	70 to 80	Sandstones and minor siltstone with conglomerates.
	Smoky	Puskwaskau	75 to 86	Thinly bedded dark marine shales, ironstone, First White Specks.
		Badheart	86 to 88	Sandstone.
		Kaskapau	88 to 92	Marine fossiliferous shale, Second White Specks.
		Dunvegan	92 to 95	Marine, non-marine and deltaic sandstones.
	Fort St. John	Shaftesbury	95 to 98	Friable dark marine shales with bentonitic layers; Fish Scale Zone.

\*Ages approximated from Green *et al.*, (1970), Glass, (1990), Dufresne *et al.* (1996) and Leckie *et al.* (1997).

Deltaic to marine, feldspathic sandstones, silty shales and laminated carbonaceous siltstones characterize the Dunvegan Formation. The unit is overlain conformably by shales of the Kaskapau Formation of the Smoky Group. It should be noted that the Ashton pipes exist just above or near the contact between the Kaskapau and the Dunvegan formations (Dufresne *et al.*, 1995).

The Smoky Group is Upper Cretaceous in age and is comprised of thinly bedded, marine, silty shale with occasional ironstone and claystone nodules and thin bentonite streaks. The group is divided into three formations: (a) a lower shale unit, Kaskapau, which includes the Second White Specks marker unit (SWS); (b) a middle sandstone, named the Badheart; and, (c) an upper shale, Puskwaskau, which contains the First White Specks marker unit. The Kaskapau Formation contains abundant ammonite fossils and concretions. In addition, foraminifera are present in the lower arenaceous units (Glass, 1990). Exposures of the Smoky Group, if present, will be limited to river and stream cuts. There is strong evidence of volcanism associated within the depositional time span of the Smoky Group in the vicinity of the PRA (Auston, 1998; Carlson *et al.*, 1998). Ashton's recently discovered Buffalo Head Hills kimberlites yield emplacement ages of 86 to 88 Ma (Auston, 1998; Carlson *et al.*, 1998). In addition, kimberlites discovered in the Birch Mountains by Kennecott Canada Exploration Inc. (Kennecott) in a joint venture with Montello Resources Ltd. (Montello) and Redwood Resources Inc. (Redwood) are reported to yield emplacement ages of about 82 Ma.

These volcanic events would have taken place during deposition of the Smoky Group sedimentary succession.

The youngest unit underlying the Swan Hills mineral permits is the Late Campanian to Early Paleocene Wapiti Formation (Figure 4). The Wapiti Formation is primarily composed of medium to coarse-grained, feldspathic, argillaceous to carbonaceous sandstones interbedded with siltstones and silty shale (Chu, 1978; Glass, 1990). Thin and laterally discontinuous coal seams may be present. In addition, some of the sandstones and shales may be bentonitic. The Wapiti Formation in this region is thick, often exceeding several hundred metres. Outcropping Wapiti Formation is common along river and stream cuts and on topographic highs throughout the property. The Wapiti Formation is of particular exploration interest in this area because of its chronological and stratigraphic relationship to the Mountain Lake Kimberlite, located about 75 km west of High Prairie (Dufresne and Copeland, 2000). Although, the Mountain Lake Kimberlite is reported to be highly altered and poorly diamondiferous (Leckie *et al.*, 1997), its presence in the Wapiti Formation with an intrusion date of somewhere between 69 and 75 Ma is significant as it indicates the presence of kimberlitic magmatism coeval with the deposition of Wapiti Formation sediments. An age of 70 Ma has also been reported for one of Montello-Kennecott kimberlites in the Birch Mountains. If kimberlites of similar age to the Mountain Lake Kimberlite exist within the Swan Hills mineral permits they would be relatively near surface.

### **Late Tertiary – Quaternary**

Data and information about the surficial geology in central to northern Alberta is sparse and regional in nature. Prior to continental glaciation during the Pleistocene, most of Alberta, including the Iosegun Lake region, had reached a mature stage of erosion. The Swan Hills drained into large, broad, northeasterly flowing paleochannels and their tributaries northwest of the region (Dufresne *et al.*, 1996). Fluvial sand and gravel was deposited pre-glacially in these channels. The exact age of these channels is uncertain.

Several of the topographic highs in the Swan Hills region are capped by pre-glacial gravel deposits of probable Late Tertiary age (Klassen, 1989). The exact age of the unit is uncertain due to a scarcity of data. Containing no evidence of glacial origin, this unit is comprised of fine to coarse-grained sand and quartzite pebble-gravel derived from the Cordillera. Typically thin, less than 10 m, and discontinuous, the sand and gravel unit may be remnants resulting from erosion and river incision associated with uplift of the PRA or some other local tectonic feature underlying the Swan Hills.

During the Pleistocene, multiple southwesterly and southerly glacial advances of the Laurentide Ice Sheet across the region resulted in the deposition of ground moraine and associated sediments in northern Alberta (Dufresne *et al.*, 1996). The advance of glacial ice may have resulted in the erosion of the underlying substrate and modification of bedrock topography. Dominant ice flow directions within the Swan Hills property appear to be topographically controlled, following the contours of the Swan Hills. It is uncertain whether thick continental ice covered the Swan Hills completely. The

presence of Tertiary gravels at topographic highs within the Swan Hills just east of the permit areas, the thinness of the drift cover, and the lack of glacial erosional features such as grooves or flutes may indicate that glacial erosion was not as prevalent or strong as initially anticipated. Hummocky supraglacial and meltout till plains with associated small, localized organic deposits are prevalent in depressional areas and at lower elevations in the Swan Hills region.

Glacial ice is believed to have receded from the area between 15,000 and 10,000 years ago. After the final glacial retreat, lacustrine clays and silts were deposited in low-lying regions along with organic sediments. Drainage regimes previously re-routed due to glaciation, re-established drainage patterns similar to that of the pre-Pleistocene. Alluvial deposits in the form of channel bars and floodplains are present along portions of the West Prairie River. Extensive colluvial sediments accompanied post-glacial river and stream incision.

The majority of the Swan Hills property is covered by drift of variable thickness, ranging from a discontinuous veneer to less than 15 m (Pawlowicz and Fenton, 1995a,b). Bedrock may be exposed locally, in areas of higher topographic relief. Unfortunately, local drift thickness for the properties cannot be easily delineated due to the scarcity of publicly available hydrogeological data for the region. Limited general information regarding bedrock topography and drift thickness in northern Alberta is available from the logs of holes drilled for petroleum, coal or groundwater exploration and from regional government compilations (Mossop and Shetson, 1994; Pawlowicz and Fenton, 1995a,b; Dufresne *et al.*, 1996).

### **Structural Geology**

In north-central Alberta, the PRA is a region where the younger Phanerozoic and Cenozoic rocks, which overlie the Precambrian basement, have undergone periodic vertical and, possibly, compressive deformation from the Proterozoic into Tertiary time (Cant, 1988; O'Connell *et al.*, 1990; Dufresne *et al.*, 1995, 1996). This pattern of long-lived, periodic uplift and subsidence has imposed a structural control on the deposition patterns of the Phanerozoic, and to a lesser extent the Cenozoic, strata in northern Alberta. In addition, this periodic movement has resulted in a rectilinear pattern of faults that not only is responsible for structurally controlled oil and gas pools, but may have provided potential pathways for later deep-seated intrusive kimberlitic magmas.

There is a well-documented northwest trending  $\delta\text{O}^{18}$  alteration feature in the basement rocks beneath the Swan Hills property near or along the eastern boundary of the Chinchaga Low (Muehlenbachs *et al.*, 1993 and 1994). This feature lies in close proximity to the properties and potentially may indicate that an important deep-seated structure may underlie the properties. This type of a structure, as evidenced by the presence of the Mountain Lake Kimberlite near or along the western edge of the Chinchaga Low and several of the Buffalo Head Hills Kimberlites along the western edge of the Grosmont High, may have played a critical role in determining whether kimberlites reached surface in the vicinity of the properties during the Phanerozoic.

During the mid-Cretaceous and Early Tertiary, compressive deformation occurred as a result of the orogenic event that eventually led to the formation of the Rocky Mountains. The PRA was emergent during this period resulting in the reactivation of many prominent basement faults. The Phanerozoic rocks beneath the Swan Hills property lie along the southern edge of the PRA and are underlain by and proximal to basement faults that may also be related to the Swan Hills Reef Complex (Bloy and Hadley, 1989; Dufresne *et al.*, 1996). There is strong evidence that basement faults manifested in the overlying Phanerozoic sedimentary succession may have controlled the emplacement of the Mountain Lake Kimberlite and the Buffalo Head Hills Kimberlites northwest and north of the properties (Dufresne *et al.*, 1996; Leckie *et al.*, 1997). It is unclear whether the kimberlites discovered to date show any spatial relationship to structures in the underlying basement and/or Phanerozoic succession. However, structures observed proximal to the two properties resulting from tectonic activity associated with movement along the PRA or even along contacts between different basement terranes could be pathways for kimberlitic volcanism.

### **PREVIOUS EXPLORATION**

During the summer of 1997, Teuton Resource Corp. (Teuton) conducted a reconnaissance till sampling program on their Swan Hills mineral permits, of which a portion of it is currently included in Sovereign's Swan Hills property (Kruckowski, 2000). During the spring of 1998, Spectra Exploration Geoscience Corp. (Spectra) flew a high-resolution airborne magnetic (HRAM) survey on Teuton's mineral permits (Kruckowski, 2000). The airborne survey was then reviewed and interpreted by APEX, on behalf of Teuton (Dufresne and Chin, 1998). Then in late 1998, Teuton conducted ground geophysics on seven high priority magnetic anomalies that were picked and prioritised by APEX personnel (Kruckowski, 2000). Teuton has since relinquished all of its land holdings in the region.

The first field visit to Sovereign's Swan Hills property by APEX personnel, which at that time only included the Lightbulb Lake and Marie's Creek permits, was conducted during the fall of 1998 (Chin, 1998). During March of 1999, a high-resolution airborne magnetic (HRAM) survey, flown at a drape altitude of 100 m above surface with east-west traverse lines at a spacing of 100 m and north-south control lines every 1000 m, was flown over the Lightbulb Lake permit. The survey was completed by Spectra and covered the Lightbulb Lake and Marie's Creek permits (Spectra, 1999). The data collected from the HRAM survey was reviewed by APEX and interpreted for magnetic anomalies potentially indicative of kimberlites or related intrusions (Dufresne and Copeland, 2000). Magnetic anomalies were chosen and rated based upon similar magnetic characteristics to those of Ashton's Buffalo Head Hills Kimberlites, Monopros Ltd.'s Mountain Lake Kimberlite and other kimberlites or associated intrusive rocks in the Western Canada Sedimentary Basin of Alberta and Saskatchewan. A total of ten airborne magnetic anomalies from within the Lightbulb Lake permit were initially selected and ranked for follow-up exploration, based on anomaly intensity, anomaly

shape, noise levels and presence of topographic features or culture (Chin, 1999; Dufresne and Copeland, 2000). Of these ten anomalies, four were classified as moderate priority and six as low priority anomalies. With further review of the data, a number of other low to moderate priority anomalies were added. In addition, the HRAM data yielded a prominent east to slightly east-northeast trending magnetic lineament corresponding to a prominent ridge along the southern boundary of the Lightbulb Lake permit (Dufresne and Copeland, 2000).

During June and September of 1999, APEX conducted systematic till, soil, stream and rock grab sampling on behalf of Sovereign within the Lightbulb Lake and Marie's Creek permits. A total of 21 till samples, approximately 25 kg each, were collected down-ice of magnetic anomalies and along the southern boundary of the permit areas. A total of 47 stream silt and 47 screened heavy mineral concentrate (HMC) samples, each about 10 kg, were collected from regions proximal to airborne magnetic anomalies for diamond indicator minerals (DIMs), particulate gold grains and trace metal geochemistry. One hundred and fourteen soil samples were collected over or across three of the discrete aeromagnetic anomalies and at the southwest trending magnetic lineament at the south end of the Lightbulb Lake permit. Finally, a total of 13 rock grab samples were collected from areas of outcropping Cretaceous sedimentary rocks. All the samples, with the exception of the soil samples, were sent to the Saskatchewan Research Council (SRC) in Saskatoon, Saskatchewan for a variety of analyses. The soil samples were processed and analyzed by Activation Laboratories Ltd. (Activation) in Ancaster, Ontario (Dufresne and Copeland, 2000).

The sampling conducted between June and September 1999, resulted in the discovery of a large number of DIM anomalies on the Lightbulb Lake permit, the majority of which were comprised of chromites (Dufresne and Copeland, 2000). Diamond indicator mineral analysis of till and stream HMC samples from the Lightbulb Lake and Marie's Creek permit areas yielded widespread high magnesium chromites that are often associated with kimberlites or related intrusions. Only 8 of 51 HMC samples did not yield chromites, and it was estimated that more than 30 of the samples would contain greater than 10 chromites if the concentrates were fully picked. Dufresne and Copeland (2000) indicate that of the chromites that were recovered within the Lightbulb Lake permit area, only a few might be truly diagnostic of kimberlite or lamproite volcanism. Fipke *et al.* (1995) indicate that only chromites with greater than 40 weight percent (wt%)  $\text{Cr}_2\text{O}_3$  and greater than 2 wt%  $\text{TiO}_2$  are unique to kimberlites and lamproites. Dufresne and Copeland (2000) indicate that a large number of the Lightbulb Lake chromites are similar in character to mantle derived chromites with high Cr, high Mg and low Ti. In fact they suggest that several of the chromites recovered compare favourably to the high Cr and high Mg chromites that are found as inclusions in diamonds (the diamond inclusion field). Therefore, Dufresne and Copeland (2000) concluded that it is possible that some of the chromites may be derived from mantle that was formed within the diamond stability field and may have contained diamonds. However, they concluded also that similar to the magmatic chromites, the source of the mantle chromites is not easily identifiable based upon the widespread distribution of the chromites and the lack of associated abundant silicate indicator minerals such as

pyrope garnet, chrome diopside and olivine. Chromites tend to be the longest surviving of the suite of DIMs and can be preserved through multiple periods of recycling, travelling large distances in river, delta and beach systems. The silicate DIMs tend to not survive multiple cycles of erosion or large distances of travel and are a better indication of proximity to source.

Dufresne and Copeland (2000) point out that large numbers of chromites have been encountered in the foothills region of western Alberta but almost exclusively restricted to areas of Upper Cretaceous sedimentary rocks and areas influenced by Cordilleran glacial events. This is the first known occurrence of large volumes of chromites that have been encountered well east of the Foothills in an area dominantly influenced by Continental glaciation. Dufresne and Copeland concluded that based upon the widespread distribution of the chromites recovered from the till and HMC samples, it is likely that the chromites are derived from either the Cretaceous Wapiti Formation or from the pre-glacial Swan Hills gravels that cap many of the upland areas within the Swan Hills. Most of the pre-glacial gravel deposits have largely escaped or have been only moderately affected by glaciation. Chromites contained within the Cretaceous Wapiti Formation or within the Swan Hills gravels could be originally sourced either locally from kimberlites or related intrusions, which could exist in the region or are some distance away, or through recycling of sedimentary successions from the Rocky Mountains. Because of the distance involved to recycle chromites from intrusions in the Rocky Mountains, derivation from more local source areas is the more favoured alternative.

As well as the DIM anomalies, particulate and geochemical gold anomalies as well as a few pathfinder element anomalies were discovered with no clear indication of either kimberlites, sulphides or alteration zones on the Lightbulb Lake permit (Dufresne and Copeland, 2000). Heavy mineral concentrate samples, recovered from the southwest corner of the Lightbulb Lake permit and draining a prominent ridge, yielded the highest number of particulate gold grains encountered by APEX geologists in Alberta sampling programs to date. A number of HMC samples from the area yielded counts ranging from 400 up to about 1,200 particulate gold grains. Soil geochemical anomalies were encountered on several of the grids overlying airborne magnetic anomalies and along profiles across the upland ridge along the southern boundary of the permit area. Further overburden and bedrock sampling was recommended to clarify the relationship between soil geochemical anomalies and the magnetic anomalies. It was further recommended that additional tightly spaced and systematic soil sampling be done to outline areas of mineralization underlying the southern ridge (Dufresne and Copeland, 2000).

Despite the limited number of rock samples collected during reconnaissance sampling, a few samples yielded anomalous concentrations of elements such as arsenic (As), antimony (Sb) and tellurium (Te) (Dufresne and Copeland, 2000). Other geochemical results of interest include the discovery of ironstone with up to 52.2 wt% total Fe as  $\text{Fe}_2\text{O}_3$  along the southwest trending ridge at the south end of the Lightbulb Lake permit (Dufresne and Copeland, 2000). Because of the scarcity of outcrop and

the present limitation in the understanding of the stratigraphy underlying the permit area, it was recommended that some form of cost effective drilling be performed to collect further bedrock samples in order to determine the source and the origin of the ironstone and gold. None of the rock samples collected to date indicated derivation from a kimberlitic or mantle parent (Dufresne and Copeland, 2000).

Detailed ground geophysical surveying over selected priority airborne magnetic anomalies within the properties was conducted during January 2000 by APEX. Four grids with 100 m line spacing were constructed with station readings taken every 25 m. The surveyed grids totalled 3 line-km over an area of approximately 500 m squared. The magnetic surveys over anomalies A6 and A20 were successful in delineating two of the airborne magnetic anomalies, although none were attributed to kimberlite diatremes (Dufresne and Copeland, 2000). Further work was recommended for the two magnetic anomalies.

Exploration within the Swan Hills property during the fall of 2000 consisted mostly of regional till, stream and rock grab sampling as the number of mineral permits were increased, emphasis was placed on certain areas for sampling based on: (1) previously unsampled areas; (2) existing geochemical anomalies; (3) existing DIM anomalies; (4) existing HRAM anomalies from data reviewed in publicly available assessment reports; and (5) geologically favourable areas. Consequently, sampling was targeted primarily along the Goose River, Atikkamek Creek, Wallace River and West Prairie River drainage systems (Dufresne and Kim, 2002). Follow-up exploration was conducted during the fall of 2001, as recommended from the outcome of the 2000 sampling program. This included semi-detailed to reconnaissance HMC and stream silt sampling near anomalous samples sites identified from the 2000 fall exploration; in particular, a number of the tributaries near the headwaters of the Goose River and Atikkamek Creek (Dufresne and Kim, 2002). A total of 220 samples were collected during the 2000 and 2001 exploration programs (131 and 89 samples, respectively), which consisted of HMC, rock grab, stream silt and till samples (Dufresne and Kim, 2002).

Two drilling programs were conducted on the Swan Hills property during March 2000 and February 2001. The 2000 drilling, completed by Canadian Geological Drilling Ltd. (Canadian Geological), consisted of auger and hollow-stem auger drilling, as well as one back-hoe excavation. The locations for the auger drillholes were chosen based upon their location with respect to magnetic targets A3, A20, the ridge at the southwest portion of the Lightbulb Lake permit and the ease of accessibility (Dufresne and Kim, 2002).

Aggressive Diamond Drilling Ltd. (Aggressive Drilling) conducted the 2001 drilling program, which consisted of diamond drilling magnetic anomaly A3, one of the higher priority magnetic anomalies from the 1999 Spectra HRAM survey that was ground geophysically surveyed (Dufresne and Copeland, 2000), and the prominent easterly trending ridge located in the southern portion of the Lightbulb Lake permit (9397120049) and the northern portion of permit 9300070004 (Dufresne and Kim, 2002). This ridge

was targeted based upon the large number of DIM's and particulate gold grains that obtained in HMC samples collected from immature creeks draining the ridge.

The 2000 and 2001 sampling programs, which were composed of semi-detailed to reconnaissance stream sediment sampling across the Swan Hills property, resulted in the identification of several new kimberlite indicator mineral grain anomalies across the western half of the Swan Hills Property (Dufresne and Kim, 2002). The diamond indicator results for the 220 samples collected from the Swan Hills property during the 2000 and 2001 sampling programs resulted in the delineation of four main anomalous drainage areas containing diamond indicator minerals, comprised principally of one or more of pyrope garnet, eclogitic garnet, chrome diopside or picroilmenite: (1) Goose River; (2) Atikkamek Creek; (3) West Prairie River; and (4) Wallace and East Prairie Rivers (Dufresne and Kim, 2002). Regional sampling from both the 2000 and 2001 exploration programs yielded a total of 27 pyrope garnets, 11 chrome diopsides, 6 eclogitic garnets and 2 olivines, 11 chrome grossular garnets, 8 picroilmenites and 707 chromites (Figure 8; Appendix 2). Total microprobe confirmed chromites and picroilmenites for all of the surface sampling conducted to date on the Swan Hills property are displayed on Figure 7. Overall, it is quite evident that chromite is abundant and widespread throughout the Swan Hills property with less than 10 samples yielding no chromites. The picroilmenites are much less abundant and they show a strong correlation to samples and/or drainages that also yield either pyrope garnets, eclogitic garnets or chrome diopsides (Dufresne and Kim, 2002). The maximum number of chromites that were microprobe confirmed for one sample is 62 grains in sample 0ANH002 (Dufresne and Kim, 2002). However, it should be noted that in most cases only a small portion of the oxide concentrate for most samples was picked for possible chromites and that if the entire oxide concentrate had been picked for all of the anomalous samples that many of the samples would likely have yielded hundreds of chromites. A large number of pyrope garnets were recovered from a number of creeks in the vicinity of the Goose River with several samples yielding multiple, large pyrope grains up to a maximum of 4 grains in sample 0WAH103. Several of these samples also yielded picroilmenites, chrome diopsides and eclogitic garnets (Dufresne and Kim, 2002).

Although a few indicator minerals were recovered from the Atikkamek Creek area, the best results were obtained from samples collected along tributaries to the Goose River to the south and southwest of the Lightbulb Lake permit. The highlight of the 2000 and 2001 exploration programs was the delineation of multiple samples yielding pyrope garnets accompanied by picroilmenites in two previously unsampled or poorly sampled drainages to the southwest of the Lightbulb Lake permit in Township 67, Ranges 17 and 18 (Dufresne and Kim, 2002). A couple of the pyrope garnets were identified with partial orange peel texture and/or partial kelyphyte rim, often used as an indication of relative proximity to source. The bulk of the important silicate diamond indicators that are likely indicative of kimberlite are concentrated along the western portion of the property, especially in the area of the Goose River. The pyrope garnets have an apparent trend in a roughly west-northwest to east-southeast direction (Dufresne and Kim, 2002); furthermore, they plot approximately along the same trend as

the flanks of the Total Field magnetic high, likely a result of Proterozoic or Archean basement, on the Total Field Magnetics. Dufresne and Kim (2002) suggested that the Goose River and to the west and northwest of the Goose River require follow-up exploration including sampling. They also indicated that three other drainages require a small amount of follow-up sampling based upon the 2000 and 2001 sampling results including the headwaters of Atikkamek Creek in Township 64, Range 16, a tributary to the Wallace River in Township 67, Range 15 and a tributary to the East Prairie River in Township 68, Range 14. All three areas have yielded pyrope garnets with two of the drainages also yielding picroilmenites (Dufresne and Kim, 2002).

The airborne magnetic survey from the Lightbulb Lake property and a publicly available assessment report filed by Teuton Resources Ltd. for the Swan Hills were reviewed in detail during the 2000 and 2001 exploration programs. Several interesting magnetic anomalies in proximity to drainages yielding important diamond indicator minerals were identified in Township 65, Range 15, Township 66, Ranges 15 and 16, and Township 67, Range 15 (Dufresne and Kim, 2002).

Dufresne and Kim (2002) indicate that the 2000 and 2001 gold sampling programs yielded a few interesting geographic patterns. A total of 6 samples from the 2000 and 2001 sampling programs yielded greater than 59 gold grains (95<sup>th</sup> percentile) up to a maximum of 171 grains. The average total gold count was 18 grains, with the highest total gold grain count of 171 grains in sample 0WAH113. The bulk of the anomalous samples are concentrated in the west-central portion of the Swan Hills property centered around the Goose River and in the vicinity of the prominent ridge along the south boundary of the Lightbulb Lake permit (Dufresne and Kim, 2002). A few anomalous samples were also identified from Atikkamek Creek near the southwest corner of the property.

Dufresne and Kim (2002) suggested that the eastern half of the property yields most of the samples with the lowest gold grain counts and the lowest calculated concentrations of gold. The eastern half of the property area represents the highest topographic portion of the property and is predominantly capped by the Swan Hills Tertiary gravels. The high gold counts and high estimated concentrations of gold for samples collected from the western half of the property are the most spectacular gold results that we have seen for Alberta with perhaps the only exception being the North Saskatchewan River from Rocky Mountain House to Edmonton. If much of the gold in the western portion of the property was derived from the erosion and reworking of the Swan Hills Tertiary gravels it would be expected to see somewhat higher gold grain counts and concentrations in the eastern half of the property in close proximity to the Swan Hills gravels. This may suggest that there is some contribution to the present day streams from local bedrock sources including placer gold in Cretaceous to Early Tertiary sandstones or vein to replacement type gold introduced into the local bedrock from hydrothermal processes. Some of the rough calculated concentrations obtained from samples along the Goose River approach the concentrations required for gold placer operations, which generally require a minimum cutoff from 200 to 500 ppb gold. However, one must keep in mind that the gold found in the Swan Hills is quite fine-

grained relative to normal placer type operations, hence recovery would be an issue. The Goose River and Atikkamek Creek represent much better potential placer gold targets than the ridge area along the southwestern limit of the Lightbulb Lake property based upon the size of the drainages and the volume of gravels associated with each of these two drainages. In particular, the Goose River gravels yield as high, if not higher, estimated concentrations of gold as the samples from the south portion of the Lightbulb Lake property.

The 2000 drilling program was comprised 17 auger holes and 5 hollow-stem auger holes (Appendix 5). One or two bags of cuttings from each of the auger drillholes (samples OAH-01 to OAH-17) were sent to the SRC for standard diamond indicator analysis. The core from the hollow-stem auger drillholes (SAH-001 to SAH-005) was logged, sampled and also sent to the SRC for standard diamond indicator analysis (Dufresne and Kim, 2002). A total of 132 diamond indicator minerals were recovered from the 2000 drill samples, however, it most if not all of the indicator minerals recovered were derived from overburden or surficial sediments rather than the local Cretaceous bedrock.

Two diamond drillholes (DDH-A3-01 and DDH-SR-01) were completed within the Swan Hills property in 2001 (Dufresne and Kim, 2002). DDH-A3-01 resulted in 538 feet of core, having drilled tested the magnetic anomaly A3 identified during the January 2000 ground geophysical survey (Dufresne and Copeland, 2000). DDH-SR-01 was drilled in the southwest portion of the Lightbulb Lake permit 9397120049, on a ridge where the drainages containing multiple diamond indicator minerals originated (Dufresne and Kim, 2002). The drill core from both drillholes was logged, sampled and sent to the SRC for standard diamond indicator and gold analysis, but the results have not been reported to date.

Based upon the results of the 2000 and 2001 exploration programs, a two phase follow-up kimberlite exploration program was strongly recommended by Dufresne and Kim (2002). The Phase 1 program should consist of sampling, prospecting and the acquisition of existing and/or new airborne geophysical data. The current geophysical database covers mostly the eastern portion of the Swan Hills property; therefore, it is highly recommended that airborne geophysical data for the western portion of the property be acquired prior to any field work being conducted. Where adequate existing proprietary airborne magnetic data is not available to purchase, strong consideration should be give to conducting an airborne geophysical survey, particularly west of the Lightbulb Lake permit. Once all of the airborne geophysical survey data is acquired ground geophysical surveys should be conducted as part of the Phase 2 program in order to identify drill collars for potential kimberlite targets prior to drill testing.

## **2002 – 2003 EXPLORATION**

### **Surface Sampling**

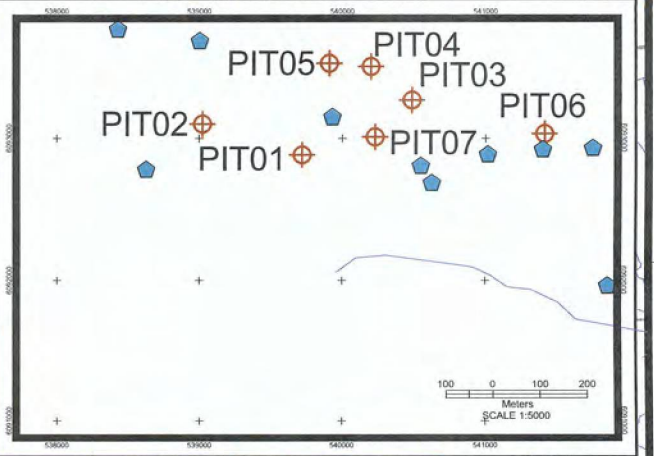
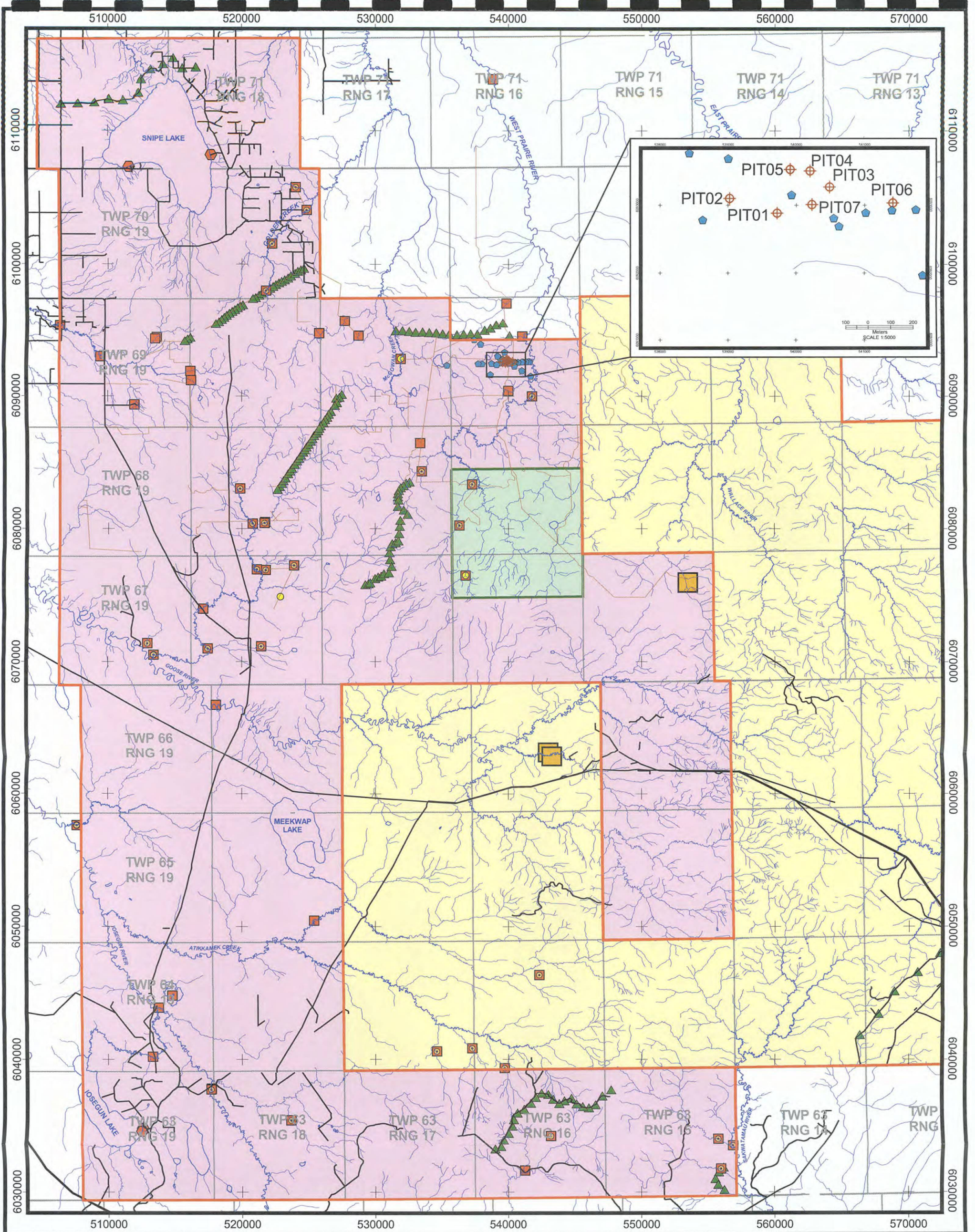
Exploration within the Swan Hills property during the fall of 2002 was conducted by a three to four man APEX crew over a period of about one month from October 23 to November 22, 2002. A one to three man prospecting and sampling crew was also provided by Sovereign over the course of the program to assist with the exploration. The sampling program was based out of the communities of Whitecourt, Valleyview and High Prairie, Alberta. Access to sample sites was by four-wheeled drive trucks and ATV's, and foot, as necessary. The fall 2003 exploration program at the Swan Hills property consisted of a 3 to 4 man APEX crew over a two month period from October 30 to December 23, 2003 and was based predominantly out of High Prairie, Alberta. Additional help in the form of one or two prospectors or samplers was also provided by Sovereign over the course of the program to assist with the exploration. Access to sample sites was by four-wheeled drive trucks, ATV's, and foot, as necessary.

The 2002 fall exploration involved regional till, stream (including pan heavy mineral concentrate [HMC], suction dredge and silt sampling), beach and rock grab sampling within the Swan Hills property. Sampling was targeted primarily along the Goose River, Golden Creek, MacGowan Creek, West Prairie River and Atikkamek Creek drainage systems, as well as in the vicinity of Snipe Lake and Iosegun Lake (Figures 5 to 8). All sample locations and brief descriptions are given in Appendix 1.

Follow-up exploration was conducted during the fall of 2003, as recommended from the outcome of the 2002 sampling program. This included semi-detailed to reconnaissance HMC and till sampling near anomalous samples sites identified from the 2002 fall exploration; in particular, lines of till samples were constructed across the ridges near the headwaters of the Goose River (the Lightbulb Lake Ridge) and Atikkamek Creek (Atikkamek Ridge). All sample locations and brief descriptions are given in Appendix 1.

### **Trenching and Trench Sampling**

A trenching program was conducted on the Swan Hills property between December 12 and 14, 2003. The trenching was completed by Williscroft Brothers Construction Ltd. (Williscroft) using a tracked 270 backhoe for excavating. A total of seven pits ranging from 14 to 22 feet in depth were excavated. The trenching program was initiated to obtain bedrock and basal till samples for diamond, gold and bentonite analyses. The locations for the trenches were chosen based prior work that had identified anomalously thick bentonites in outcrop. The locations of the trenches are shown on Figure 5. Pit locations and all associated sample locations and brief descriptions are given in Appendix 1.



# Legend

- 2003 Trench Pit Location; Identifier
- 2003 Seismic Drill Tailings Sample
- 2002 - 2003 Heavy Mineral Stream Sediment Sample
- 2002 - 2003 Beach Sand Sample
- 2002 - 2003 Till Sample
- 2002 Rock Sample
- 2002 Stream Silt Sample
- 2002 Ground Geophysics Grid

- Road
- Trails
- Drainage
- Township/Range
- Metallic Mineral Permits Held By 808685 Alberta Ltd. and Sovereign Mining & Exploration Ltd.
- Metallic Mineral Permits Held By Robert Miller and Sovereign Mining & Exploration Ltd.
- Metallic Mineral Permits Held By 679424 Alberta Ltd. and Sovereign Mining & Exploration Ltd.

FIGURE 5.

SOVEREIGN MINING AND EXPLORATION LTD.

SWAN HILLS PROPERTY

2002 - 2003 SAMPLE LOCATIONS AND TRENCH PIT LOCATIONS

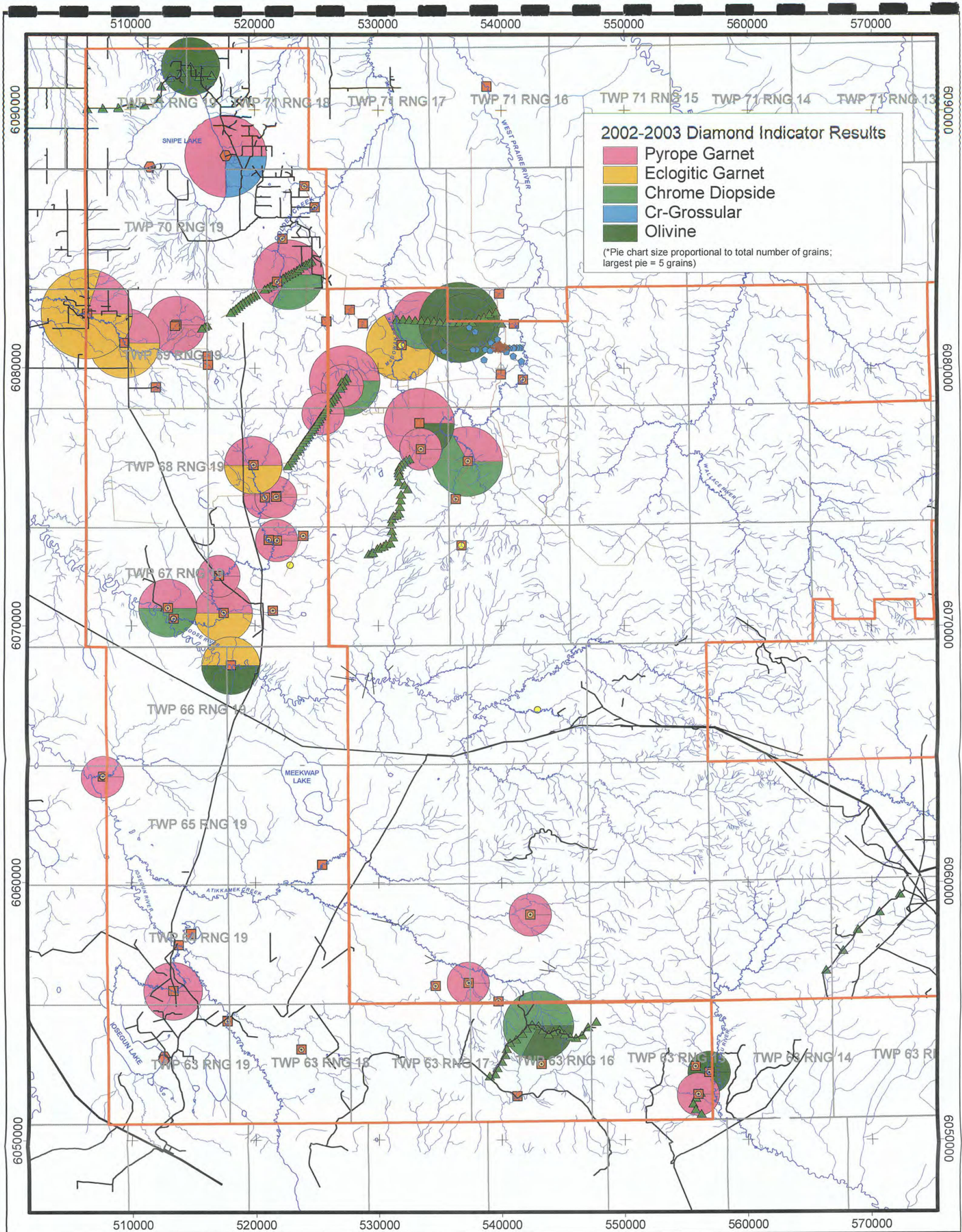
NTS 83K/9, 10, 15, 16, J/12, 13, O/4, N/1,2  
ZONE 11 NAD 27

5000 m 0 5000 10000 m

Scale 1:250,000  
APEX Geoscience Ltd.

Edmonton, Alberta

February 2005



- 2003 Trench Pit Location; Identifier
- 2003 Seismic Drill Tailings Sample (Compara Consulting Ltd.)
- 2002 - 2003 Heavy Mineral Stream Sediment Sample
- 2002 - 2003 Beach Sand Sample
- 2002 - 2003 Till Sample
- 2002 Rock Sample
- 2002 Stream Silt Sample

## Legend

- Township/Range
- Road
- Trails
- Metallic Mineral Permits Held By Sovereign Mining
- Drainage

FIGURE 6.

SOVEREIGN MINING AND EXPLORATION LTD.

SWAN HILLS PROPERTY

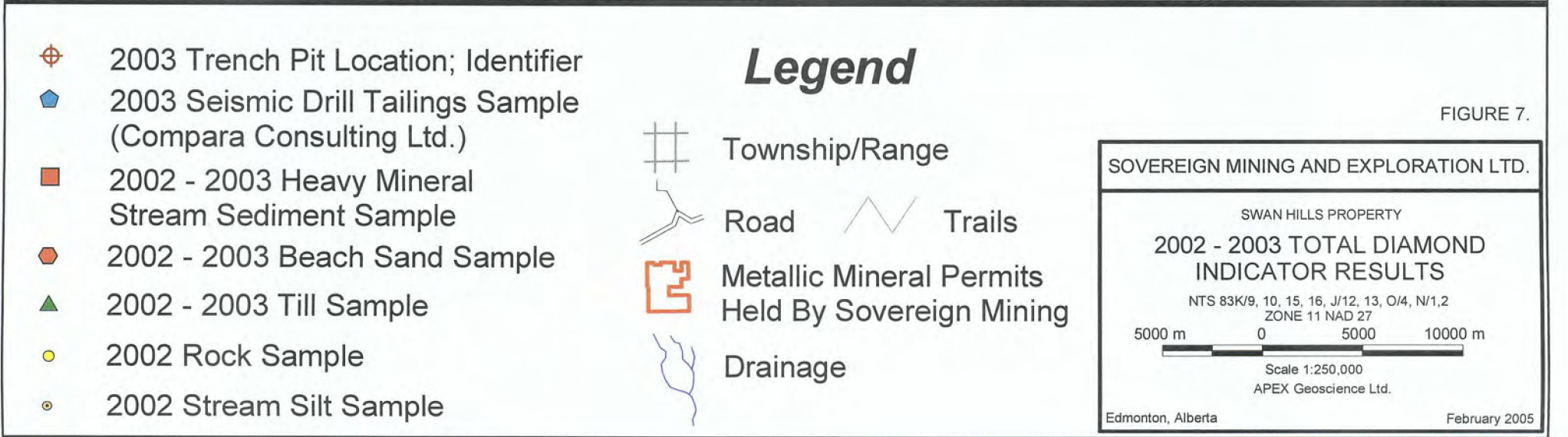
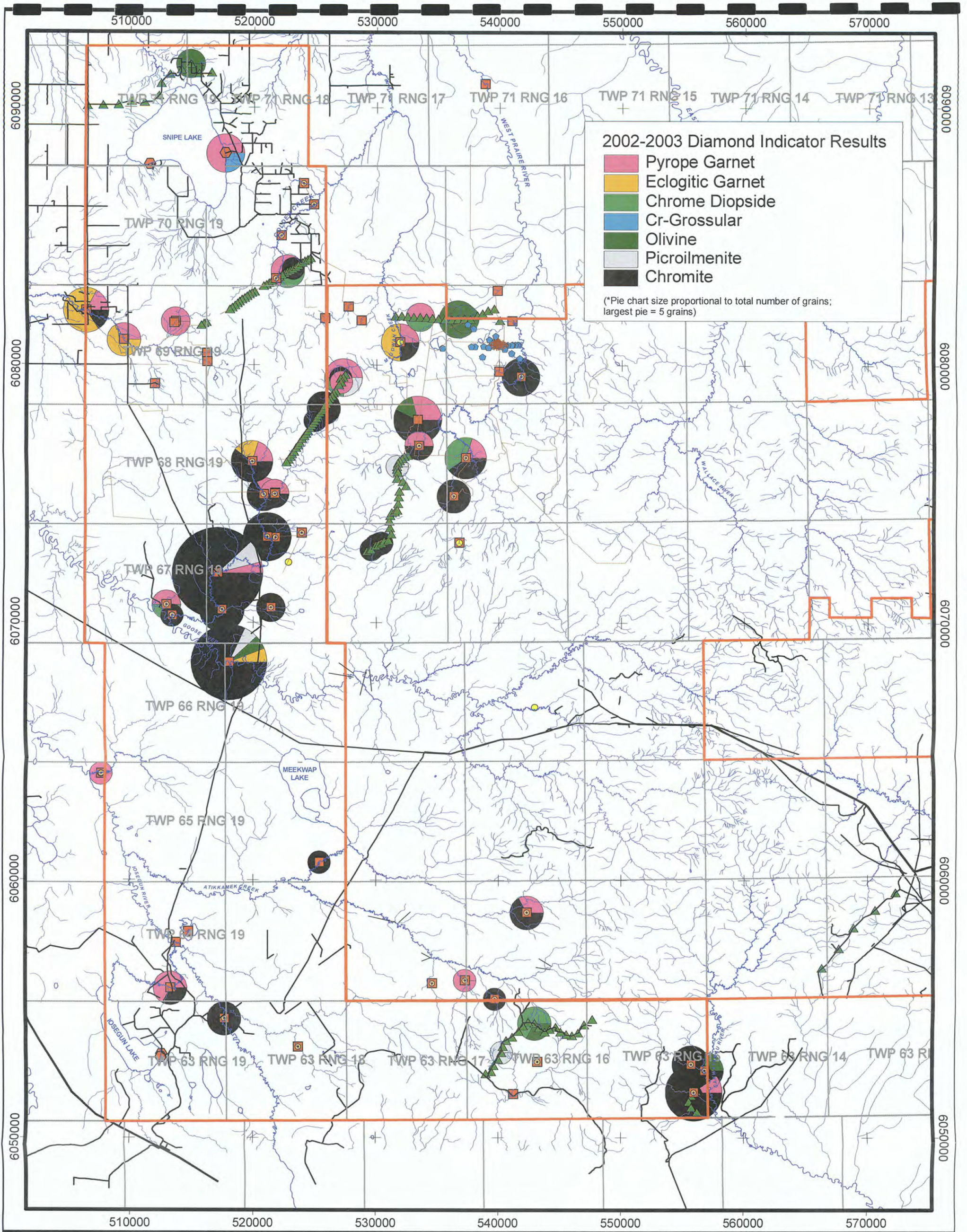
**2002 - 2003 SILICATE DIAMOND INDICATOR RESULTS**

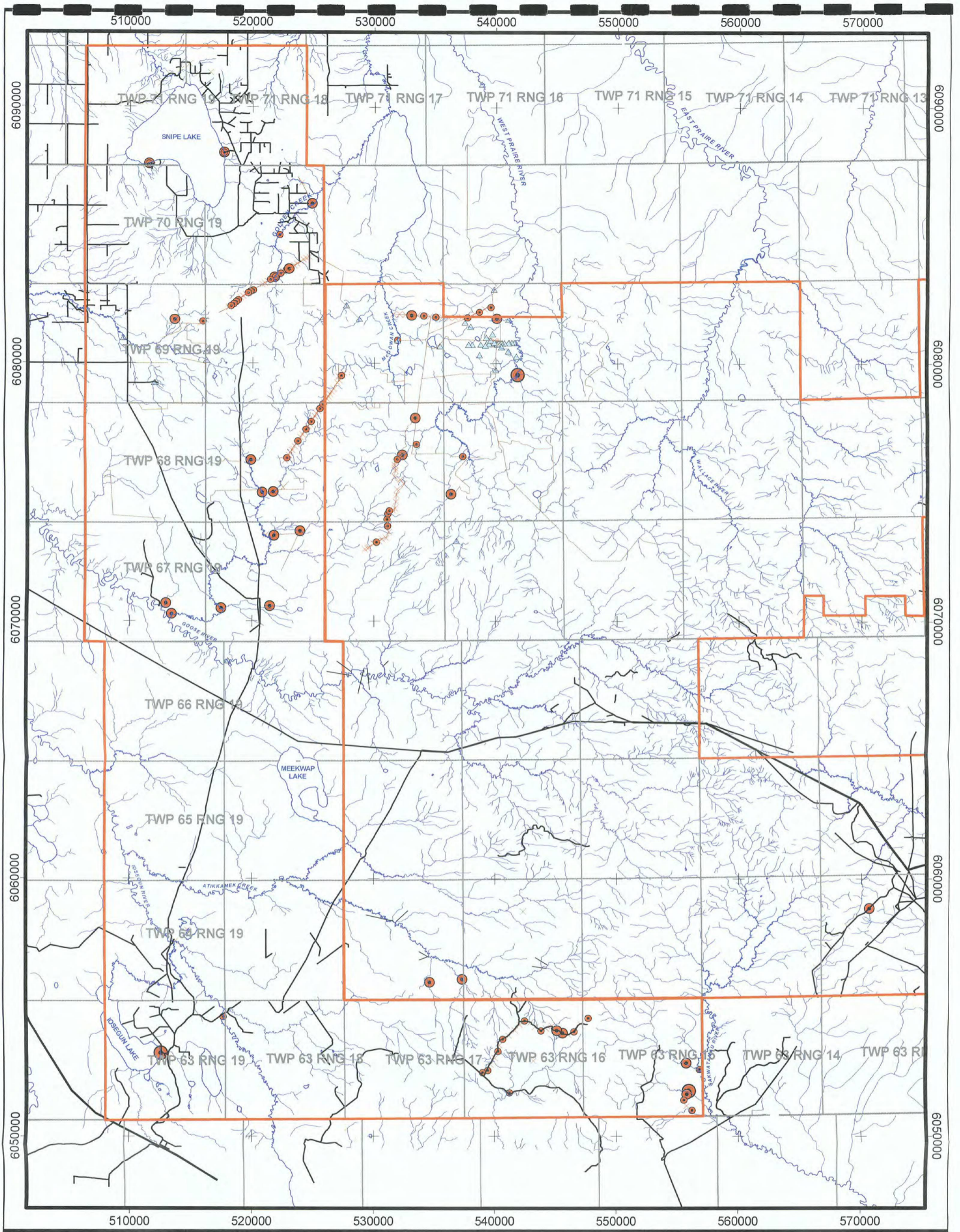
NTS 83K/9, 10, 15, 16, J/12, 13, O/4, N/1,2  
ZONE 11 NAD 27

5000 m 0 5000 10000 m

Scale 1:250,000  
APEX Geoscience Ltd.

Edmonton, Alberta February 2005





**Legend**

**2002-2003 Picked Gold Grains**

- 0 - 1
- 2 - 4
- 5 - 19
- 20 - 49
- 50 - 399
- 400 - 1250
- Awaiting Result

Sample with largest number of grains = 29 Grains of Gold

Township/Range

Road Trails

Metallic Mineral Permits Held By Sovereign Mining

Drainage

FIGURE 8.

SOVEREIGN MINING AND EXPLORATION LTD.

SWAN HILLS PROPERTY

**2002 - 2003 PICKED GOLD GRAIN RESULTS**

NTS 83K/9, 10, 15, 16, J/12, 13, O/4, N/1,2  
ZONE 11 NAD 27

5000 m 0 5000 10000 m

Scale 1:250,000  
APEX Geoscience Ltd.

Edmonton, Alberta February 2005

## **Ground Geophysical Surveys**

During the fall 2002 exploration program, APEX constructed two ground geophysical grids in order to conduct ground magnetometer surveys over three magnetic targets identified by Dufresne and Kim (2002). The locations of the grids are shown on Figure 5. The magnetic data, including contoured colour images, are provided in Appendix 2.

## **2002 – 2003 EXPLORATION RESULTS AND DISCUSSION**

### **Surface Sampling Results**

A total of 326 samples were collected during the 2002 and 2003 exploration programs (89 and 237 samples, respectively), which consisted of HMC, surface rock grab, trench rock grab, stream silt and till samples (Appendix 1). All HMC and till samples were sent to the SRC for standard diamond indicator mineral (DIM) analyses (Appendix 3). The picked diamond indicator grains were then sent to Mr. Tom Bonli of the University of Saskatchewan, Saskatoon, Saskatchewan for microprobe analyses, which are included in Appendix 3. The confirmed oxide and silicate indicator results for all the samples, to date, are presented in Appendix 3 and on Figures 6 and 7. Stream silt samples collected during 2002 were sent to the SRC for standard sieve and ICP trace geochemical analysis. The results are included in Appendix 4. All trench rock grab samples were sent to the SRC and analyzed by whole rock ICP analysis, an analytical techniques designed to look at the geochemistry of the bentonites and bentonitic mudstones. All the stream and beach HMC samples as well as the till samples were tabled and picked for gold grains. The results are presented in Appendix 5 and are displayed on Figure 8.

Diamond and gold exploration during the falls of 2002 and 2003 were concentrated on the newly staked permits in the Sakwatamau River to Iosegun Lake area and the Meekwap Lake to Snipe Lake area. A total of 40 regional HMC creek samples, 7 HMC suction dredge samples, 4 HMC beach samples, 31 stream silt samples and 7 rock samples were collected during the fall 2002 program (Appendix 1). During 2003, a significant amount of follow-up till sampling was conducted in the Lightbulb Lake Ridge area in order to look at the potential for concentrations of diamond indicator minerals and gold grains contained within deposits of till along the ridge. A total of 163 till samples, 30 composite drill cuttings samples, 13 HMC stream samples and 31 rock grab samples from excavated trenches were collected (Appendix 1).

### ***Diamond Exploration***

The 2002 diamond indicator sampling confirmed and extended a high quality diamond indicator anomaly from the anomalous ridge area south of Lightbulb Lake and north of the Goose River (known from previously sampling) to as far northwest as Snipe Lake. In addition, the 2002 sampling combined with the results of previous work by

Ashton Mining of Canada Inc. (Ashton) has resulted in the identification of other lower priority anomalous areas including the Meekwap Lake area, and an area from Iosegun Lake east to the headwaters of Atikkamek Creek, bounded by the Sakwatamau River. Work by Ashton has also resulted in the identification of a number of other potentially anomalous areas yielding possible olivine including north of the Swan Hills permits in the vicinity of the West and East Prairie rivers, and east-southeast of the Swan Hills permits in the vicinity of Highway 32 and the Freeman River.

The 2002 creek sampling program yielded a number of high quality diamond indicator anomalies in creeks north of the Goose River draining the Lightbulb Lake Ridge that trends northwest from south of Lightbulb Lake all the way to Snipe Lake a distance of more than 50 km. This area is considered a high priority target for follow-up kimberlite exploration based upon the results of the 2002 and prior sampling programs. The 2002 program yielded a total of 14 creek sites on the new permits and 4 sites on the old permits draining the Lightbulb Lake Ridge that yielded at least one silicate indicator mineral, and in a number of cases multiple grains, indicative of kimberlite.

The new 2002 sampling in the Lightbulb Lake Ridge area also yielded a number of significant milestone geochemical results in this high priority target area. A total of 4 borderline G10 pyrope garnets, with two of the garnets yielding 11 and 12 wt%  $\text{Cr}_2\text{O}_3$ , were from samples collected during the 2002 program. The G10 pyrope garnets represent a very distinct and different population of garnets than the G9 pyrope garnets that have been recovered in the past. The high Cr, low Ti G10 pyrope garnets can be diagnostic of potentially diamond bearing high-pressure peridotite mantle that was sampled and brought to surface by kimberlites in the region. Two of the G10 pyrope garnets, including one of the high Cr grains, were obtained from beach sand collected from the east shore of Snipe Lake along with a G9 pyrope garnet. The other high Cr G10 pyrope garnet was obtained from a creek draining into the Goose River, along with a high Cr chrome diopside in Township 67, Range 19. The high Cr chrome diopside is also most likely derived from peridotitic mantle via kimberlite.

Samples collected during 2002 from the Lightbulb Lake Ridge area also yielded a significant population of true low Fe eclogitic garnets that were likely derived from eclogitic mantle brought to surface in kimberlites. A total of 11 eclogitic garnets were recovered from 6 separate samples with a range in Fe ranging from 10.57 wt% up to 20.08 wt% total Fe as  $\text{Fe}_2\text{O}_3$ . At least one of the eclogitic garnets also yields elevated Na with 0.06 wt%  $\text{Na}_2\text{O}$ . Concentrations of  $\text{Na}_2\text{O}$  greater than 0.07 wt% in eclogitic garnets are often associated with high pressure eclogitic mantle derived from the diamond stability field. All of the samples containing eclogitic garnets were collected from drainages draining the Lightbulb Lake Ridge. In addition, all of these samples also yielded at least one or more other kimberlitic minerals such as pyrope garnet or picroilmenite. A few eclogitic garnets had been recovered during prior sampling programs but only one grain of the quality exhibited by those recovered during the 2002 program was recovered during prior sampling programs.

The 2002 sampling program also yielded two sample sites with one and two kimberlitic picroilmenites, respectively, draining the southwest flank of the Lightbulb Lake Ridge from or near the Goose River. The sample that yielded the two kimberlitic picroilmenites also yielded a number of chromites, one of which contains greater than 60 wt%  $\text{Cr}_2\text{O}_3$ , and a second that contains 59.75 wt%  $\text{Cr}_2\text{O}_3$ , therefore both potentially derived from the diamond stability field for chromite-bearing peridotite mantle. Almost all of the creek sites draining the Lightbulb Lake Ridge in the vicinity of the Lightbulb Lake permit and the Goose River yield a number of chromites. A number of high Ti and high Cr kimberlitic chromites were recovered from the Lightbulb Lake Ridge area during the 2002 sampling program. Interestingly, samples collected from drainages further to the northwest in the vicinity of Snipe Lake yielded few if any chromites, however, a number of the samples yielded anomalous silicate indicator minerals. The reason for this is unclear, however it could be related to a change in the tertiary sedimentary environment responsible for the chromites and it may help to confirm that the bulk of the chromites being recovered in the Swan Hills are not likely derived from kimberlite intrusions and/or that they represent several cycles of erosion and are not related to the silicate indicator mineral assemblage that is being recovered.

Based upon the results of the 2002 sampling program the Lightbulb Lake Ridge area should be considered a high priority target area for the presence of kimberlites and follow-up exploration. The 2002 sampling program, with the recovery of a few borderline but high Cr G10 pyrope garnets, a few high Cr chromites and a number of excellent chemistry eclogitic garnets, also demonstrates that the Lightbulb Lake Ridge area may have at least moderate potential for diamondiferous kimberlites. The Lightbulb Lake Ridge area requires follow-up sampling, airborne and ground geophysical surveys followed by drilling. The bulk of the Lightbulb Lake Ridge area has not been covered with a detailed airborne geophysical survey. Strong consideration should be given to flying a helicopter magnetic-electromagnetic survey in order to delineate possible kimberlite targets in the area.

In order to test the possibility that a large number of the highly favourable diamond indicator minerals recovered to date from the Lightbulb Lake area are being derived from a blanket of till overlying the ridge, a till sampling program was conducted during 2003. A total of 131 till samples were collected in five till lines across the Lightbulb Lake Ridge and northwest of Snipe Lake to test for indicator minerals in the till (Figures 5 to 7). A total of 18 till samples yielded at least 1 picked diamond indicator mineral up to a maximum of 4 DIMs, however, only 8 samples actually yielded silicate DIMs up to a maximum of 4 grains (Appendix 3 and Figures 6 and 7). Although microprobe results have not been received for the 2003 till samples to date, it is evident that the sparse number of indicator minerals recovered from till samples in the Lightbulb Lake Ridge area may potentially indicate that the large numbers of indicator minerals being recovered from drainages surrounding the ridge are locally derived from buried kimberlites.

One sample collected from the Meekwap Lake area during the 2002 sampling program yielded a pyrope garnet. This sample adds to a number of anomalous samples collected from along the Goose River that have yielded indicator minerals that could be shedding from the Meekwap Lake area. A compilation of prior sampling data from Ashton also indicates the presence of olivine in a couple of till sample sites in the vicinity of the Meekwap Lake area. However, it should be noted that the Ashton diamond indicator data represents picked and not microprobe confirmed data. The Meekwap Lake area is considered a lower priority target area that does require follow-up sampling as it has had much less sampling than the area north of the Goose River due to difficulties with access and low somewhat swampy land. The Meekwap Lake area may require till sampling to advance the area any further. No work was conducted in the Meekwap Lake area during the 2003 program. Strong consideration should be given to purchasing the 400 m airborne magnetic data for the area prior to conducting any airborne geophysical surveys.

A third area within the Swan Hills permits has yielded a number of indicator minerals during the 2002 sampling program and requires follow-up exploration. The anomalous area is located near the south end of the property between Iosegun Lake and the Sakwatamau River. The area can be divided into two distinct geographic domains with the swampy lowlands in the vicinity of Iosegun Lake and the better drained uplands forming a ridge (Atikkamek Ridge) that divides the headwaters of Atikkamek Creek from the Sakwatamau River. The anomalous samples in the Iosegun Lake area are comprised of one creek sample from the Iosegun River that yielded two pyrope garnets and a second sample site in a tributary to the Iosegun River that yielded three chromites, one of which contains almost 3 wt%  $\text{TiO}_2$  and 44.26 wt%  $\text{Cr}_2\text{O}_3$ , and is most likely derived from a kimberlite. In addition, prior till sampling by Ashton to the southeast of the area indicates the possible presence of olivines, picroilmenites, eclogitic garnets and kimberlitic chromites in till that is potentially down ice of the area. For the most part, the till is thought to be relatively thin in the region. Hence, the Ashton results could indicate a potential kimberlite source in the vicinity of the Iosegun Lake and Iosegun River area. The area is considered low to moderate priority but does warrant a small amount of follow-up exploration for kimberlites.

Sampling of Atikkamek Creek, the Sakwatamau River and their tributaries indicate that the northeast-southwest trending ridge that divides the two drainages is a strong candidate for the presence of possible kimberlites. A number of samples collected from drainages along the ridge have yielded pyrope garnets, olivine, picroilmenites and kimberlitic chromites. One sample, 02CPH002 from the Sakwatamau River, yielded three chromites, one of which is cored by a grain of forsteritic (high Mg) olivine and could be considered a kimberlite fragment. The potential for the presence of kimberlites is considered moderate to high for the Atikkamek Ridge area, however, the diamond potential is considered lower than the Lightbulb Lake Ridge area due to a lack of definitive indicator grains that indicate the presence of mantle that could have been derived from the diamond stability field. It should be noted however, that the area has seen far less sampling than the Lightbulb Lake Ridge area and therefore warrants further exploration. Follow-up work during

2003 resulted in the collection of 27 till samples in the Attikamek Creek Ridge area of which only two of the samples yielded picked DIMs (Appendix 3 and Figures 6 and 7). The distinct lack of significant numbers of indicator minerals in the till samples may also point to a local source such as buried kimberlite for the DIMs that have been recovered to date in the Attikamek drainages.

### ***Gold Exploration***

Standard heavy mineral creek sampling during the 2002 exploration program has confirmed that the highest gold concentrations, including number of grains and calculated gold concentrations, are centered on the southeast portion of the Lightbulb Lake Ridge and the Goose River immediately south of the Lightbulb Lake Ridge. The largest number of gold grains recovered from the 2002 sampling program was 29 in a sample collected from a tributary to the Sakwatamau River at the south border of the property, and 21 grains in a sample collected from the headwaters of the West Prairie River. The largest calculated concentration of gold was 54 ppb for a sample collected from a south draining tributary to the Goose River along the south side of the Lightbulb Lake Ridge. A number of samples collected from the Lightbulb Lake Ridge area yield calculated gold concentrations of 20 up to 54 ppb. In terms of potential economic placer concentrations, the overall picture is that the gold concentration and the potential for any kind of volume are somewhat restricted in the uplands area in the vicinity of the Lightbulb Lake Ridge. Based upon the sampling conducted to date the Goose River and a couple of its south draining tributaries represent the only target drainages that could have the combined character of gold grade and volume of mineable gravel. To determine the potential of the Goose River and its tributaries further sampling, including bulk sampling, will be required to determine the placer gold potential.

Although gold has been found in almost every sample across the Swan Hills property, the eastern half of the property yields most of the samples with the lowest gold grain counts and the lowest calculated concentrations of gold. The eastern half of the property area represents the highest topographic portion of the property and is predominantly capped by the Swan Hills Tertiary gravels. The high gold counts and high estimated concentrations of gold for samples collected from the western half of the property are the most spectacular gold results that I have seen for Alberta with perhaps the only exception being the North Saskatchewan River from Rocky Mountain House to Edmonton. If much of the gold in the western portion of the property was derived from the erosion and reworking of the Swan Hills Tertiary gravels it would be expected to see somewhat higher gold grain counts and concentrations in the eastern half of the property in close proximity to the Swan Hills gravels. This may suggest that there is some contribution to the present day streams from local bedrock sources including placer gold in Cretaceous to Early Tertiary sandstones or vein to replacement type gold introduced into the local bedrock from hydrothermal processes. Some of the rough calculated concentrations obtained from samples along the Goose River approach the concentrations required for gold placer operations, which generally require a minimum cutoff from 200 to 500 ppb gold. However, one must keep in mind that the gold found in the Swan Hills is quite fine-grained relative to normal placer type operations, hence

recovery would be an issue. The Goose River and associated tributaries represent the best potential placer gold targets draining the Lightbulb Lake Ridge area based upon the size of the drainages and the volume of gravels associated with these drainages

The Lightbulb Lake Ridge area represents one of the largest and strongest gold in drainage anomalies in Alberta. Based upon the amount of gold found in a number of immature upland drainages it is highly likely that some of the gold sourcing from the Lightbulb Lake Ridge drainages could be related to a bedrock source. In order to aid in determining whether any of the Lightbulb Lake Ridge results could indicate a bedrock source for gold, a suction dredge sampling protocol was employed based upon the recommendations of Mr. Alex Burton. A total of seven samples were collected using a pump with attached suction hose connected to a small sluice box and running about a 0.5 to 1 m<sup>3</sup> sample of gravel through the sluice until the riffles and carpet were filled. The carpet concentrates were then screened at 140 mesh (0.1mm) in order to create a +0.1mm and -0.1mm concentrate, which were both then fire assayed for gold. The theory is that placer gold traps will yield high concentrations of gold in both the +0.1mm and -0.1mm size fractions. Gold lodes will tend to yield high concentrations of gold in the fine fraction and little or no gold in the coarse size fraction. The critical data is the relative distribution of gold in the two fractions not the absolute concentration. The actual grade of the drainage sites is not critical and has not been back calculated as neither weight nor volume were recorded for each of the sluice sample sites. Six samples were collected from drainages around the Lightbulb Lake Ridge. Three of the samples, yielded high concentrations of gold in the fine size fraction and low concentrations of gold in the coarse size fraction, including the original anomalous sample site at the headwaters of the West Prairie River, suggesting that the potential is perhaps high that there are multiple lode gold sources in the Lightbulb Lake Ridge area. Further sampling and exploration are required to evaluate this possibility.

### **Geophysical Survey Results**

Three airborne geophysical anomalies potentially representative of kimberlite targets were covered with two magnetic surveys during the fall of 2002 (Appendix 2 and Figure 5). High intensity spike like magnetic anomalies coincident with burnt coal rich horizons were observed at target SB5 (Anomaly 31). Little or no magnetic anomaly was detected in the survey over anomaly CS6-7 (Appendix 2).

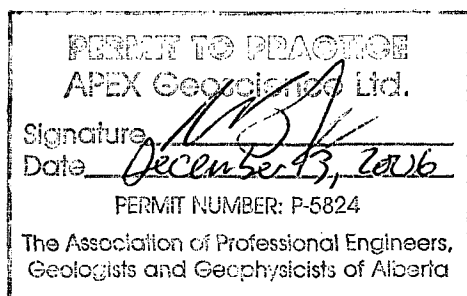
### **2002 – 2003 EXPLORATION EXPENDITURES**

Exploration expenditures for the 2002 and 2003 exploration programs for the Swan Hills property were \$319,601.81. Appendix 6 presents a breakdown of these expenses as received from Sovereign.

## RECOMMENDATIONS

The recent and past results of diamond exploration in the Swan Hills has resulted in the identification of a least one high priority target area for future diamond and kimberlite exploration. Follow-up sampling, prospecting, an airborne geophysical survey followed by ground geophysical surveying is considered high priority for future exploration of the Swan Hills property. The current existing airborne geophysical data covers mostly the eastern portion of the Swan Hills property; therefore, it is highly recommended that airborne geophysical data for the western portion, in particular for the Lightbulb Lake Ridge area be acquired. Based upon the fact that overburden is likely thin over most of the Swan Hills property, and the recent successful discovery of kimberlites by Ashton employing magnetic and electromagnetic surveys, strong consideration should be given to flying the entire Lightbulb Lake Ridge with a helicopter magnetic and electromagnetic survey in order to identify prospective kimberlite targets for drilling. Follow-up sampling and prospecting should be focused on the Lightbulb Lake Ridge area and the Atikkamek Ridge area and the drainages surrounding these areas, where most of the encouraging results have come from to date.

Strong consideration should be given to conducting a 5,000 line-km helicopter magnetic and electromagnetic survey over a portion of the Lightbulb Lake Ridge area. The survey cost including fuel and subcontract costs will likely be on the order of \$600,000 at an all up cost of \$120 per line-km. Alternatively, a fixed wing Geotem survey that would also provide magnetic and electromagnetic data for kimberlite exploration could be flown at about an all up cost of about \$60 per line-km for a total cost of about \$300,000. It is strongly recommended that existing available magnetic data be acquired for the region outside of the existing Swan Hills magnetic survey. This data will help to prioritize which portion of the Lightbulb Lake Ridge area should be flown using magnetic and electromagnetic methods. Consideration should also be given to conducting a follow-up detailed creek and till sampling over the Lightbulb Lake Ridge and further reconnaissance sampling for diamond indicator minerals in the Iosegun Lake and Atikkamek Ridge areas. The program should be conducted during late September to October in order to take advantage of partial freeze up and the resulting better access. The estimated cost to conduct such a program would be on the order of about \$200,000 including sample processing and diamond indicator analysis.



Edmonton, Alberta  
March, 2005

APEX Geoscience Ltd.



## **REFERENCES**

- Auston, J. (1998). Discovery and Exploration of the Buffalo Hills Kimberlites, North-central Alberta; Mineral Exploration Group, 7<sup>th</sup> Calgary Mining Forum, April 8-9, 1998, p. 24.
- Bloch, J., Schroder-Adams, C., Leckie, D.A., McIntyre, D.J., Craig, J. and Staniland, M. (1993). Revised stratigraphy of the Lower Colorado Group (Albian to Turonian), Western Canada; Bulletin of Canadian Petroleum Geology, vol. 41, no. 3, pp. 325-348.
- Bloy, G.R. and Hadley, M.G. (1989). The development of porosity in carbonate reservoirs. Canadian Society of Petroleum Geologists, Continuing education Short Course.
- Burwash, R.A., Baadsgaard, H., and Peterman, Z.E. (1962). Precambrian K - Ar dates from the western Canada Sedimentary Basin. Journal of Geophysical Research, 67, pp. 1617-1625.
- Burwash, R.A. and Culbert, R.R. (1976). Multivariate geochemical and mineral patterns in the Precambrian basement of Western Canada. Tectonophysics. vol. 20, pp. 193-201.
- Burwash, R.A., McGregor, C.R. and Wilson, J.A. (1994). Precambrian basement beneath the Western Canada Sedimentary Basin; In G.D. Mossop and I. Shetsen (eds.), *Geological Atlas of the Western Canada Sedimentary Basin*, published jointly by the Canadian Society of Petroleum Geologists and the Alberta Research Council, Chapter 5, pp. 49-56.
- Cant, D.J. (1988). Regional structure and development of the Peace River Arch, Alberta: A Paleozoic failed-rift system?; Bulletin of Canadian Petroleum Geology, 36:284-295.
- Carlson, S.M., Hiller, W.D., Hood, C.T., Pryde, R.P. and Skelton, D.N. (1998). The Buffalo Hills Kimberlite Province, North-central Alberta, Canada; unpublished abstract by Ashton Mining of Canada, April 1998.
- Chin, L. (1998). Property and exploration potential evaluation of the Sovereign Mining and Exploration Ltd. property southwest of Slave Lake; unpublished letter report for Sovereign Mining and Exploration Ltd., prepared by APEX Geoscience Ltd.
- Chin, L. (1999). Preliminary report, Lightbulb Lake Township data analysis results; unpublished letter report for Sovereign Mining and Exploration Ltd., prepared by APEX Geoscience Ltd.

- Chu, M. (1978). Geology and coal resources of the Wapiti Formation of North Central Alberta. Alberta Research Council, Open File Report 1978-12.
- Dufresne, M.B. and Copeland, D. (2000). Diamond and gold potential of Sovereign Mining Ltd.'s Metallic and Industrial Mineral Permit No. 9397120049 and Lease No. 9496050002, Swan Hills Area, North-Central Alberta; Unpublished Assessment Report Prepared on behalf of Sovereign Mining Ltd. by APEX Geoscience Ltd., 29 pp.
- Dufresne, M.B., Eccles, D.R., McKinstry, B., Schmitt, D.R., Fenton, M.M., Pawlowicz, J.G. and Edwards, W.A.D. (1996). The Diamond Potential of Alberta; Alberta Geological Survey, Bulletin No. 63, 158 pp.
- Dufresne, M.B., Olson, R.A., Schmitt, D.R., McKinstry, B., Eccles, D.R., Fenton, M.M., Pawlowicz, J.G., Edwards, W.A.D. and Richardson, R.J.H. (1995). The Diamond Potential of Alberta: A Regional Synthesis of the Structural and Stratigraphic Setting, and Other Preliminary Indications of Diamond Potential. MDA Project M93-04-037, Alberta Research Council Open File Report 1994-10.
- Fipke, C.E., Gurney, J.J. and Moore, R.O. (1995). Diamond exploration techniques emphasising indicator mineral geochemistry and Canadian examples; Geological Survey of Canada, Bulletin 423, 86 p.
- Glass, D.J. (1990). Lexicon of Canadian Stratigraphy, Volume 4. Western Canada, including Eastern British Columbia, Alberta, Saskatchewan and Southern Manitoba; Canadian Society of Petroleum Geologists.
- Green, R., Mellon, G.B. and Carrigy, M.A. (1970). Bedrock Geology of Northern Alberta. Alberta Research Council, Unnumbered Map (scale 1:500,000).
- Klassen, R.W. (1989). Quaternary geology of the Southern Canadian Interior Plains; *in* Chapter 2 of the Quaternary Geology of Canada and Greenland, R.J. Fulton (ed.), Geological Survey of Canada, Geology of Canada, no. 1, pp. 138-174.
- Kruchkowski, E.R. (2000). Report on Swan Hills permit area; Unpublished Assessment report prepared on behalf of Teuton Resource Corp. 20 pp.
- Leckie, D.A., Singh, C., Bloch, J., Wilson, M. and Wall, J. (1992). An Anoxic event at the Albian-Cenomanian Boundary: the Fish Scale Marker Bed, Northern Alberta, Canada; *Palaeogeography, Palaeoclimatology, Palaeoecology*, vol. 92, pp. 139-166.
- Leckie, D.A., Kjarsgaard, B.A., Peirce, J.W., Grist, A.M., Collins, M., Sweet, A., Stasiuk, L., Tomica, M.A., Eccles, R., Dufresne, M.B., Fenton, M.M., Pawlowicz, J.G., Balzer, S.A., McIntyre, D.J. and McNeil, D.H. (1997). Geology of a Late Cretaceous Possible Kimberlite at Mountain Lake, Alberta – Chemistry, Petrology, Indicator Minerals, Aeromagnetic Signature, Age, Stratigraphic Position and Setting; Geological Survey of Canada, Open file 3441, 202 p.

- Lehnert-Thiel, K., Loewer, R., Orr, R.G. and Robertshaw, P. (1992). Diamond-bearing kimberlites in Saskatchewan, Canada: The Fort à la Corne case history; *Exploration Mining Geology, Journal of the Geological Society of CIM*, vol. 1, pp. 391-403.
- Mossop, G. and Shetsen, I. (eds.) (1994). *Geological Atlas of the Western Canada Sedimentary Basin*. Calgary, Canadian Society of Petroleum Geologists and Alberta Research Council, 510 pp.
- Muehlenbachs, K., Burwash, R.A. and Chacko, T. (1993). A major oxygen isotope anomaly in the basement rocks of Alberta; *In* Ross, G.M. (ed.), *Lithoprobe Alberta Basement Transect Workshop*, Lithoprobe Secretariat, University of British Columbia, Lithoprobe Report #31, pp. 120-124.
- Muehlenbachs, K., Burwash, R.A. and Chacko, T. (1994). The oxygen and hydrogen isotope composition of Alberta basement rocks: Possible implications for crustal and paleogeographic reconstructions of basement terrains; *In* Ross, G.M. (ed.), *Lithoprobe Alberta Basement Transect Workshop*, Lithoprobe Secretariat, University of British Columbia, Lithoprobe Report #37, pp. 250-253.
- O'Connell, S.C., Dix, G.R. and Barclay, J.E. (1990). The origin, history and regional structural development of the Peace River Arch, Western Canada; *Bulletin of Canadian Petroleum Geology*, 38A:4-24.
- Olson, R.A., Dufresne, M.B., Freeman, M.E., Eccles, D.R., and Richardson, R.J.H. (1994). *Regional Metallogenic Evaluation of Alberta*; Alberta Geological Survey, Open File Report 1994-08.
- Pawlowicz, J.J. and Fenton, M.M. (1995a). *Bedrock topography of Alberta*. Alberta Geological Survey, Energy and Utilities Board, Map 226, scale 1:2,000,000.
- Pawlowicz, J.J. and Fenton, M.M. (1995b). *Drift thickness of Alberta*. Alberta Geological Survey, Energy and Utilities Board, Map 227, scale 1:2,000,000.
- Ross, G.M. and Stephenson, R.A. (1989). Crystalline Basement: The Foundation of Western Canada Sedimentary Basin; *In* B.D. Ricketts (ed.) *Western Canada Sedimentary Basin, A Case History*; Canadian Society of Petroleum Geologists, Calgary, Alberta, pp. 33-45.
- Ross, G.M., Parrish, R.R., Villeneuve, M.E. and Bowring, S.A. (1991). Geophysics and geochronology of the crystalline basement of the Alberta Basin, western Canada; *Canadian Journal of Earth Sciences*, vol. 28, pp. 512-522.

- Ross, G.M., Theriault, R. and Villeneuve, M. (1998). Buffalo Head Terrane and Buffalo Head Craton; What's the difference and does it matter?; Calgary Mineral Exploration Group, 7<sup>th</sup> Annual Calgary Mining Forum, p. 19-20.
- Scott Smith, B.H., Orr, R.G., Robertshaw, P. and Avery, R.W. (1994). Geology of the Fort à la Corne kimberlites, Saskatchewan; Extended Abstract, The Sixteenth CIM Annual General Meeting, Vancouver, British Columbia, October 11 to 15, 1994, Paper No. 68.
- Spectra Exploration Geoscience Corp. (1999). Lightbulb Lake HRAM Survey, March 1, 1999 – March 7, 1999 Weekly Report; unpublished letter report.
- Tokarsky, O. (1977). Hydrogeology of the Iosegun Lake Area, Alberta. Research Council of Alberta, Report 76-2.
- Villeneuve, M.E., Ross, G.M., Theriault, R.J., Miles, W., Parrish, R.R. and Broome, J. (1993). Tectonic subdivision and U-Pb geochronology of the crystalline basement of the Alberta basin, western Canada; Geological Survey of Canada, Bulletin 447.

## CERTIFICATION

I, M.B. DUFRESNE OF 267 BURTON ROAD, EDMONTON, ALBERTA, CERTIFY AND DECLARE THAT I AM A GRADUATE OF THE UNIVERSITY OF NORTH CAROLINA AT WILMINGTON WITH A B.SC. DEGREE IN GEOLOGY (1983) AND A GRADUATE OF THE UNIVERSITY OF ALBERTA WITH A M.SC. DEGREE IN ECONOMIC GEOLOGY (1987). I AM REGISTERED AS A PROFESSIONAL GEOLOGIST WITH THE ASSOCIATION OF PROFESSIONAL ENGINEERS, GEOLOGISTS AND GEOPHYSICISTS OF ALBERTA.


MY EXPERIENCE INCLUDES SERVICE AS AN EXPLORATION GEOLOGIST WITH THE DEPARTMENT OF INDIAN AFFAIRS AND NORTHERN DEVELOPMENT, YUKON, FROM 1983 TO 1985. FROM 1986 TO 1993, I HAVE CONDUCTED AND DIRECTED PROPERTY EXAMINATIONS AND EXPLORATION PROGRAMS ON BEHALF OF COMPANIES AS A GEOLOGIST IN THE EMPLOY OF R.A. OLSON CONSULTING LTD. AND ITS PREDECESSOR COMPANY TRIGG, WOOLLETT, OLSON CONSULTING LTD. OF EDMONTON, ALBERTA. SINCE JANUARY 1994, I HAVE CONDUCTED AND DIRECTED PROPERTY EXAMINATIONS, PROPERTY EVALUATIONS AND EXPLORATION PROGRAMS ON BEHALF OF COMPANIES AS A PRINCIPAL IN APEX GEOSCIENCE LTD.

I CURRENTLY DO NOT HAVE AN INTEREST IN SOVEREIGN MINING AND EXPLORATION LTD. APEX GEOSCIENCE LTD. HAS NO INTEREST, DIRECT OR INDIRECT, IN THE PROPERTIES, OR SECURITIES OF SOVEREIGN MINING AND EXPLORATION LTD., NOR DOES IT EXPECT TO RECEIVE SUCH INTEREST.

THIS REPORT ENTITLED "**ASSESSMENT REPORT SWAN HILLS PROPERTY, NORTH-CENTRAL ALBERTA MINERAL PERMITS 9302040003 TO 9302040023**" IS BASED UPON THE STUDY OF PUBLISHED AND UNPUBLISHED DATA AND FIELD EXAMINATIONS CONDUCTED THEREON.

I HEREBY GRANT SOVEREIGN MINING AND EXPLORATION LTD. OF DRAYTON VALLEY, ALBERTA, PERMISSION TO USE THIS REPORT AS AN ASSESSMENT REPORT FOR THE SWAN HILLS PROPERTY AS WELL FOR PROSPECTUS OR AIF FILINGS FOR THE PURPOSE OF CORPORATE FINANCING.

MARCH, 2005  
EDMONTON, ALBERTA



APPENDIX 1  
2002-2003 SAMPLE AND TRENCH/PIT LOCATIONS

**2002 - 2003 Sample List - Swan Hills Property**  
**Sovereign Mining and Exploration Ltd.**

Sample Number	Sample Type	Date	Sampler	UTM_Easting N27	UTM_Northing N27	Zone	Analysis Type	Result Received
<b>2002 Sample List</b>								
02BWP100	Rock Grab	1-Nov	BW	507683	6057601	11	Whole Rock, Au & Multielement ICP by aqua regia	No
02BWP101	Rock Grab	2-Nov	BW/WC	522871	6074860	11	Whole Rock, Au & Multielement ICP by aqua regia	No
02BWP102	Rock Grab	4-Nov	BW/WC	513387	6070512	11	Whole Rock, Au & Multielement ICP by aqua regia	No
02CPP100	Rock Grab	22-Nov	BW/CP	453231	6063070	11	Whole Rock, Au & Multielement ICP by aqua regia	No
02CPP101	Rock Grab	22-Nov	BW/CP	542959	6063077	11	Whole Rock, Au & Multielement ICP by aqua regia	No
02CDP107	Rock Grab			531900	6092775	11	Whole Rock, Au & Multielement ICP by aqua regia	No
02ACDGP108	Rock Grab			536751	6076463	11	Whole Rock, Au & Multielement ICP by aqua regia	No
02BWS001	Stream Silt	25-Oct	BW	543192	6034194	11	Sieve at -80 mesh, Au & multielement ICP by aqua regia	Yes
02BWS002	Stream Silt	1-Nov	BW	507683	6057601	11	Sieve at -80 mesh, Au & multielement ICP by aqua regia	Yes
02BWS003	Stream Silt	2-Nov	BW/WC	523913	6077223	11	Sieve at -80 mesh, Au & multielement ICP by aqua regia	Yes
02BWS004	Stream Silt	2-Nov	BW/WC	521778	6076871	11	Sieve at -80 mesh, Au & multielement ICP by aqua regia	Yes
02BWS005	Stream Silt	2-Nov	BW/WC	521125	6076909	11	Sieve at -80 mesh, Au & multielement ICP by aqua regia	Yes
02BWS006	Stream Silt	3-Nov	BW/WC	520804	6080359	11	Sieve at -80 mesh, Au & multielement ICP by aqua regia	Yes
02BWS007	Stream Silt	3-Nov	BW/WC	521697	6080407	11	Sieve at -80 mesh, Au & multielement ICP by aqua regia	Yes
02BWS008	Stream Silt	3-Nov	BW/WC	519860	6083018	11	Sieve at -80 mesh, Au & multielement ICP by aqua regia	Yes
02BWS009	Stream Silt	4-Nov	BW/WC	521447	6071161	11	Sieve at -80 mesh, Au & multielement ICP by aqua regia	Yes
02BWS010	Stream Silt	4-Nov	BW/WC	517447	6070996	11	Sieve at -80 mesh, Au & multielement ICP by aqua regia	Yes
02BWS011	Stream Silt	4-Nov	BW/WC	512938	6071389	11	Sieve at -80 mesh, Au & multielement ICP by aqua regia	Yes
02BWS012	Stream Silt	4-Nov	BW/WC	513387	6070512	11	Sieve at -80 mesh, Au & multielement ICP by aqua regia	Yes
02BWS013	Stream Silt	6-Nov	BW/WC	524032	6105754	11	Sieve at -80 mesh, Au & multielement ICP by aqua regia	Yes
02BWS014	Stream Silt	6-Nov	BW/WC	524851	6104069	11	Sieve at -80 mesh, Au & multielement ICP by aqua regia	Yes
02BWS015	Stream Silt	6-Nov	BW/WC	521781	6097986	11	Sieve at -80 mesh, Au & multielement ICP by aqua regia	Yes
02BWS016	Stream Silt	6-Nov	BW/WC	522229	6101511	11	Sieve at -80 mesh, Au & multielement ICP by aqua regia	Yes
02BWS017	Stream Silt	8-Nov	BW/WC	537266	6083335	11	Sieve at -80 mesh, Au & multielement ICP by aqua regia	Yes
02BWS018	Stream Silt	8-Nov	BW/WC	536301	6080230	11	Sieve at -80 mesh, Au & multielement ICP by aqua regia	Yes
02BWS019	Stream Silt	8-Nov	BW/WC	533462	6084326	11	Sieve at -80 mesh, Au & multielement ICP by aqua regia	Yes
02BWS020	Stream Silt	19-Nov	BW/CP	541766	6089963	11	Sieve at -80 mesh, Au & multielement ICP by aqua regia	Yes
02BWS021	Stream Silt	19-Nov	BW/CP	531896	6092778	11	Sieve at -80 mesh, Au & multielement ICP by aqua regia	Yes
02CPS001	Stream Silt	23-Oct	CP	555745	6034004	11	Sieve at -80 mesh, Au & multielement ICP by aqua regia	Yes
02CPS002	Stream Silt	23-Oct	CP	556848	6033502	11	Sieve at -80 mesh, Au & multielement ICP by aqua regia	Yes
02CPS003	Stream Silt	24-Oct	CP	537272	6040839	11	Sieve at -80 mesh, Au & multielement ICP by aqua regia	Yes
02CPS004	Stream Silt	24-Oct	CP	534606	6040594	11	Sieve at -80 mesh, Au & multielement ICP by aqua regia	Yes
02HKS001	Stream Silt	24-Oct	CP	555977	6031735	11	Sieve at -80 mesh, Au & multielement ICP by aqua regia	Yes
02HKS002	Stream Silt	24-Oct	HK	539711	6039312	11	Sieve at -80 mesh, Au & multielement ICP by aqua regia	Yes
02HKS003	Stream Silt	24-Oct	HK	542325	6046363	11	Sieve at -80 mesh, Au & multielement ICP by aqua regia	Yes
02WCS001	Stream Silt	1-Nov	MD/WC	517674	6037705	11	Sieve at -80 mesh, Au & multielement ICP by aqua regia	Yes
02WCS002	Stream Silt	1-Nov	MD/WC	517674	6037705	11	Sieve at -80 mesh, Au & multielement ICP by aqua regia	Yes
02WCS003	Stream Silt	1-Nov	MD/WC	523646	6035396	11	Sieve at -80 mesh, Au & multielement ICP by aqua regia	Yes
02BWH001	Pan Concentrate (HMC)	25-Oct	BW	543192	6034194	11	Table for Gold Grains, Diamond Indicator Process and Pick	Yes
02BWH002	Pan Concentrate (HMC)	25-Oct	BW	541234	6031587	11	Table for Gold Grains, Diamond Indicator Process and Pick	Yes
02BWH005	Pan Concentrate (HMC)	1-Nov	BW	507683	6057601	11	Table for Gold Grains, Diamond Indicator Process and Pick	Yes
02BWH006	Pan Concentrate (HMC)	1-Nov	BW	525393	6050432	11	Table for Gold Grains, Diamond Indicator Process and Pick	Yes
02BWH007	Pan Concentrate (HMC)	2-Nov	BW/WC	523913	6077223	11	Table for Gold Grains, Diamond Indicator Process and Pick	Yes
02BWH008	Pan Concentrate (HMC)	2-Nov	BW/WC	521778	6076871	11	Table for Gold Grains, Diamond Indicator Process and Pick	Yes
02BWH009	Pan Concentrate (HMC)	2-Nov	BW/WC	521125	6076909	11	Table for Gold Grains, Diamond Indicator Process and Pick	Yes
02BWH010	Pan Concentrate (HMC)	3-Nov	BW/WC	520804	6080359	11	Table for Gold Grains, Diamond Indicator Process and Pick	Yes
02BWH011	Pan Concentrate (HMC)	3-Nov	BW/WC	521736	6080478	11	Table for Gold Grains, Diamond Indicator Process and Pick	Yes
02BWH012	Pan Concentrate (HMC)	3-Nov	BW/WC	521697	6080407	11	Table for Gold Grains, Diamond Indicator Process and Pick	Yes
02BWH013	Pan Concentrate (HMC)	3-Nov	BW/WC	519860	6083018	11	Table for Gold Grains, Diamond Indicator Process and Pick	Yes
02BWH014	Pan Concentrate (HMC)	4-Nov	BW/WC	521447	6071161	11	Table for Gold Grains, Diamond Indicator Process and Pick	Yes
02BWH015	Pan Concentrate (HMC)	4-Nov	BW/WC	517447	6070996	11	Table for Gold Grains, Diamond Indicator Process and Pick	Yes
02BWH016	Pan Concentrate (HMC)	4-Nov	BW/WC	512938	6071389	11	Table for Gold Grains, Diamond Indicator Process and Pick	Yes
02BWH017	Pan Concentrate (HMC)	4-Nov	BW/WC	513387	6070512	11	Table for Gold Grains, Diamond Indicator Process and Pick	Yes
02BWH018	Pan Concentrate (HMC)	6-Nov	BW/WC	524032	6105754	11	Table for Gold Grains, Diamond Indicator Process and Pick	Yes
02BWH019	Pan Concentrate (HMC)	6-Nov	BW/WC	524851	6104069	11	Table for Gold Grains, Diamond Indicator Process and Pick	Yes
02BWH020	Pan Concentrate (HMC)	6-Nov	BW/WC	521781	6097986	11	Table for Gold Grains, Diamond Indicator Process and Pick	Yes

**2002 - 2003 Sample List - Swan Hills Property**  
**Sovereign Mining and Exploration Ltd.**

Sample Number	Sample Type	Date	Sampler	UTM_Easting N27	UTM_Northing N27	Zone	Analysis Type	Result Received
02BWH021	Pan Concentrate (HMC)	6-Nov	BW/WC	522229	6101511	11	Table for Gold Grains, Diamond Indicator Process and Pick	Yes
02BWH022	Pan Concentrate (HMC)	8-Nov	BW/WC	537266	6083335	11	Table for Gold Grains, Diamond Indicator Process and Pick	Yes
02BWH023	Pan Concentrate (HMC)	8-Nov	BW/WC	536301	6080230	11	Table for Gold Grains, Diamond Indicator Process and Pick	Yes
02BWH024	Pan Concentrate (HMC)	8-Nov	BW/WC	533345	6086447	11	Table for Gold Grains, Diamond Indicator Process and Pick	Yes
02BWH025	Pan Concentrate (HMC)	8-Nov	BW/WC	533462	6084326	11	Table for Gold Grains, Diamond Indicator Process and Pick	Yes
02BWH026	Pan Concentrate (HMC)	19-Nov	BW/CP	541766	6089963	11	Table for Gold Grains, Diamond Indicator Process and Pick	Yes
02BWH027	Pan Concentrate (HMC)	19-Nov	BW/CP	531896	6092778	11	Table for Gold Grains, Diamond Indicator Process and Pick	Yes
02CPH001	Pan Concentrate (HMC)	23-Oct	CP/HK	555745	6034004	11	Table for Gold Grains, Diamond Indicator Process and Pick	Yes
02CPH002	Pan Concentrate (HMC)	23-Oct	CP/HK	556848	6033502	11	Table for Gold Grains, Diamond Indicator Process and Pick	Yes
02CPH003	Pan Concentrate (HMC)	24-Oct	CP	537272	6040839	11	Table for Gold Grains, Diamond Indicator Process and Pick	Yes
02CPH004	Pan Concentrate (HMC)	24-Oct	CP	534606	6040594	11	Table for Gold Grains, Diamond Indicator Process and Pick	Yes
02HKH001	Pan Concentrate (HMC)	24-Oct	BW/HK	555977	6031735	11	Table for Gold Grains, Diamond Indicator Process and Pick	Yes
02HKH002	Pan Concentrate (HMC)	24-Oct	HK	539711	6039312	11	Table for Gold Grains, Diamond Indicator Process and Pick	Yes
02HKH003	Pan Concentrate (HMC)	24-Oct	HK	542325	6046363	11	Table for Gold Grains, Diamond Indicator Process and Pick	Yes
02MDH102	Pan Concentrate (HMC)	2-Nov	MD	513619	6094434	11	Table for Gold Grains, Diamond Indicator Process and Pick	Yes
02MDH103	Pan Concentrate (HMC)	2-Nov	MD	513505	6094322	11	Table for Gold Grains, Diamond Indicator Process and Pick	Yes
02WCH001	Pan Concentrate (HMC)	1-Nov	MD/WC	514781	6044811	11	Table for Gold Grains, Diamond Indicator Process and Pick	Yes
02WCH002	Pan Concentrate (HMC)	1-Nov	MD/WC	513776	6043896	11	Table for Gold Grains, Diamond Indicator Process and Pick	Yes
02WCH003	Pan Concentrate (HMC)	1-Nov	MD/WC	513315	6040184	11	Table for Gold Grains, Diamond Indicator Process and Pick	Yes
02WCH004	Pan Concentrate (HMC)	1-Nov	MD/WC	517682	6037764	11	Table for Gold Grains, Diamond Indicator Process and Pick	Yes
02WCH005	Pan Concentrate (HMC)	1-Nov	MD/WC	517674	6037705	11	Table for Gold Grains, Diamond Indicator Process and Pick	Yes
02WCH006	Pan Concentrate (HMC)	1-Nov	MD/WC	523646	6035396	11	Table for Gold Grains, Diamond Indicator Process and Pick	Yes
02MDH104	Suction Dredge	2-Nov	MD	518048	6066707	11	Sieve at 140 mesh and Fire Assay fro Au -140 and +140 fractions	Yes
02MDH105	Suction Dredge	3-Nov	MD	517087	6073974	11	Sieve at 140 mesh and Fire Assay fro Au -140 and +140 fractions	Yes
02MDH106	Suction Dredge	3-Nov	MD	509423	6092937	11	Sieve at 140 mesh and Fire Assay fro Au -140 and +140 fractions	Yes
02MDH107	Suction Dredge	3-Nov	MD	506378	6095322	11	Sieve at 140 mesh and Fire Assay fro Au -140 and +140 fractions	Yes
02CDH103	Suction Dredge		CH	531900	6092775	11	Sieve at 140 mesh and Fire Assay fro Au -140 and +140 fractions	Yes
02ACDGH108	Suction Dredge		CH	536751	6076463	11	Sieve at 140 mesh and Fire Assay fro Au -140 and +140 fractions	Yes
02CJOH002	Suction Dredge		CH	580455	6047510	11	Sieve at 140 mesh and Fire Assay fro Au -140 and +140 fractions	Yes
02BWH003	Beach	31-Oct	BW	512565	6034805	11	Table for Gold Grains, Diamond Indicator Process and Pick	Yes
02BWH004	Beach	31-Oct	BW	512510	6034574	11	Table for Gold Grains, Diamond Indicator Process and Pick	Yes
02MDH100	Beach	2-Nov	MD	511549	6107259	11	Table for Gold Grains, Diamond Indicator Process and Pick	Yes
02MDH101	Beach	2-Nov	MD	517684	6108161	11	Table for Gold Grains, Diamond Indicator Process and Pick	Yes
<b>2003 Sample List</b>								
03NVT001	Till	1-Nov	AM/NV/BW	532557	6083523	11	Table for Gold Grains, Diamond Indicator Process and Pick	Yes
03NVT002	Till	1-Nov	AM/NV/BW	532292	6083436	11	Table for Gold Grains, Diamond Indicator Process and Pick	Yes
03NVT003	Till	1-Nov	AM/NV/BW	532097	6083249	11	Table for Gold Grains, Diamond Indicator Process and Pick	Yes
03NVT004	Till	1-Nov	AM/NV/BW	531892	6083088	11	Table for Gold Grains, Diamond Indicator Process and Pick	Yes
03NVT005	Till	1-Nov	AM/NV/BW	531747	6082889	11	Table for Gold Grains, Diamond Indicator Process and Pick	Yes
03NVT006	Till	1-Nov	AM/NV/BW	531678	6082622	11	Table for Gold Grains, Diamond Indicator Process and Pick	Yes
03NVT007	Till	1-Nov	AM/NV/BW	531675	6082393	11	Table for Gold Grains, Diamond Indicator Process and Pick	Yes
03NVT008	Till	1-Nov	AM/NV/BW	531735	6082142	11	Table for Gold Grains, Diamond Indicator Process and Pick	Yes
03NVT009	Till	2-Nov	AM/NV/BW	531675	6081661	11	Table for Gold Grains, Diamond Indicator Process and Pick	Yes
03NVT010	Till	2-Nov	AM/NV/BW	532128	6081408	11	Table for Gold Grains, Diamond Indicator Process and Pick	Yes
03NVT011	Till	2-Nov	AM/NV/BW	531095	6077657	11	Table for Gold Grains, Diamond Indicator Process and Pick	Yes
03NVT012	Till	3-Nov	NV/AM	529235	6075769	11	Table for Gold Grains, Diamond Indicator Process and Pick	Yes
03NVT013	Till	3-Nov	NV/AM	529466	6075843	11	Table for Gold Grains, Diamond Indicator Process and Pick	Yes
03NVT014	Till	3-Nov	NV/AM	529591	6075905	11	Table for Gold Grains, Diamond Indicator Process and Pick	Yes
03NVT015	Till	3-Nov	NV/AM	529959	6076228	11	Table for Gold Grains, Diamond Indicator Process and Pick	Yes
03NVT016	Till	3-Nov	NV/AM	530190	6076336	11	Table for Gold Grains, Diamond Indicator Process and Pick	Yes
03NVT017	Till	3-Nov	NV/AM	530431	6076424	11	Table for Gold Grains, Diamond Indicator Process and Pick	Yes
03NVT018	Till	3-Nov	NV/AM	530639	6076587	11	Table for Gold Grains, Diamond Indicator Process and Pick	Yes
03NVT019	Till	5-Nov	AM/NV	530986	6076674	11	Table for Gold Grains, Diamond Indicator Process and Pick	Yes
03NVT020	Till	5-Nov	AM/NV	531214	6077145	11	Table for Gold Grains, Diamond Indicator Process and Pick	Yes
03NVT021	Till	6-Nov	AM/NV/PW	531054	6078181	11	Table for Gold Grains, Diamond Indicator Process and Pick	Yes
03NVT022	Till	6-Nov	AM/NV/PW	531131	6078642	11	Table for Gold Grains, Diamond Indicator Process and Pick	Yes
03NVT023	Till	6-Nov	AM/NV/PW	531248	6078867	11	Table for Gold Grains, Diamond Indicator Process and Pick	Yes

**2002 - 2003 Sample List - Swan Hills Property**  
**Sovereign Mining and Exploration Ltd.**

Sample Number	Sample Type	Date	Sampler	UTM_Easting N27	UTM_Northing N27	Zone	Analysis Type	Result Received
03NVT024	Till	6-Nov	AM/NV/PW	531494	6078925	11	Table for Gold Grains, Diamond Indicator Process and Pick	Yes
03NVT025	Till	6-Nov	AM/NV/PW	531773	6079605	11	Table for Gold Grains, Diamond Indicator Process and Pick	Yes
03NVT026	Till	6-Nov	AM/NV/PW	531696	6079072	11	Table for Gold Grains, Diamond Indicator Process and Pick	Yes
03NVT027	Till	6-Nov	AM/NV/PW	531828	6080153	11	Table for Gold Grains, Diamond Indicator Process and Pick	Yes
03NVT028	Till	6-Nov	AM/NV/PW	531869	6080625	11	Table for Gold Grains, Diamond Indicator Process and Pick	Yes
03NVT029	Till	6-Nov	AM/NV/PW	532404	6081079	11	Table for Gold Grains, Diamond Indicator Process and Pick	Yes
03NVT030	Till	9-Nov	PW/AM/NV	527472	6090112	11	Table for Gold Grains, Diamond Indicator Process and Pick	Yes
03NVT031	Till	8-Nov	PW/AM/NV	526661	6088821	11	Table for Gold Grains, Diamond Indicator Process and Pick	Yes
03NVT032	Till	9-Nov	PW/AM/NV	527297	6089887	11	Table for Gold Grains, Diamond Indicator Process and Pick	Yes
03NVT033	Till	9-Nov	PW/AM/NV	527066	6089829	11	Table for Gold Grains, Diamond Indicator Process and Pick	Yes
03NVT034	Till	9-Nov	PW/AM/NV	527117	6089501	11	Table for Gold Grains, Diamond Indicator Process and Pick	Yes
03NVT035	Till	9-Nov	PW/AM/NV	526942	6089292	11	Table for Gold Grains, Diamond Indicator Process and Pick	Yes
03NVT036	Till	9-Nov	PW/AM/NV	526493	6088622	11	Table for Gold Grains, Diamond Indicator Process and Pick	Yes
03NVT037	Till	9-Nov	PW/AM/NV	526375	6088391	11	Table for Gold Grains, Diamond Indicator Process and Pick	Yes
03NVT038	Till	9-Nov	PW/AM/NV	526210	6088204	11	Table for Gold Grains, Diamond Indicator Process and Pick	Yes
03NVT039	Till	9-Nov	PW/AM/NV	526095	6087995	11	Table for Gold Grains, Diamond Indicator Process and Pick	Yes
03NVT040	Till	9-Nov	PW/AM/NV	525903	6087744	11	Table for Gold Grains, Diamond Indicator Process and Pick	Yes
03NVT041	Till	10-Nov	NV/AM/PW	522839	6083175	11	Table for Gold Grains, Diamond Indicator Process and Pick	Yes
03NVT042	Till	10-Nov	NV/AM/PW	522985	6083408	11	Table for Gold Grains, Diamond Indicator Process and Pick	Yes
03NVT043	Till	10-Nov	NV/AM/PW	523119	6083625	11	Table for Gold Grains, Diamond Indicator Process and Pick	Yes
03NVT044	Till	10-Nov	NV/AM/PW	523272	6083825	11	Table for Gold Grains, Diamond Indicator Process and Pick	Yes
03NVT045	Till	10-Nov	NV/AM/PW	523462	6084143	11	Table for Gold Grains, Diamond Indicator Process and Pick	Yes
03NVT046	Till	10-Nov	NV/AM/PW	523621	6084339	11	Table for Gold Grains, Diamond Indicator Process and Pick	Yes
03NVT047	Till	10-Nov	NV/AM/PW	523742	6084549	11	Table for Gold Grains, Diamond Indicator Process and Pick	Yes
03NVT048	Till	10-Nov	NV/AM/PW	523947	6084854	11	Table for Gold Grains, Diamond Indicator Process and Pick	Yes
03NVT049	Till	10-Nov	NV/AM/PW	524120	6085111	11	Table for Gold Grains, Diamond Indicator Process and Pick	Yes
03NVT050	Till	10-Nov	NV/AM/PW	524277	6085309	11	Table for Gold Grains, Diamond Indicator Process and Pick	Yes
03NVT051	Till	11-Nov	AM/PW	524408	6085528	11	Table for Gold Grains, Diamond Indicator Process and Pick	Yes
03NVT052	Till	11-Nov	AM/PW	524566	6085755	11	Table for Gold Grains, Diamond Indicator Process and Pick	Yes
03NVT053	Till	11-Nov	AM/PW	524707	6085954	11	Table for Gold Grains, Diamond Indicator Process and Pick	Yes
03NVT054	Till	11-Nov	AM/PW	524833	6086164	11	Table for Gold Grains, Diamond Indicator Process and Pick	Yes
03NVT055	Till	11-Nov	AM/PW	524987	6086366	11	Table for Gold Grains, Diamond Indicator Process and Pick	Yes
03NVT056	Till	11-Nov	AM/PW	525140	6086583	11	Table for Gold Grains, Diamond Indicator Process and Pick	Yes
03NVT057	Till	11-Nov	AM/PW	525253	6086787	11	Table for Gold Grains, Diamond Indicator Process and Pick	Yes
03NVT058	Till	11-Nov	AM/PW	525390	6087019	11	Table for Gold Grains, Diamond Indicator Process and Pick	Yes
03NVT059	Till	12-Nov	PW/AM	525547	6087208	11	Table for Gold Grains, Diamond Indicator Process and Pick	Yes
03NVT060	Till	12-Nov	PW/AM	522679	6082949	11	Table for Gold Grains, Diamond Indicator Process and Pick	Yes
03NVT061	Till	12-Nov	PW/AM	525692	6087388	11	Table for Gold Grains, Diamond Indicator Process and Pick	Yes
03NVT062	Till	12-Nov	PW/AM	525789	6087574	11	Table for Gold Grains, Diamond Indicator Process and Pick	Yes
03NVT063	Till	15-Nov	AM/PW	531523	6094924	11	Table for Gold Grains, Diamond Indicator Process and Pick	Yes
03NVT064	Till	15-Nov	AM/PW	532036	6094937	11	Table for Gold Grains, Diamond Indicator Process and Pick	Yes
03NVT065	Till	15-Nov	AM/PW	532527	6094895	11	Table for Gold Grains, Diamond Indicator Process and Pick	Yes
03NVT066	Till	17-Nov	PW/AM	533013	6094830	11	Table for Gold Grains, Diamond Indicator Process and Pick	Yes
03NVT067	Till	17-Nov	PW/AM	533541	6094840	11	Table for Gold Grains, Diamond Indicator Process and Pick	Yes
03NVT068	Till	17-Nov	PW/AM	534044	6094808	11	Table for Gold Grains, Diamond Indicator Process and Pick	Yes
03NVT069	Till	17-Nov	PW/AM	534557	6094768	11	Table for Gold Grains, Diamond Indicator Process and Pick	Yes
03NVT070	Till	17-Nov	PW/AM	535047	6094705	11	Table for Gold Grains, Diamond Indicator Process and Pick	Yes
03NVT071	Till	17-Nov	PW/AM	535550	6094679	11	Table for Gold Grains, Diamond Indicator Process and Pick	Yes
03NVT072	Till	17-Nov	PW/AM	536122	6094641	11	Table for Gold Grains, Diamond Indicator Process and Pick	Yes
03NVT073	Till	17-Nov	PW/AM	536619	6094676	11	Table for Gold Grains, Diamond Indicator Process and Pick	Yes
03NVT074	Till	17-Nov	PW/AM	537157	6094714	11	Table for Gold Grains, Diamond Indicator Process and Pick	Yes
03NVT075	Till	17-Nov	PW/AM	537648	6094675	11	Table for Gold Grains, Diamond Indicator Process and Pick	Yes
03NVT076	Till	18-Nov	AM/PW	538206	6094984	11	Table for Gold Grains, Diamond Indicator Process and Pick	Yes
03NVT077	Till	18-Nov	AM/PW	538641	6095146	11	Table for Gold Grains, Diamond Indicator Process and Pick	Yes
03NVT078	Till	18-Nov	AM/PW	539078	6095391	11	Table for Gold Grains, Diamond Indicator Process and Pick	Yes
03NVT079	Till	18-Nov	AM/PW	539578	6095533	11	Table for Gold Grains, Diamond Indicator Process and Pick	Yes
03NVT080	Till	18-Nov	AM/PW	540067	6094564	11	Table for Gold Grains, Diamond Indicator Process and Pick	Yes

**2002 - 2003 Sample List - Swan Hills Property**  
**Sovereign Mining and Exploration Ltd.**

Sample Number	Sample Type	Date	Sampler	UTM_Easting N27	UTM_Northing N27	Zone	Analysis Type	Result Received
03NVT081	Till	23-Nov	AM/PW	522519	6098433	11	Table for Gold Grains, Diamond Indicator Process and Pick	Yes
03NVT082	Till	23-Nov	AM/PW	522741	6098572	11	Table for Gold Grains, Diamond Indicator Process and Pick	Yes
03NVT083	Till	23-Nov	AM/PW	522958	6098688	11	Table for Gold Grains, Diamond Indicator Process and Pick	Yes
03NVT084	Till	23-Nov	AM/PW	523182	6098810	11	Table for Gold Grains, Diamond Indicator Process and Pick	Yes
03NVT085	Till	25-Nov	PW/AM	521633	6097935	11	Table for Gold Grains, Diamond Indicator Process and Pick	Yes
03NVT086	Till	25-Nov	PW/AM	521873	6098028	11	Table for Gold Grains, Diamond Indicator Process and Pick	Yes
03NVT087	Till	25-Nov	PW/AM	522077	6098152	11	Table for Gold Grains, Diamond Indicator Process and Pick	Yes
03NVT088	Till	25-Nov	PW/AM	522311	6098304	11	Table for Gold Grains, Diamond Indicator Process and Pick	Yes
03NVT089	Till	26-Nov	PW/AM	523422	6098946	11	Table for Gold Grains, Diamond Indicator Process and Pick	Yes
03NVT090	Till	26-Nov	AM/PW	521253	6097626	11	Table for Gold Grains, Diamond Indicator Process and Pick	Yes
03NVT091	Till	26-Nov	AM/PW	521458	6097783	11	Table for Gold Grains, Diamond Indicator Process and Pick	Yes
03NVT092	Till	27-Nov	PW/AM	521010	6097460	11	Table for Gold Grains, Diamond Indicator Process and Pick	Yes
03NVT093	Till	27-Nov	PW/AM	520807	6097380	11	Table for Gold Grains, Diamond Indicator Process and Pick	Yes
03NVT094	Till	27-Nov	PW/AM	520054	6096912	11	Table for Gold Grains, Diamond Indicator Process and Pick	Yes
03NVT095	Till	27-Nov	PW/AM	519844	6096802	11	Table for Gold Grains, Diamond Indicator Process and Pick	Yes
03NVT096	Till	27-Nov	PW/AM	519648	6096672	11	Table for Gold Grains, Diamond Indicator Process and Pick	Yes
03NVT097	Till	28-Nov	AM/PW	519449	6096537	11	Table for Gold Grains, Diamond Indicator Process and Pick	Yes
03NVT098	Till	28-Nov	AM/PW	519240	6096397	11	Table for Gold Grains, Diamond Indicator Process and Pick	Yes
03NVT099	Till	28-Nov	AM/PW	519029	6096261	11	Table for Gold Grains, Diamond Indicator Process and Pick	Yes
03NVT100	Till	28-Nov	AM/PW	518828	6096099	11	Table for Gold Grains, Diamond Indicator Process and Pick	Yes
03NVT101	Till	28-Nov	AM/PW	518648	6095937	11	Table for Gold Grains, Diamond Indicator Process and Pick	Yes
03NVT102	Till	28-Nov	AM/PW	518456	6095776	11	Table for Gold Grains, Diamond Indicator Process and Pick	Yes
03NVT103	Till	28-Nov	AM/PW	518249	6095600	11	Table for Gold Grains, Diamond Indicator Process and Pick	Yes
03NVT104	Till	29-Nov	PW/AM	518042	6095459	11	Table for Gold Grains, Diamond Indicator Process and Pick	Yes
03NVT105	Till	29-Nov	PW/AM	523631	6099089	11	Table for Gold Grains, Diamond Indicator Process and Pick	Yes
03NVT106	Till	29-Nov	PW/AM	523949	6099289	11	Table for Gold Grains, Diamond Indicator Process and Pick	Yes
03NVT107	Till	29-Nov	PW/AM	524152	6099450	11	Table for Gold Grains, Diamond Indicator Process and Pick	Yes
03NVT108	Till	29-Nov	PW/AM	524391	6099563	11	Table for Gold Grains, Diamond Indicator Process and Pick	Yes
03NVT109	Till	29-Nov	PW/AM	524617	6099676	11	Table for Gold Grains, Diamond Indicator Process and Pick	Yes
03NVT110	Till	2-Dec	PW/AM	516134	6094400	11	Table for Gold Grains, Diamond Indicator Process and Pick	Yes
03NVT111	Till	2-Dec	PW/AM	515933	6094289	11	Table for Gold Grains, Diamond Indicator Process and Pick	Yes
03NVT112	Till	2-Dec	PW/AM	515716	6094159	11	Table for Gold Grains, Diamond Indicator Process and Pick	Yes
03NVT113	Till	15-Dec	PW/AM	516573	6114682	11	Table for Gold Grains, Diamond Indicator Process and Pick	Yes
03NVT114	Till	15-Dec	PW/AM	515555	6114622	11	Table for Gold Grains, Diamond Indicator Process and Pick	Yes
03NVT115	Till	15-Dec	PW/AM	514865	6115384	11	Table for Gold Grains, Diamond Indicator Process and Pick	Yes
03NVT116	Till	15-Dec	PW/AM	514124	6114911	11	Table for Gold Grains, Diamond Indicator Process and Pick	Yes
03NVT117	Till	15-Dec	PW/AM	513190	6114535	11	Table for Gold Grains, Diamond Indicator Process and Pick	Yes
03NVT118	Till	15-Dec	PW/AM	512481	6113794	11	Table for Gold Grains, Diamond Indicator Process and Pick	Yes
03NVT119	Till	15-Dec	PW/AM	512280	6112801	11	Table for Gold Grains, Diamond Indicator Process and Pick	Yes
03NVT120	Till	15-Dec	PW/AM	511131	6112245	11	Table for Gold Grains, Diamond Indicator Process and Pick	Yes
03NVT121	Till	15-Dec	PW/AM	510072	6112328	11	Table for Gold Grains, Diamond Indicator Process and Pick	Yes
03NVT122	Till	15-Dec	PW/AM	509008	6112065	11	Table for Gold Grains, Diamond Indicator Process and Pick	Yes
03NVT123	Till	15-Dec	PW/AM	507766	6111994	11	Table for Gold Grains, Diamond Indicator Process and Pick	Yes
03NVT124	Till	15-Dec	PW/AM	506512	6111963	11	Table for Gold Grains, Diamond Indicator Process and Pick	Yes
03NVT125	Till	20-Dec	PW/AM/BA	547681	6037671	11	Table for Gold Grains, Diamond Indicator Process and Pick	Yes
03NVT126	Till	20-Dec	PW/AM/BA	547024	6037227	11	Table for Gold Grains, Diamond Indicator Process and Pick	Yes
03NVT127	Till	20-Dec	PW/AM/BA	546528	6036566	11	Table for Gold Grains, Diamond Indicator Process and Pick	Yes
03NVT128	Till	21-Dec	PW/AM/BA	546029	6036334	11	Table for Gold Grains, Diamond Indicator Process and Pick	Yes
03NVT129	Till	21-Dec	PW/AM/BA	545558	6036426	11	Table for Gold Grains, Diamond Indicator Process and Pick	Yes
03NVT130	Till	21-Dec	PW/AM/BA	545105	6036629	11	Table for Gold Grains, Diamond Indicator Process and Pick	Yes
03NVT131	Till	21-Dec	PW/AM/BA	544709	6037032	11	Table for Gold Grains, Diamond Indicator Process and Pick	Yes
03NVT132	Till	21-Dec	PW/AM/BA	544203	6036844	11	Table for Gold Grains, Diamond Indicator Process and Pick	Yes
03NVT133	Till	21-Dec	PW/AM/BA	543810	6036638	11	Table for Gold Grains, Diamond Indicator Process and Pick	Yes
03NVT134	Till	21-Dec	PW/AM/BA	543339	6036969	11	Table for Gold Grains, Diamond Indicator Process and Pick	Yes
03NVT135	Till	21-Dec	PW/AM/BA	542976	6037330	11	Table for Gold Grains, Diamond Indicator Process and Pick	Yes
03NVT136	Till	21-Dec	PW/AM/BA	542473	6037428	11	Table for Gold Grains, Diamond Indicator Process and Pick	Yes
03NVT137	Till	21-Dec	PW/AM/BA	542053	6037114	11	Table for Gold Grains, Diamond Indicator Process and Pick	Yes

**2002 - 2003 Sample List - Swan Hills Property**  
**Sovereign Mining and Exploration Ltd.**

Sample Number	Sample Type	Date	Sampler	UTM_Easting N27	UTM_Northing N27	Zone	Analysis Type	Result Received
03NVT138	Till	21-Dec	PW/AM/BA	541673	6036668	11	Table for Gold Grains, Diamond Indicator Process and Pick	Yes
03NVT139	Till	21-Dec	PW/AM/BA	541173	6036222	11	Table for Gold Grains, Diamond Indicator Process and Pick	Yes
03NVT140	Till	21-Dec	PW/AM/BA	540675	6035936	11	Table for Gold Grains, Diamond Indicator Process and Pick	Yes
03NVT141	Till	21-Dec	PW/AM/BA	540390	6035442	11	Table for Gold Grains, Diamond Indicator Process and Pick	Yes
03NVT142	Till	21-Dec	PW/AM/BA	540286	6034954	11	Table for Gold Grains, Diamond Indicator Process and Pick	Yes
03NVT143	Till	21-Dec	PW/AM/BA	540015	6034403	11	Table for Gold Grains, Diamond Indicator Process and Pick	Yes
03NVT144	Till	21-Dec	PW/AM/BA	539642	6033903	11	Table for Gold Grains, Diamond Indicator Process and Pick	Yes
03NVT145	Till	21-Dec	PW/AM/BA	539433	6033397	11	Table for Gold Grains, Diamond Indicator Process and Pick	Yes
03NVT146	Till	21-Dec	PW/AM/BA	539005	6033224	11	Table for Gold Grains, Diamond Indicator Process and Pick	Yes
03NVT147	Till	22-Dec	BA/PW/AM	556158	6031855	11	Table for Gold Grains, Diamond Indicator Process and Pick	Yes
03NVT148	Till	22-Dec	BA/PW/AM	555805	6031468	11	Table for Gold Grains, Diamond Indicator Process and Pick	Yes
03NVT149	Till	22-Dec	BA/PW/AM	555568	6030985	11	Table for Gold Grains, Diamond Indicator Process and Pick	Yes
03NVT150	Till	22-Dec	BA/PW/AM	555773	6030531	11	Table for Gold Grains, Diamond Indicator Process and Pick	Yes
03NVT151	Till	22-Dec	BA/PW/AM	556229	6030148	11	Table for Gold Grains, Diamond Indicator Process and Pick	Yes
03NVT152	Till	22-Dec	BA/PW/AM	566328	6041870	11	Table for Gold Grains, Diamond Indicator Process and Pick	Yes
03NVT153	Till	22-Dec	BA/PW/AM	567688	6043455	11	Table for Gold Grains, Diamond Indicator Process and Pick	Yes
03NVT154	Till	22-Dec	BA/PW/AM	568884	6045163	11	Table for Gold Grains, Diamond Indicator Process and Pick	Yes
03NVT155	Till	22-Dec	BA/PW/AM	570619	6046593	11	Table for Gold Grains, Diamond Indicator Process and Pick	Yes
03NVT156	Till	22-Dec	BA/PW/AM	572284	6048023	11	Table for Gold Grains, Diamond Indicator Process and Pick	Yes
03NVT400	Till	12-Dec	PW/AM/MD	539573	6092586	11	Table for Gold Grains, Diamond Indicator Process and Pick	Yes
03NVT401	Till	12-Dec	PW/AM/MD	539788	6092519	11	Table for Gold Grains, Diamond Indicator Process and Pick	Yes
03NVT402	Till	13-Dec	AM/PW/MD	540017	6092636	11	Table for Gold Grains, Diamond Indicator Process and Pick	Yes
03NVT403	Till	13-Dec	AM/PW/MD	539933	6092705	11	Table for Gold Grains, Diamond Indicator Process and Pick	Yes
03NVT404	Till	13-Dec	AM/PW/MD	539842	6092720	11	Table for Gold Grains, Diamond Indicator Process and Pick	Yes
03NVT405	Till	14-Dec	MD	540313	6092565	11	Table for Gold Grains, Diamond Indicator Process and Pick	Yes
03NVT406	Till	14-Dec	MD	540313	6092565	11	Table for Gold Grains, Diamond Indicator Process and Pick	Yes
D-03-01-001	Drill Tailings Composite	16-Dec	AM	541598	6092573	11	Table for Gold Grains, Diamond Indicator Process and Pick	No
D-03-01-002	Drill Tailings Composite	16-Dec	AM	541499	6092576	11	Table for Gold Grains, Diamond Indicator Process and Pick	No
D-03-01-003	Drill Tailings Composite	16-Dec	AM	541310	6092572	11	Table for Gold Grains, Diamond Indicator Process and Pick	No
D-03-01-004	Drill Tailings Composite	16-Dec	AM	541098	6092568	11	Table for Gold Grains, Diamond Indicator Process and Pick	No
D-03-01-005	Drill Tailings Composite	16-Dec	AM	541004	6092552	11	Table for Gold Grains, Diamond Indicator Process and Pick	No
D-03-01-006	Drill Tailings Composite	16-Dec	AM	540706	6092543	11	Table for Gold Grains, Diamond Indicator Process and Pick	No
D-03-01-007	Drill Tailings Composite	16-Dec	AM	540517	6092533	11	Table for Gold Grains, Diamond Indicator Process and Pick	No
D-03-01-008	Drill Tailings Composite	16-Dec	AM	540417	6092535	11	Table for Gold Grains, Diamond Indicator Process and Pick	No
D-03-01-009	Drill Tailings Composite	16-Dec	AM	540309	6092532	11	Table for Gold Grains, Diamond Indicator Process and Pick	No
D-03-01-010	Drill Tailings Composite	16-Dec	AM	540190	6092521	11	Table for Gold Grains, Diamond Indicator Process and Pick	No
D-03-01-011	Drill Tailings Composite	17-Dec	BA/PW	540045	6092496	11	Table for Gold Grains, Diamond Indicator Process and Pick	No
D-03-01-012	Drill Tailings Composite	17-Dec	BA/PW	539450	6092487	11	Table for Gold Grains, Diamond Indicator Process and Pick	No
D-03-01-013	Drill Tailings Composite	17-Dec	BA/PW	538723	6092451	11	Table for Gold Grains, Diamond Indicator Process and Pick	No
D-03-01-014	Drill Tailings Composite	17-Dec	BA/PW	538020	6092428	11	Table for Gold Grains, Diamond Indicator Process and Pick	No
D-03-01-015	Drill Tailings Composite	17-Dec	BA/AM/PW	539112	6092349	11	Table for Gold Grains, Diamond Indicator Process and Pick	No
D-03-01-016	Drill Tailings Composite	17-Dec	BA/AM/PW	538640	6091595	11	Table for Gold Grains, Diamond Indicator Process and Pick	No
D-03-01-017	Drill Tailings Composite	17-Dec	BA/AM/PW	539388	6092790	11	Table for Gold Grains, Diamond Indicator Process and Pick	No
D-03-01-018	Drill Tailings Composite	17-Dec	BA/AM/PW	539709	6093287	11	Table for Gold Grains, Diamond Indicator Process and Pick	No
D-03-01-019	Drill Tailings Composite	18-Dec	PW	541687	6091474	11	Table for Gold Grains, Diamond Indicator Process and Pick	No
D-03-01-020	Drill Tailings Composite	18-Dec	PW	541015	6091900	11	Table for Gold Grains, Diamond Indicator Process and Pick	No
D-03-01-021	Drill Tailings Composite	18-Dec	PW	540449	6092234	11	Table for Gold Grains, Diamond Indicator Process and Pick	No
D-03-01-022	Drill Tailings Composite	18-Dec	PW	540068	6092459	11	Table for Gold Grains, Diamond Indicator Process and Pick	No
D-03-02-001	Drill Tailings Composite	16-Dec	AM/PW	535357	6092314	11	Table for Gold Grains, Diamond Indicator Process and Pick	No
D-03-02-002	Drill Tailings Composite	16-Dec	AM/PW	535371	6092303	11	Table for Gold Grains, Diamond Indicator Process and Pick	No
D-03-02-003	Drill Tailings Composite	17-Dec	BA	537721	6092418	11	Table for Gold Grains, Diamond Indicator Process and Pick	No
D-03-02-004	Drill Tailings Composite	18-Dec	BA	537418	6094251	11	Table for Gold Grains, Diamond Indicator Process and Pick	No
D-03-02-005	Drill Tailings Composite	18-Dec	BA	537895	6093899	11	Table for Gold Grains, Diamond Indicator Process and Pick	No
D-03-02-006	Drill Tailings Composite	18-Dec	BA	539183	6092997	11	Table for Gold Grains, Diamond Indicator Process and Pick	No
D-03-02-007	Drill Tailings Composite	18-Dec	BA/PW	539566	6092765	11	Table for Gold Grains, Diamond Indicator Process and Pick	No
D-03-02-008	Drill Tailings Composite	18-Dec	BA/PW	539854	6092601	11	Table for Gold Grains, Diamond Indicator Process and Pick	No
03AMH001	Pan Concentrate (HMC)	14-Nov	AM/MD/PW	528740	6094548	11	Table for Gold Grains, Diamond Indicator Process and Pick	No

**2002 - 2003 Sample List - Swan Hills Property**  
**Sovereign Mining and Exploration Ltd.**

Sample Number	Sample Type	Date	Sampler	UTM_Easting N27	UTM_Northing N27	Zone	Analysis Type	Result Received
03AMH002	Pan Concentrate (HMC)	15-Nov	AM/MD/PW	527696	6095668	11	Table for Gold Grains, Diamond Indicator Process and Pick	No
03AMH003	Pan Concentrate (HMC)	16-Nov	AM/MD/PW	508037	6132106	11	Table for Gold Grains, Diamond Indicator Process and Pick	No
03AMH004	Pan Concentrate (HMC)	16-Nov	PW/MD/AM	502498	6119965	11	Table for Gold Grains, Diamond Indicator Process and Pick	No
03AMH005	Pan Concentrate (HMC)	16-Nov	AM/MD/PW	508000	6122246	11	Table for Gold Grains, Diamond Indicator Process and Pick	No
03AMH006	Pan Concentrate (HMC)	19-Nov	AM/PW	541042	6094509	11	Table for Gold Grains, Diamond Indicator Process and Pick	No
03AMH007	Pan Concentrate (HMC)	20-Nov	AM/PW	539984	6090395	11	Table for Gold Grains, Diamond Indicator Process and Pick	No
03AMH008	Pan Concentrate (HMC)	20-Nov	AM/PW	539843	6097006	11	Table for Gold Grains, Diamond Indicator Process and Pick	No
03AMH009	Pan Concentrate (HMC)	20-Nov	AM/PW	538813	6113789	11	Table for Gold Grains, Diamond Indicator Process and Pick	No
03AMH010	Pan Concentrate (HMC)	21-Nov	PW/AM	511968	6089325	11	Table for Gold Grains, Diamond Indicator Process and Pick	No
03AMH011	Pan Concentrate (HMC)	1-Dec	AM/PW	525786	6094728	11	Table for Gold Grains, Diamond Indicator Process and Pick	No
03AMH012	Pan Concentrate (HMC)	3-Dec	AM/PW	516164	6091847	11	Table for Gold Grains, Diamond Indicator Process and Pick	No
03AMH013	Pan Concentrate (HMC)	6-Dec	PW/AM	516201	6091156	11	Table for Gold Grains, Diamond Indicator Process and Pick	No
P-03-01-001	Rock Grab	12-Dec	MD/AM/PW	539788	6092519	11	Whole Rock, Au & Multielement ICP by aqua regia	Yes
P-03-01-002	Rock Grab	12-Dec	MD/AM/PW	539788	6092519	11	Whole Rock, Au & Multielement ICP by aqua regia	Yes
P-03-01-003	Rock Grab	12-Dec	MD/AM/PW	539788	6092519	11	Whole Rock, Au & Multielement ICP by aqua regia	Yes
P-03-02-001	Rock Grab	12-Dec	MD/AM/PW	539573	6092586	11	Whole Rock, Au & Multielement ICP by aqua regia	Yes
P-03-02-002	Rock Grab	12-Dec	MD/AM/PW	539573	6092586	11	Whole Rock, Au & Multielement ICP by aqua regia	Yes
P-03-02-003	Rock Grab	12-Dec	MD/AM/PW	539573	6092586	11	Whole Rock, Au & Multielement ICP by aqua regia	Yes
P-03-02-004	Rock Grab	12-Dec	MD/AM/PW	539573	6092586	11	Whole Rock, Au & Multielement ICP by aqua regia	Yes
P-03-02-005	Rock Grab	12-Dec	MD/AM/PW	539573	6092586	11	Whole Rock, Au & Multielement ICP by aqua regia	Yes
P-03-02-006	Rock Grab	12-Dec	MD/AM/PW	539573	6092586	11	Whole Rock, Au & Multielement ICP by aqua regia	Yes
P-03-03-001	Rock Grab	13-Dec	MD/AM/PW	540025	6092638	11	Whole Rock, Au & Multielement ICP by aqua regia	Yes
P-03-03-002	Rock Grab	13-Dec	MD/AM/PW	540025	6092638	11	Whole Rock, Au & Multielement ICP by aqua regia	Yes
P-03-03-003	Rock Grab	13-Dec	MD/AM/PW	540025	6092638	11	Whole Rock, Au & Multielement ICP by aqua regia	Yes
P-03-03-004	Rock Grab	13-Dec	MD/AM/PW	540025	6092638	11	Whole Rock, Au & Multielement ICP by aqua regia	Yes
P-03-04-001	Rock Grab	13-Dec	MD/AM/PW	539937	6092710	11	Whole Rock, Au & Multielement ICP by aqua regia	Yes
P-03-04-002	Rock Grab	13-Dec	MD/AM/PW	539937	6092710	11	Whole Rock, Au & Multielement ICP by aqua regia	Yes
P-03-04-003	Rock Grab	13-Dec	MD/AM/PW	539937	6092710	11	Whole Rock, Au & Multielement ICP by aqua regia	Yes
P-03-05-001	Rock Grab	13-Dec	MD/AM/PW	539847	6092717	11	Whole Rock, Au & Multielement ICP by aqua regia	Yes
P-03-06-001	Rock Grab	14-Dec	MD	540313	6092565	11	Whole Rock, Au & Multielement ICP by aqua regia	Yes
P-03-06-002	Rock Grab	14-Dec	MD	540313	6092565	11	Whole Rock, Au & Multielement ICP by aqua regia	Yes
P-03-06-003	Rock Grab	14-Dec	MD	540313	6092565	11	Whole Rock, Au & Multielement ICP by aqua regia	Yes
P-03-06-004	Rock Grab	14-Dec	MD	540313	6092565	11	Whole Rock, Au & Multielement ICP by aqua regia	Yes
P-03-07-001	Rock Grab	14-Dec	AM	539946	6092559	11	Whole Rock, Au & Multielement ICP by aqua regia	Yes
P-03-07-002	Rock Grab	14-Dec	AM	539946	6092559	11	Whole Rock, Au & Multielement ICP by aqua regia	Yes
P-03-07-003	Rock Grab	14-Dec	AM	539946	6092559	11	Whole Rock, Au & Multielement ICP by aqua regia	Yes
P-03-07-004	Rock Grab	14-Dec	AM	539946	6092559	11	Whole Rock, Au & Multielement ICP by aqua regia	Yes
P-03-07-005	Rock Grab	14-Dec	AM	539946	6092559	11	Whole Rock, Au & Multielement ICP by aqua regia	Yes
T-03-01-001	Rock Grab	14-Dec	AM	539942	6092544	11	Whole Rock, Au & Multielement ICP by aqua regia	Yes
T-03-01-002	Rock Grab	14-Dec	AM	539942	6092544	11	Whole Rock, Au & Multielement ICP by aqua regia	Yes
T-03-01-003	Rock Grab	14-Dec	AM	539942	6092544	11	Whole Rock, Au & Multielement ICP by aqua regia	Yes
T-03-01-004	Rock Grab	14-Dec	AM	539942	6092544	11	Whole Rock, Au & Multielement ICP by aqua regia	Yes
T-03-01-005	Rock Grab	14-Dec	AM	539942	6092544	11	Whole Rock, Au & Multielement ICP by aqua regia	Yes

**2003 Trench/Pit Locations, Elevations and Geology - Swan Hills Property**  
**Sovereign Mining and Exploration Ltd.**

Trench Pit 03-01:			
Surveyed Elev. (m a.s.l.):	833.432	Samples*:	
826.73	0 ft.		grey silty bentonitic mudstone
		P-03-01-003	
827.64	3 ft.		green micaceous bentonitic siltstone
		P-03-01-001	
828.25	5 ft.		brown regolith developed on silty bentonitic rock - some Fe stain
		P-03-01-002	
829.01	7.5 ft.		good basal till with loads of local bedrock - organics
Trench Pit 03-02:			
Surveyed Elev. (m a.s.l.):	846.684	Samples:	
839.98	0 ft.		dark grey bentonitic mudstone to bentonite - some green tinted material
		P-03-02-002, P-03-02-003	
840.59	2 ft.		rusty silty zone
841.29	4.3 ft.		light grey low Fe silty unit
		P-03-02-004	
842.11	7 ft.		Fe stained, same silt rich unit
843.18	10.5 ft.		light grey silt rich bentonitic unit
		P-03-02-001	
844.40	14.5 ft.		brown-stained organic rich unit - some Fe
		P-03-02-005	
844.86	16 ft.		grey to Fe stained silty clay bentonitic unit
		P-03-02-006	
845.54	18.25 ft.		organic rich zone, likely regolith
846.23	20.5 ft.		Fe stained sand lenses and reworked till
Trench Pit 03-03:			
Surveyed Elev. (m a.s.l.):	831.517	Samples:	
824.81	0 ft.		nice grey massive weathering blocky tan bentonitic unit, conchoidal fracture, not very dense, good bentonitic mudstone, no planar cleavage
		P-03-03-001	
825.73	3 ft.		P-03-03-004 combines P-03-03-001 and -002 material for bulk sample
		P-03-03-002	
826.95	7 ft.		yellow weathered version of same massive blocky unit of bentonitic material
		P-03-03-003	
828.47	12 ft.		dark brown paleosol developed in lower till to upper bedrock
829.08	14 ft.		brown, clay rich till
Trench Pit 03-04:			
Surveyed Elev. (m a.s.l.):	835.203	Samples:	
828.50	0 ft.		rusty sandstone (red) and blocky black organic rich mudstone - minor blocks of green bentonite, weathered bentonitic mudstone
		P-03-04-001	
829.41	3 ft.		black pedogenic mudstone zone developed on sst-shale bedrock - red Fe stain, reddish-brown blocky sandy siltstone in often around coal. Red colour is because of weathering - lies under till layer that allows water to percolate down and weather the rock
		P-03-04-002	
830.33	6 ft.		till going from bedrock rich clay to boulder-cobble rich clay with abundant foreign clasts
Trench Pit 03-05:			
Surveyed Elev. (m a.s.l.):	839.195	Samples:	
832.61 - 835.05	0 - 8 ft. E side of pit		yellow tan sandstone
		P-03-05-001	
832.61 - 836.73	0-13.5 ft. W side of pit		yellow tan sandstone (sloped contact)
835.05/836.73	8/13.5 ft.		brown till
Trench Pit 03-06:			
Surveyed Elev. (m a.s.l.):	822.447	Samples:	
816.05	0 ft.		bright green @ bottom to light green tan bentonitic clay
		P-03-06-001	
816.96	3 ft.		
		P-03-06-002	
817.57	5 ft.		just below black coal seam
817.88	6 ft.		black coal to dirty coal - sub bituminous to bituminous coal
		P-03-06-004	
818.64	8.5 ft.		dark brown to green till sitting on the coal
819.40	11 ft.		typical brown till that seen in all holes

**2003 Trench/Pit Locations, Elevations and Geology - Swan Hills Property**  
**Sovereign Mining and Exploration Ltd.**

Trench Pit 03-07:			
Suveyed Elev. (m a.s.l.):	832.776		
	(pit 19 ft. deep)	Samples:	
826.98	0 ft.		start of bentonitic zone that may likely be in Pit 03-03, composite sample taken (P-03-07-005), finely laminated bentonite, very iron stained, under thick sandy unit.
828.81	6 ft.	P-03-07-005	
		P-03-07-001	yellow-orange sand layer
830.95	13 ft.		Fe stained, very blocky competent bentonitic mudstone unit, ~grey colour to tan, massive (P-03-07-002)
832.47	18 ft.	P-03-07-002	
		T-03-01-001	mottled, partly blocky yellow brown bentonitic unit - P-03-07-003
833.08	20 ft. (above surface on o/c wall)		yellow weathered bentonitic unit below paleosoil - P-03-07-004
		T-03-01-002	
833.23	21.5 ft.		grey blocky laminated bentonitic unit
		T-03-01-003	
834.91	26 ft.		
		T-03-01-004	
835.82	29 ft.		more massive blocky grey bentonitic unit with increasing yellow colour - weathering towards brown till contact
		T-03-01-005	
837.65	35 ft.		brown till
PIT 03-01		539788	6092519
PIT 03-02		539573	6092586
PIT 03-03		540025	6092638
PIT 03-04		539937	6092710
PIT 03-05		539847	6092717
PIT 03-06		540313	6092565
PIT 03-07		539946	6092559
Spearhead Gas Well:			
Ground Elevation:	833.5 m a.s.l.		
KB Elevation:	838.5 m a.s.l.		
*Sample numbers are between elevations to represent the interval from which they were taken			

PIT Locations are all in UTM Coordinates in Zone 11, NAD1927

APPENDIX 2  
2002-2003 GROUND GEOPHYSICAL DATA AND RESULTS

**Ground Geophysical Grids - 2002**  
**Sovereign Mining and Exploration Ltd.**

Anomaly	Grid	GridSize	utm_x_n27	utm_y_n27	Remark
CS6-7	CS6-7	400x550m	553445	6075900	Location = center of grid
S5a	APEX31	700x800m	542990	6063100	Center of anomaly
S5b	APEX31	700x800m	543250	6062800	Center of anomaly

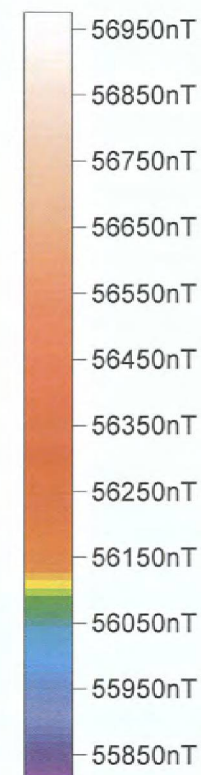
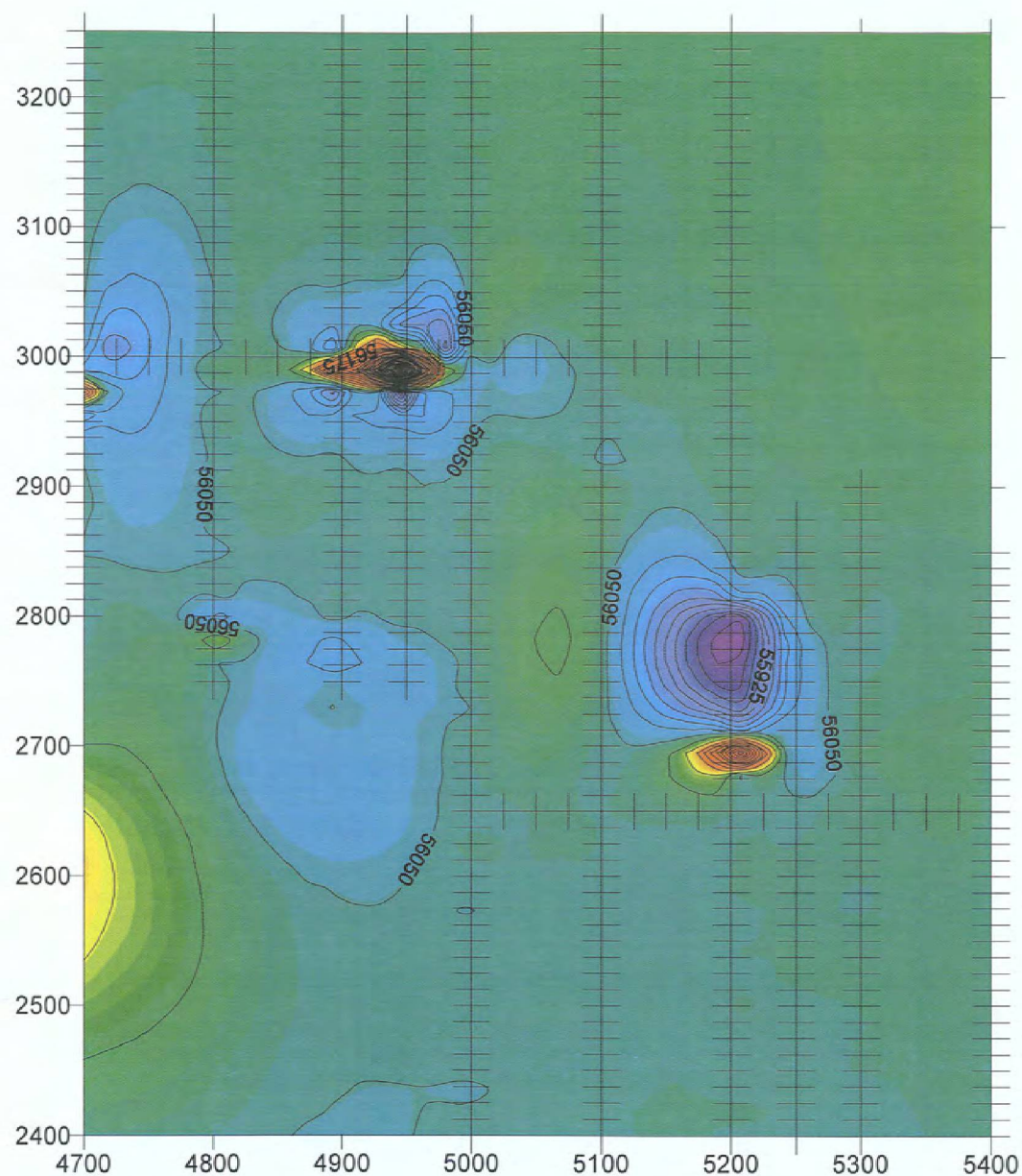
**Grid Coordinates  
UTM Z11, NAD27**

52+00E:30+00N =  
543247E:6063120N

47+00E:30+00N =  
542740E:6063102N

47+00E:28+00N =  
542749E:6062900N

50+00E:24+00N =  
543048E:6062527N

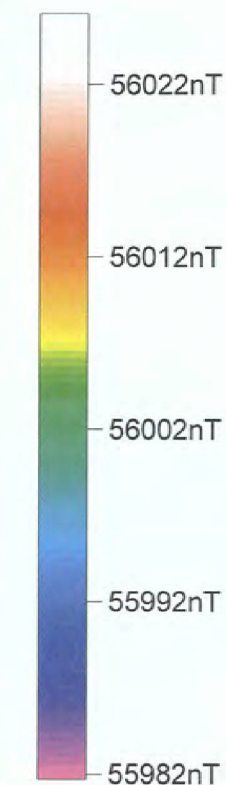
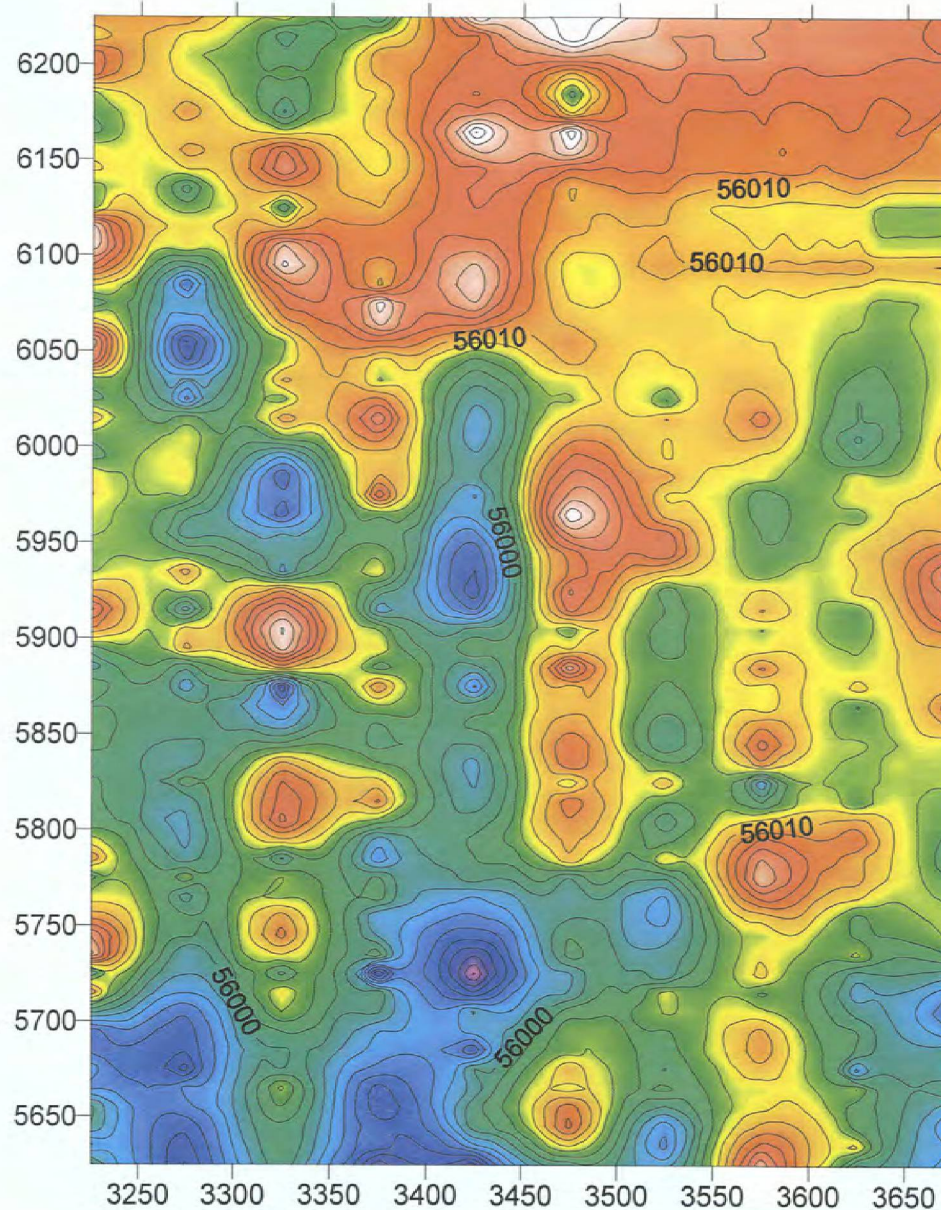


Contour Interval = 25nT

**Ground Magnetics  
For Airborne Anomaly S5  
A and B (APEX Anomaly 31)**  
Sovereign Mining & Exploration Ltd.  
APEX Geoscience Ltd.  
Fall, 2002

**Grid Coordinates  
UTM Z11, NAD27**

35+50E:57+00N =  
553545E:6075700N



Contour Interval = 2nT

**Ground Magnetics  
For Airborne Anomalies  
CS6 and CS7**

Sovereign Mining & Exploration Ltd.

APEX Geoscience Ltd.

Fall, 2002

**Raw Diurnal Corrected Magnetic Data - S5AB**  
**Sovereign Mining and Exploration Ltd.**

time	line	station	Raw Magnetics (nT)	Corrected Magnetics (nT)	FieldStrength
153950	5200	3000	58457.67	56055.54	99
154022	5175	3000	58457.55	56054.53	99
154106	5150	3000	58462.37	56058.42	99
154146	5125	3000	58462.21	56057.62	99
154218	5100	3000	58461.56	56057.03	99
154250	5075	3000	58454.04	56050.52	99
154322	5050	3000	58446.07	56043.92	99
154358	5025	3000	58443.73	56042.68	99
154430	5000	3000	58436.62	56035.7	99
154506	4975	3000	58318.22	55916.7	99
91238	4950	3000	58567.23	56229.19	99
91322	4925	3000	58522.93	56183.16	99
91354	4900	3000	58298.23	55962.57	99
91426	4875	3000	58367.36	56029.15	99
91458	4850	3000	58386.04	56047.47	99
91530	4825	3000	58396.44	56060.25	99
91602	4800	3000	58381.44	56048.45	99
91634	4775	3000	58378.9	56035.21	99
91710	4750	3000	58333.29	56002.11	99
91738	4725	3000	58293.3	55963.59	99
91806	4700	3000	58356.34	56018.67	99
92458	4700	3250	58392.34	56055.85	99
92518	4700	3237.5	58387.31	56055.1	99
92538	4700	3225	58387.47	56055.41	99
92558	4700	3212.5	58391.63	56054.25	99
92614	4700	3200	58394.59	56056.11	99
92634	4700	3187.5	58393.58	56055	99
92658	4700	3175	58394.79	56055.3	99
92718	4700	3162.5	58396.16	56054.92	99
92742	4700	3150	58397.99	56053.85	99
92802	4700	3137.5	58403.09	56055.36	99
92822	4700	3125	58404.42	56054.05	99
92842	4700	3112.5	58406.3	56053.83	99
92938	4700	3100	58407.02	56052.81	99
93002	4700	3087.5	58407.13	56053.62	99
93022	4700	3075	58405.87	56053.16	99
93042	4700	3062.5	58403.05	56052.1	99
93102	4700	3050	58400.41	56051.62	99
93122	4700	3037.5	58395.81	56049	99
93138	4700	3025	58391.03	56045.78	99
93154	4700	3012.5	58384.61	56040.75	99
93210	4700	3000	58362.5	56019.19	99
93226	4700	2987.5	58331.96	55989.26	99
93250.7	4700	2975	58548.32	56207.36	99
93310	4700	2962.5	58286.49	55947.22	99
93330	4700	2950	58357.85	56019.48	99
93350	4700	2937.5	58380.26	56042.77	99
93410	4700	2925	58382.91	56046.01	99
93434	4700	2912.5	58389.11	56052.29	99
93454	4700	2900	58387.91	56051.88	99
93514	4700	2887.5	58388.41	56052.93	99
93534	4700	2875	58385.72	56050.82	99
93554	4700	2862.5	58383.06	56049.78	99
93614	4700	2850	58380.89	56049.76	99
93634	4700	2837.5	58378.58	56049.56	99
93654	4700	2825	58379.22	56051.52	99
93714	4700	2812.5	58381.82	56054.31	99
93734	4700	2800	58380.85	56052.56	99
94134	4800	2750	58379.93	56052.11	99
94154	4800	2762.5	58377.75	56049.63	99
94214	4800	2775	58381.48	56053.27	99
94238	4800	2787.5	58452.43	56123.69	99
94310	4800	2800	58347.05	56018.81	99
94334.6	4800	2812.5	58380.84	56053.42	99
94354	4800	2825	58382.55	56054.74	99
94414	4800	2837.5	58379.75	56050.63	99
94438	4800	2850	58378.4	56048.38	99
94506	4800	2862.5	58380.12	56048.28	99
94534	4800	2875	58389.62	56056.05	99
94558	4800	2887.5	58388.26	56052.77	99
94618	4800	2900	58392.58	56054.82	99
94638	4800	2912.5	58393.56	56054.23	99
94702	4800	2925	58392.28	56051.63	99
94722	4800	2937.5	58396.56	56054.88	99
94746	4800	2950	58402.07	56060.57	99
94806	4800	2962.5	58398.12	56056.36	99
94830	4800	2975	58391.99	56049.38	99
94858	4800	2987.5	58407.83	56064.97	99
94930	4800	3000	58388.43	56046.47	99
94958	4800	3012.5	58394.33	56051.6	99
95022	4800	3025	58395.22	56052.13	99
95042.5	4800	3037.5	58393.54	56051.58	99
95106	4800	3050	58394.94	56053.09	99
95126	4800	3062.5	58395.88	56052.39	99
95202	4800	3075	58398.4	56053.97	99
95226	4800	3087.5	58398.38	56053.26	99
95250	4800	3100	58397.99	56054.2	99
95314	4800	3112.5	58396.51	56054.04	99

**Raw Diurnal Corrected Magnetic Data - S5AB**  
**Sovereign Mining and Exploration Ltd.**

time	line	station	Raw Magnetics (nT)	Corrected Magnetics (nT)	FieldStrength
95338	4800	3125	58398.01	56055.1	99
95402	4800	3137.5	58400.05	56054.95	99
95418	4800	3150	58400.87	56054.64	99
95438	4800	3162.5	58403.71	56055.68	99
95454	4800	3175	58403.41	56055.48	99
95514	4800	3187.5	58403.19	56055.33	99
95534	4800	3200	58403.3	56054.96	99
95554	4800	3212.5	58403.8	56055.26	99
95614	4800	3225	58406.93	56055.87	99
95634	4800	3237.5	58409.63	56056.38	99
95654	4800	3250	58410.05	56055.81	99
95858	4900	3250	58415.35	56058.73	99
95918	4900	3237.5	58414.48	56058.17	99
95942	4900	3225	58413.02	56058.26	99
100002	4900	3212.5	58411.5	56058.27	99
100030	4900	3200	58410.65	56056.53	99
100054	4900	3187.5	58412.05	56056.67	99
100114	4900	3175	58414.76	56057.82	99
100134	4900	3162.5	58414.6	56057.74	99
100158	4900	3150	58413.27	56056.65	99
100218	4900	3137.5	58412.61	56056.22	99
100238	4900	3125	58412.5	56056.43	99
100258	4900	3112.5	58412.37	56055.87	99
100318	4900	3100	58412.72	56055.64	99
100342	4900	3087.5	58411.19	56053.7	99
100402	4900	3075	58411.83	56054.24	99
100422	4900	3062.5	58409.22	56052.45	99
100458	4900	3050	58406.9	56048.15	99
100518	4900	3037.5	58399.31	56041.08	99
100538	4900	3025	58384.58	56028.19	99
100558	4900	3012.5	58351.76	55995.93	99
100618	4900	3000	58316.47	55962.61	99
100638	4900	2987.5	58601.65	56250.65	99
100714	4900	2975	58296.86	55944.71	99
100738	4900	2962.5	58383.68	56029.29	99
100802	4900	2950	58385.49	56030.48	99
100822	4900	2937.5	58401.46	56044.39	99
100846	4900	2925	58410.62	56051.6	99
100910	4900	2912.5	58414.34	56053.92	99
100930	4900	2900	58416.1	56054.64	99
100954	4900	2887.5	58416.72	56055.47	99
101014	4900	2875	58413.07	56053.06	99
101034	4900	2862.5	58412.71	56053.13	99
101058	4900	2850	58412.43	56053.94	99
101118	4900	2837.5	58408.16	56049.82	99
101142	4900	2825	58412.43	56053.54	99
101202	4900	2812.5	58415.39	56055.28	99
101226	4900	2800	58416.92	56052.7	99
101250	4900	2787.5	58406.17	56039.14	99
101314	4900	2775	58372.96	56003.65	99
101342	4900	2762.5	58378.98	56010.63	99
101410	4900	2750	58414.04	56047.42	99
101702	4950	2750	58407.3	56038.34	99
101730	4950	2762.5	58410.99	56038.1	99
101758	4950	2775	58417.88	56041.86	99
101830	4950	2787.5	58429.13	56049.01	99
101910	4950	2800	58434.13	56052.5	99
101934	4950	2812.5	58435.33	56053.31	99
101954	4950	2825	58434.9	56051.83	99
102014	4950	2837.5	58433.34	56050.8	99
102034	4950	2850	58434.48	56051.83	99
102054	4950	2862.5	58432.9	56051.4	99
102122	4950	2875	58433.82	56051.61	99
102146	4950	2887.5	58435.13	56054.06	99
102210	4950	2900	58433.6	56051.74	99
102246	4950	2912.5	58435.27	56050.21	99
102310	4950	2925	58431.9	56047.9	99
102334	4950	2937.5	58423.35	56042.27	99
102402	4950	2950	58400.38	56026	99
102426	4950	2962.5	58345.95	55977.93	99
102446	4950	2975	58199.22	55832.95	99
102530	4950	2987.5	59340.86	56975.47	99
102558	4950	3000	58578.46	56214.77	99
103442	4950	3012.5	58381.37	56008.96	99
103506	4950	3025	58343.5	55969.48	99
103534	4950	3037.5	58398.2	56025.13	99
103558	4950	3050	58416.37	56042.39	99
103622	4950	3062.5	58423.72	56049.83	99
103642	4950	3075	58427.46	56052.96	99
103702	4950	3087.5	58431.71	56055	99
103730	4950	3100	58431.4	56054.92	99
103758	4950	3112.5	58435.61	56057.58	99
103822	4950	3125	58439.05	56058.24	99
103842	4950	3137.5	58441.89	56057.82	99
103902	4950	3150	58445.72	56058.35	99
103926	4950	3162.5	58448.16	56058.9	99
103954	4950	3175	58448.52	56057.07	99
104018	4950	3187.5	58449.43	56057.88	99

**Raw Diurnal Corrected Magnetic Data - S5AB**  
**Sovereign Mining and Exploration Ltd.**

time	line	station	Raw Magnetics (nT)	Corrected Magnetics (nT)	FieldStrength
104042	4950	3200	58451.53	56058.29	99
104106	4950	3212.5	58451.58	56058.19	99
104130	4950	3225	58451.2	56059.02	99
104154	4950	3237.5	58446.26	56058.9	99
104218	4950	3250	58441.36	56058.68	99
104322	5000	3250	58441.04	56060.25	99
104342	5000	3237.5	58441.57	56059.31	99
104410	5000	3225	58444.59	56060.33	99
104442	5000	3212.5	58443.49	56059.27	99
104506	5000	3200	58444.9	56060.48	99
104530	5000	3187.5	58444.26	56058.84	99
104558	5000	3175	58441.88	56057.67	99
104626.8	5000	3162.5	58444	56060.02	99
104646	5000	3150	58443.9	56059.04	99
104710	5000	3137.5	58446.17	56059.28	99
104734	5000	3125	58445.65	56058.36	99
104754	5000	3112.5	58444.45	56057.54	99
104826	5000	3100	58445.34	56059.02	99
104846	5000	3087.5	58442.74	56059.26	99
104918	5000	3075	58435.76	56056.67	99
104942	5000	3062.5	58435.26	56056.25	99
105002	5000	3050	58430.25	56051.83	99
105022	5000	3037.5	58431.65	56052.72	99
105050	5000	3025	58430.44	56050.72	99
105114	5000	3012.5	58459.52	56075.31	99
105146	5000	3000	58426.33	56036.73	99
105214	5000	2987.5	58435.86	56042.2	99
105242	5000	2975	58439.05	56043.45	99
105306	5000	2962.5	58438.42	56041.85	99
105326	5000	2950	58441.33	56044.48	99
105350	5000	2937.5	58448.09	56049.79	99
105410	5000	2925	58451	56051.45	99
105434	5000	2912.5	58453.06	56052.52	99
105458	5000	2900	58452.39	56053.31	99
105518	5000	2887.5	58453.03	56053.43	99
105542	5000	2875	58458.27	56061.14	99
105606	5000	2862.5	58452.93	56054.57	99
105626	5000	2850	58449.21	56052.52	99
105654	5000	2837.5	58449.23	56052.66	99
105714	5000	2825	58452.15	56054.32	99
105734	5000	2812.5	58452.25	56054.99	99
105754	5000	2800	58447.96	56054.27	99
105818	5000	2787.5	58442.83	56054.95	99
105842	5000	2775	58441.26	56055.93	99
105914	5000	2762.5	58437.42	56052.16	99
105954	5000	2750	58445.05	56053.74	99
110026	5000	2737.5	58437.56	56048.48	99
110058	5000	2725	58435.75	56050.15	99
110134	5000	2712.5	58426.67	56054.81	99
110158	5000	2700	58420.32	56054.74	99
110222	5000	2687.5	58418.77	56054.97	99
110246	5000	2675	58418.62	56053.72	99
110318	5000	2662.5	58425.04	56054.37	99
110354	5000	2650	58428.1	56052.47	99
110426	5000	2637.5	58424.19	56052.98	99
110446	5000	2625	58422.84	56056.59	99
110522	5000	2612.5	58414.33	56053.14	99
110558	5000	2600	58415.85	56055.7	99
110626	5000	2587.5	58415.11	56053.4	99
110646	5000	2575	58413.72	56049.42	99
110710	5000	2562.5	58423.27	56055.19	99
110730	5000	2550	58420.36	56051.48	99
110754	5000	2537.5	58419.39	56052.23	99
110818.9	5000	2525	58415.47	56051.84	99
110842	5000	2512.5	58413.52	56052.5	99
110902	5000	2500	58411.75	56052.25	99
110922	5000	2487.5	58412.24	56052.11	99
110942	5000	2475	58412.51	56051.09	99
111006	5000	2462.5	58412.86	56051.17	99
111030	5000	2450	58416.17	56052.51	99
111050	5000	2437.5	58413.31	56048.43	99
111110	5000	2425	58416.16	56049.86	99
111130	5000	2412.5	58419.36	56052.48	99
111150	5000	2400	58418.97	56051.82	99
111454	5100	2400	58414.52	56051.78	99
111526	5100	2412.5	58420.52	56056.07	99
111546	5100	2425	58416.15	56052.36	99
111606	5100	2437.5	58415.11	56051.86	99
111626	5100	2450	58418.12	56054.31	99
111646	5100	2462.5	58416.49	56052.14	99
111710	5100	2475	58420.07	56052.98	99
111734	5100	2487.5	58421.32	56051.38	99
111754	5100	2500	58422.82	56052.57	99
111822	5100	2512.5	58422.54	56052.22	99
111858	5100	2525	58420.89	56053.2	99
111922	5100	2537.5	58419.72	56053.64	99
111942	5100	2550	58417.74	56051.83	99
112006	5100	2562.5	58418.77	56053.45	99

**Raw Diurnal Corrected Magnetic Data - S5AB**  
**Sovereign Mining and Exploration Ltd.**

time	line	station	Raw Magnetics (nT)	Corrected Magnetics (nT)	FieldStrength
112026	5100	2575	58418.22	56053.38	99
112050	5100	2587.5	58416.7	56053.2	99
112110	5100	2600	58416.63	56054.26	99
112138	5100	2612.5	58418.55	56054.9	99
112158	5100	2625	58421.5	56054.66	99
112222	5100	2637.5	58424.03	56053.98	99
112258	5100	2650	58427.44	56055.36	99
112322	5100	2662.5	58424.9	56054.41	99
112342	5100	2675	58420.01	56052.35	99
112402	5100	2687.5	58416.57	56050.37	99
112430	5100	2700	58418.21	56052.33	99
112454	5100	2712.5	58420.83	56054.6	99
112514	5100	2725	58419.98	56053.66	99
112538	5100	2737.5	58420.75	56053.97	99
112606	5100	2750	58421.06	56054.8	99
112630	5100	2762.5	58419.99	56054.09	99
112706	5100	2775	58419.97	56053.57	99
112826	5100	2787.5	58420.48	56056.58	99
112858	5100	2800	58421.84	56056.72	99
112922	5100	2812.5	58420.4	56054.26	99
112942	5100	2825	58419.82	56052.71	99
113002	5100	2837.5	58424.31	56056.59	99
113022	5100	2850	58427.88	56060.11	99
113050	5100	2862.5	58425.74	56057.64	99
113106	5100	2875	58432.12	56063.62	99
113130	5100	2887.5	58429.12	56060.38	99
113154	5100	2900	58428.34	56059.63	99
113214	5100	2912.5	58418.51	56050.53	99
113234	5100	2925	58413.65	56046.07	99
113258	5100	2937.5	58417.77	56050.12	99
113322	5100	2950	58421.74	56052.8	99
113346	5100	2962.5	58425.09	56054.18	99
113402	5100	2975	58426.49	56054.15	99
113422	5100	2987.5	58426.73	56053.53	99
113450	5100	3000	58429.76	56055.54	99
113522	5100	3012.5	58431.98	56056.58	99
113546	5100	3025	58433.78	56056.71	99
113610	5100	3037.5	58435.9	56058.45	99
113634	5100	3050	58435.78	56059.07	99
113702	5100	3062.5	58434.98	56059.44	99
113722	5100	3075	58432.77	56059.07	99
113746	5100	3087.5	58430.74	56058.47	99
113814	5100	3100	58428.89	56058.42	99
113838	5100	3112.5	58428.27	56058.01	99
113902	5100	3125	58430.5	56059.24	99
113922	5100	3137.5	58432.05	56059.06	99
113946	5100	3150	58434.84	56059.96	99
114006	5100	3162.5	58435.2	56059.6	99
114030	5100	3175	58435.35	56059.77	99
114054	5100	3187.5	58434.38	56060.06	99
114118	5100	3200	58434.12	56060.91	99
114146	5100	3212.5	58432.08	56060.71	99
114218	5100	3225	58430.94	56061.22	99
114238	5100	3237.5	58428.53	56060.26	99
114302	5100	3250	58427.97	56061.55	99
114638	5200	3250	58433.29	56061.86	99
114702.6	5200	3237.5	58432.28	56061.55	99
114738	5200	3225	58433.88	56063.42	99
114810	5200	3212.5	58433.93	56063.19	99
114830	5200	3200	58434.41	56063.04	99
114850	5200	3187.5	58434.96	56062.59	99
114906	5200	3175	58433.87	56061.16	99
114922.3	5200	3162.5	58433.78	56061.36	99
114954	5200	3150	58428.22	56054.63	99
115018	5200	3137.5	58436.35	56063.85	99
115046	5200	3125	58436.33	56064.75	99
115110	5200	3112.5	58432.24	56060.24	99
115134.8	5200	3100	58433.14	56060.95	99
115154	5200	3087.5	58432.88	56061.49	99
115214	5200	3075	58434.49	56063.67	99
115238	5200	3062.5	58431.57	56060.61	99
115302	5200	3050	58431.97	56061.42	99
115330	5200	3037.5	58431.13	56060.92	99
115346	5200	3025	58428.89	56058.39	99
115406	5200	3012.5	58429.21	56058.38	99
115426	5200	3000	58427.07	56056.47	99
115446	5200	2987.5	58425.54	56055.29	99
115506	5200	2975	58429.56	56059.93	99
115522	5200	2962.5	58426.87	56057.33	99
115538	5200	2950	58431.92	56061.55	99
115558	5200	2937.5	58428.83	56058.8	99
115622	5200	2925	58427.02	56058.15	99
115646	5200	2912.5	58427.94	56060.22	99
115714	5200	2900	58422.06	56056.9	99
115742	5200	2887.5	58420.79	56056.39	99
115806	5200	2875	58422.39	56058.1	99
115830	5200	2862.5	58421.79	56056.58	99
115858	5200	2850	58422.99	56057.25	99

**Raw Diurnal Corrected Magnetic Data - S5AB**  
**Sovereign Mining and Exploration Ltd.**

time	line	station	Raw Magnetics (nT)	Corrected Magnetics (nT)	FieldStrength
115922	5200	2837.5	58420.15	56054.81	99
115958	5200	2825	58417.87	56052.43	99
120326	5200	2812.5	58388.97	56019.28	99
120438	5200	2800	58198.11	55828	99
120522	5200	2787.5	58161.49	55793.62	99
120546	5200	2775	58198.14	55833.3	99
120642	5200	2762.5	58197.78	55835.21	99
120658	5200	2750	58212.16	55849.17	99
120714	5200	2737.5	58199.86	55836.91	99
120738	5200	2725	58297.41	55934.88	99
120802	5200	2712.5	58356.8	55993.57	99
120842	5200	2700	58966.99	56604.54	99
120910	5200	2687.5	58446.36	56085.96	99
120938	5200	2675	58407.84	56049.71	99
120954.9	5200	2662.5	58409.42	56051.06	99
121030	5200	2650	58411.56	56051.65	99
121950	5200	2637.5	58420.04	56054.94	99
122018	5200	2625	58419.26	56055.09	99
122046	5200	2612.5	58421.5	56055.8	99
122118	5200	2600	58419.69	56055.22	99
122142	5200	2587.5	58419.18	56055.62	99
122202	5200	2575	58417.58	56053.84	99
122230	5200	2562.5	58418.44	56055.41	99
122302	5200	2550	58414.78	56053.8	99
122330	5200	2537.5	58415.06	56054.75	99
122402.4	5200	2525	58411.45	56052.91	99
122434	5200	2512.5	58412.43	56055.62	99
122502	5200	2500	58410.22	56054.83	99
122526	5200	2487.5	58411.71	56054.53	99
122554	5200	2475	58414.83	56054.02	99
122614	5200	2462.5	58416.23	56053.19	99
122638.7	5200	2450	58416.87	56052.59	99
122702	5200	2437.5	58415.11	56050.17	99
122726	5200	2425	58427.05	56060.75	99
122750	5200	2412.5	58423.32	56057.29	99
122826	5200	2400	58415.88	56050.13	99
124238	5250	2400	58412.18	56053.93	99
124258	5250	2412.5	58412.71	56053.46	99
124322	5250	2425	58413.42	56053.23	99
124342	5250	2437.5	58415	56054.06	99
124406	5250	2450	58413.48	56051.8	99
124430	5250	2462.5	58415.52	56052.64	99
124450	5250	2475	58416.98	56053.58	99
124510	5250	2487.5	58418.69	56054.43	99
124534	5250	2500	58420.09	56054.22	99
124558	5250	2512.5	58421.14	56053.47	99
124622	5250	2525	58423.94	56055.21	99
124646	5250	2537.5	58423.98	56055.04	99
124710	5250	2550	58423.29	56055.11	99
124734	5250	2562.5	58422.22	56054.68	99
124758	5250	2575	58423.91	56055.24	99
124826	5250	2587.5	58426.05	56055.65	99
124858	5250	2600	58428.87	56057.28	99
124918	5250	2612.5	58428.36	56057.67	99
124942	5250	2625	58424	56053.95	99
125006	5250	2637.5	58423.77	56054.12	99
125030	5250	2650	58420.48	56051.83	99
125102	5250	2662.5	58418.77	56051.56	99
125126	5250	2675	58416.13	56048.42	99
125158	5250	2687.5	58417.84	56049.05	99
125230	5250	2700	58414.96	56045.74	99
125302	5250	2712.5	58412.05	56042.07	99
125326	5250	2725	58395.75	56025.18	99
125402	5250	2737.5	58381.31	56010.38	99
125422	5250	2750	58372.77	56002.26	99
125446	5250	2762.5	58370.5	55999.54	99
125510	5250	2775	58360.38	55991.35	99
125538	5250	2787.5	58374.38	56006.36	99
125606	5250	2800	58389.72	56024.11	99
125630	5250	2812.5	58407	56043.01	99
125654	5250	2825	58412.11	56050.11	99
125718	5250	2837.5	58415.27	56054.11	99
125754	5250	2850	58414.21	56054.34	99
125822	5250	2862.5	58414.74	56054.68	99
125846	5250	2875	58416.39	56056.3	99
133810	5300	2900	58424.46	56061.7	99
133834	5300	2887.5	58427.41	56064.63	99
133854	5300	2875	58420.35	56058.47	99
133914	5300	2862.5	58416.5	56055.16	99
133938	5300	2850	58417.46	56057.06	99
133958	5300	2837.5	58414.35	56054.71	99
134014	5300	2825	58414.97	56055.42	99
134034.3	5300	2812.5	58415.11	56055.36	99
134058	5300	2800	58415.28	56054.82	99
134122	5300	2787.5	58415.62	56053.74	99
134150	5300	2775	58417.56	56053.24	99
134222	5300	2762.5	58417.36	56052.61	99
134246	5300	2750	58418.89	56054.01	99

**Raw Diurnal Corrected Magnetic Data - S5AB**  
**Sovereign Mining and Exploration Ltd.**

time	line	station	Raw Magnetics (nT)	Corrected Magnetics (nT)	FieldStrength
134314	5300	2737.5	58417.66	56053.72	99
134334	5300	2725	58419.95	56056.12	99
134358	5300	2712.5	58418.28	56054.67	99
134426	5300	2700	58425.1	56062.05	99
134450.9	5300	2687.5	58423.2	56060.94	99
134514	5300	2675	58418.15	56055.19	99
134538	5300	2662.5	58422.29	56059.34	99
134606	5300	2650	58419.52	56055.72	99
141054	5300	2637.5	58423.55	56057.21	99
141114	5300	2625	58422.99	56056.53	99
141134	5300	2612.5	58421.09	56054.78	99
141158	5300	2600	58422.61	56056.23	99
141218	5300	2587.5	58421.27	56054.52	99
141250	5300	2575	58420.91	56054.1	99
141318	5300	2562.5	58424.38	56057.17	99
141342	5300	2550	58426.13	56058.35	99
141402	5300	2537.5	58426.98	56058.64	99
141422	5300	2525	58425.32	56056.62	99
141446	5300	2512.5	58423.39	56054.44	99
141514	5300	2500	58424.84	56055.54	99
141534	5300	2487.5	58423.94	56054.33	99
141558	5300	2475	58426.67	56056.03	99
141622	5300	2462.5	58425.08	56053.77	99
141646	5300	2450	58426.55	56054.96	99
141714	5300	2437.5	58425.49	56053.62	99
141742	5300	2425	58424.79	56053.73	99
141802	5300	2412.5	58425.18	56054.47	99
141826	5300	2400	58424.06	56053.29	99
144226	5400	2400	58432.06	56055.92	99
144254	5400	2412.5	58435.02	56058.51	99
144318	5400	2425	58435.07	56057.71	99
144334	5400	2437.5	58433.86	56055.94	99
144354	5400	2450	58432.88	56054.22	99
144418	5400	2462.5	58436.82	56057.1	99
144442	5400	2475	58436	56055.12	99
144534	5400	2487.5	58439.21	56057.78	99
144554	5400	2500	58438.27	56056.26	99
144622	5400	2512.5	58438.92	56056.15	99
144646	5400	2525	58439.59	56057.09	99
144710	5400	2537.5	58440.99	56059.2	99
144734	5400	2550	58438.09	56056.81	99
144754	5400	2562.5	58438.07	56057.02	99
144822	5400	2575	58437.75	56056.42	99
144842	5400	2587.5	58439.55	56057.76	99
144906	5400	2600	58440.22	56057.6	99
144938	5400	2612.5	58440.25	56057.19	99
145006	5400	2625	58439.67	56057.34	99
145038	5400	2637.5	58441.39	56060.72	99
145106	5400	2650	58437.45	56057.67	99
145130	5400	2662.5	58437.91	56058.08	99
145150	5400	2675	58438.71	56058.89	99
145214	5400	2687.5	58437.07	56057.45	99
145242	5400	2700	58439.18	56059.7	99
145306	5400	2712.5	58440.87	56061.36	99
145330	5400	2725	58440.02	56060.14	99
145358	5400	2737.5	58437.21	56057.81	99
145430	5400	2750	58437.48	56060.27	99
145502	5400	2762.5	58434.54	56058.6	99
145526	5400	2775	58435.25	56060.58	99
145550	5400	2787.5	58432.72	56058.59	99
145618	5400	2800	58434.73	56059.82	99
145643	5400	2812.5	58435.15	56057.86	99
145710	5400	2825	58440.11	56059.24	99
145734	5400	2837.5	58442.85	56059.58	99
145758	5400	2850	58443.84	56059.69	99
134934	5400	2650	58418.95	56059	99
135026	5375	2650	58419.13	56060.97	99
135102	5350	2650	58419.33	56060.8	99
135154	5325	2650	58414.7	56056.21	99
135230	5300	2650	58416.68	56059.14	99
135314	5275	2650	58416.82	56058.25	99
135430	5250	2650	58413.33	56053.59	99
135514	5225	2650	58412.61	56054.34	99
135554	5200	2650	58408.84	56050.78	99
135634	5175	2650	58411.66	56055.58	99
135726	5150	2650	58413.17	56055.36	99
135810	5125	2650	58414.96	56054.89	99
135902	5100	2650	58419.41	56056.06	99
135950	5075	2650	58420.34	56055.35	99
140038	5050	2650	58421.19	56055.49	99
140118	5025	2650	58419.52	56053.44	99
140158	5000	2650	58420.68	56053.91	99

**Raw Diurnal Corrected Magnetic Data - CS6-7**  
**Sovereign Mining and Exploration Ltd.**

time	line	station	Raw Magnetics (nT)	Corrected Magnetics (nT)	FieldStrength
111522	3225	6225	58691.79	56011.84	99
111546	3225	6212.5	58686.81	56006.97	99
111606	3225	6200	58700.74	56020.72	99
111630	3225	6187.5	58686.27	56006.26	99
111654	3225	6175	58684.29	56004.39	99
111726	3225	6162.5	58682.57	56002.94	99
111746	3225	6150	58689.59	56010.47	99
111814	3225	6137.5	58684.68	56005.43	99
111834	3225	6125	58684.4	56004.89	99
111858	3225	6112.5	58704.04	56024.39	99
111926	3225	6100	58698.9	56019.68	99
111954	3225	6087.5	58690.55	56010.63	99
112014	3225	6075	58682.49	56002.49	99
112042	3225	6062.5	58691.13	56010.87	99
112106	3225	6050	58704.55	56024.66	99
112146	3225	6037.5	58685.47	56005.23	99
112202	3225	6025	58683.23	56003.33	99
112234	3225	6012.5	58690.92	56011.26	99
112254	3225	6000	58679.59	56000.04	99
112322	3225	5987.5	58686.86	56007.57	99
112354	3225	5975	58687.02	56008.03	99
112422.2	3225	5962.5	58685.98	56006.34	99
112442	3225	5950	58686.02	56006.11	99
112614	3225	5937.5	58683.75	56004.66	99
112630.8	3225	5925	58688.93	56009.75	99
112658	3225	5912.5	58697.34	56018.02	99
112718	3225	5900	58687.7	56007.96	99
112746.6	3225	5887.5	58677.9	55997.7	99
112806	3225	5875	58684.44	56003.61	99
112842	3225	5862.5	58682.51	56001.35	99
112906	3225	5850	58686.53	56005.22	99
112938	3225	5837.5	58682.43	55999.98	99
112958	3225	5825	58685.09	56002.46	99
113030	3225	5812.5	58685.15	56002.44	99
113046	3225	5800	58684.27	56001.97	99
113158	3225	5787.5	58694.97	56013.6	99
113214	3225	5775	58683.8	56003.45	99
113246	3225	5762.5	58686.84	56007.74	99
113306	3225	5750	58691.87	56012.82	99
113342	3225	5737.5	58703.6	56025.06	99
113402	3225	5725	58680.06	56002.37	99
113430	3225	5712.5	58691.68	56013.87	99
113450	3225	5700	58670.62	55991.97	99
113518	3225	5687.5	58670.84	55990.23	99
113538	3225	5675	58676.57	55995.05	99
113602	3225	5662.5	58675.11	55993	99
113634	3225	5650	58686.9	56005.21	99
113658	3225	5637.5	58673.42	55992.29	99
113722	3225	5625	58680.96	56000.33	99
113918	3275	5625	58666.68	55987.75	99
113938	3275	5637.5	58668.79	55989.25	99
113954	3275	5650	58671.36	55991.43	99
114018	3275	5662.5	58676.61	55996.21	99
114042	3275	5675	58667.89	55987.18	99
114110	3275	5687.5	58672.03	55991.39	99
114130	3275	5700	58670.5	55990.22	99
114158	3275	5712.5	58675.02	55995.51	99
114214	3275	5725	58677.42	55998.12	99
114238	3275	5737.5	58676.63	55997.77	99
114258	3275	5750	58683.77	56005.29	99
114326	3275	5762.5	58675.64	55997.26	99
114346	3275	5775	58684.19	56005.49	99
114410	3275	5787.5	58676.02	55996.82	99
114438	3275	5800	58677.34	55997.8	99
114506	3275	5812.5	58677.32	55997.35	99
114530	3275	5825	58683.52	56003.3	99
114554	3275	5837.5	58677.2	55997.04	99
114614	3275	5850	58680.9	56001.2	99
114642	3275	5862.5	58681.54	56002.23	99
114710	3275	5875	58675.91	55996.59	99
114738	3275	5887.5	58681.19	56001.65	99
114758	3275	5900	58695.73	56016.22	99
114902	3275	5912.5	58675.54	55996.85	99
114926	3275	5925	58685.25	56006.77	99
114954	3275	5937.5	58690.02	56011.75	99
115022	3275	5950	58676.39	55998.1	99
115046	3275	5962.5	58677.58	55999.37	99
115106	3275	5975	58684.6	56006.15	99
115146	3275	5987.5	58686.91	56007.97	99
115218	3275	6000	58685.53	56005.96	99
115254	3275	6012.5	58688.8	56008.48	99
115314	3275	6025	58673.65	55993.36	99
115338	3275	6037.5	58679.56	55999.44	99
115358	3275	6050	58663.77	55983.58	99
115430	3275	6062.5	58673.98	55994.09	99
115522	3275	6075	58676.01	55997.49	99
115730	3275	6087.5	58668.35	55990.51	99
115754	3275	6100	58685.52	56007.05	99
115826	3275	6112.5	58687.92	56008.58	99

**Raw Diurnal Corrected Magnetic Data - CS6-7**  
**Sovereign Mining and Exploration Ltd.**

time	line	station	Raw Magnetics (nT)	Corrected Magnetics (nT)	FieldStrength
115846	3275	6125	58684.92	56005.17	99
115910.8	3275	6137.5	58680.02	55999.88	99
115946	3275	6150	58693.58	56013.25	99
120042	3275	6162.5	58697.9	56007.35	99
120122	3275	6175	58692.33	56011.53	99
120158	3275	6187.5	58688.77	56008.07	99
120222	3275	6200	58687.31	56006.68	99
120242	3275	6212.5	58686.85	56006.2	99
120302	3275	6225	58692.15	56011.66	99
120426	3325	6225	58686.65	56007.14	99
120454	3325	6212.5	58678.72	55999.11	99
120514	3325	6200	58684.99	56005.48	99
120546	3325	6187.5	58683.35	56003.44	99
120614	3325	6175	58679.82	55999.76	99
120742	3325	6162.5	58688.11	56007.93	99
120802	3325	6150	58701.14	56021.16	99
120834	3325	6137.5	58693.19	56013.36	99
120854	3325	6125	58682.46	56002.46	99
120918	3325	6112.5	58691.74	56011.61	99
120958	3325	6100	58706.06	56026.1	99
121022	3325	6087.5	58697.09	56017.25	99
121050	3325	6075	58694.05	56014.15	99
121138	3325	6062.5	58690.58	56010.37	99
121202	3325	6050	58682.83	56002.87	99
121234	3325	6037.5	58691.09	56011.55	99
121254	3325	6025	58684.57	56005.22	99
121334	3325	6012.5	58691.48	56012.59	99
121358	3325	6000	58679.36	56000.19	99
121438	3325	5987.5	58669.6	55989.74	99
121506	3325	5975	58672.75	55992.57	99
121530	3325	5962.5	58670.68	55990.41	99
121546	3325	5950	58683.22	56002.93	99
121614	3325	5937.5	58674.11	55993.64	99
121642	3325	5925	58692.22	56011.74	99
121714	3325	5912.5	58699.67	56019.24	99
121742	3325	5900	58704.8	56024.35	99
121810	3325	5887.5	58697.08	56016.97	99
121834	3325	5875	58668.34	55988.28	99
121858	3325	5862.5	58675.44	55995.34	99
121922	3325	5850	58677.88	55997.56	99
122006	3325	5837.5	58689.88	56009.62	99
122050	3325	5825	58693.97	56014.09	99
122202	3325	5812.5	58695.35	56015.03	99
122234.6	3325	5800	58698.38	56017.79	99
122306	3325	5787.5	58679.01	55998.22	99
122334	3325	5775	58687.3	56006.27	99
122402	3325	5762.5	58686.64	56005.34	99
122430	3325	5750	58696.17	56014.59	99
122454	3325	5737.5	58691.51	56009.89	99
122514	3325	5725	58683.1	56001.32	99
122542	3325	5712.5	58691.21	56009.52	99
122610	3325	5700	58685.03	56003.76	99
122638	3325	5687.5	58680.5	55999.81	99
122654	3325	5675	58680.22	55999.89	99
122718	3325	5662.5	58688.11	56008.24	99
122734	3325	5650	58681.13	56001.39	99
122758	3325	5637.5	58681.88	56002.09	99
122826	3325	5625	58681.21	56001.42	99
123518.4	3375	5625	58666.38	55984.94	99
123602	3375	5637.5	58674.33	55993.07	99
123630	3375	5650	58670.61	55989.17	99
123706	3375	5662.5	58670.2	55988.05	99
123722	3375	5675	58676.17	55993.54	99
123742	3375	5687.5	58678.46	55995.42	99
123806	3375	5700	58679.75	55996.53	99
123850	3375	5712.5	58688.43	56005.75	99
123914	3375	5725	58668.29	55985.85	99
123946	3375	5737.5	58689.5	56007.68	99
124018	3375	5750	58672.67	55991.26	99
124042	3375	5762.5	58684.56	56003.24	99
124102	3375	5775	58683.71	56002.45	99
124138	3375	5787.5	58674.1	55992.42	99
124158	3375	5800	58681.99	56000	99
124230	3375	5812.5	58695.78	56013.07	99
124314	3375	5825	58692.21	56009.03	99
124350	3375	5837.5	58685.57	56002.83	99
124414	3375	5850	58682.61	56000.19	99
124434	3375	5862.5	58686.52	56004.34	99
124454	3375	5875	58694.01	56011.97	99
124530	3375	5887.5	58682.48	56000.53	99
124602	3375	5900	58694.1	56012.53	99
124630	3375	5912.5	58676.93	55995.76	99
124658	3375	5925	58682.22	56001.14	99
124742	3375	5937.5	58690.34	56009.05	99
124802	3375	5950	58684.32	56002.88	99
124838	3375	5962.5	58683.12	56001.73	99
124858	3375	5975	58696.84	56015.43	99
125002	3375	5987.5	58691.4	56009.01	99
125026	3375	6000	58691.64	56008.66	99

**Raw Diurnal Corrected Magnetic Data - CS6-7**  
**Sovereign Mining and Exploration Ltd.**

time	line	station	Raw Magnetics (nT)	Corrected Magnetics (nT)	FieldStrength
125130	3375	6012.5	58702.65	56018.87	99
125150	3375	6025	58696.24	56012.57	99
125218	3375	6037.5	58687.49	56004.28	99
125242	3375	6050	58691.62	56009.01	99
125318	3375	6062.5	58702.32	56020.18	99
125338	3375	6075	58705.12	56023.04	99
125406	3375	6087.5	58688.49	56006.15	99
125430	3375	6100	58696.54	56013.92	99
125502	3375	6112.5	58695.96	56012.92	99
125526	3375	6125	58693.22	56009.97	99
125550	3375	6137.5	58692.36	56009.16	99
125610	3375	6150	58689.17	56006.08	99
125638	3375	6162.5	58692.23	56009.12	99
125654	3375	6175	58692.55	56009.45	99
125750	3375	6187.5	58690.24	56007.71	99
125810	3375	6200	58695.48	56012.98	99
125838	3375	6212.5	58691.87	56009.13	99
125910.6	3375	6225	58683.28	56000.28	99
132714	3425	5625	58667.53	55985.01	99
132814	3425	5637.5	58680.21	55998	99
132834	3425	5650	58684.82	56002.87	99
132910	3425	5662.5	58680.29	55998.17	99
132934	3425	5675	58683.04	56000.08	99
133002	3425	5687.5	58670.57	55987.47	99
133046	3425	5700	58685.75	56003.3	99
133310	3425	5712.5	58671.9	55990.18	99
133418	3425	5725	58662.19	55981.7	99
133442	3425	5737.5	58667.63	55987.27	99
133502	3425	5750	58673.6	55993.29	99
133530	3425	5762.5	58674.13	55994.3	99
133634	3425	5775	58678.75	56001.07	99
133722	3425	5787.5	58679.21	56002.12	99
133730	3425	5800	58679.51	56002.34	99
133814	3425	5812.5	58675.86	55998.87	99
133838	3425	5825	58674.35	55997.72	99
133926	3425	5837.5	58673.86	55997.04	99
134002	3425	5850	58678.75	56001.94	99
134042	3425	5862.5	58678.9	56003.25	99
134210	3425	5875	58667.35	55993.62	99
134238	3425	5887.5	58674.66	56000.7	99
134342	3425	5900	58680.99	56005.91	99
134430	3425	5912.5	58668.22	55992.78	99
134454	3425	5925	58664.38	55988.61	99
134538	3425	5937.5	58666.5	55990.19	99
134642	3425	5950	58666.76	55990.5	99
134714	3425	5962.5	58674.56	55997.23	99
134746	3425	5975	58674.33	55995.85	99
134814	3425	5987.5	58679.76	56000.52	99
134830	3425	6000	58676.31	55996.8	99
134854	3425	6012.5	58676.17	55996.38	99
134914	3425	6025	58678.29	55998.38	99
134934	3425	6037.5	58681.22	56001.08	99
141114	3425	6050	58697.11	56004.49	99
141506.8	3425	6062.5	58708.91	56012.94	99
141526	3425	6075	58715.44	56019.81	99
141630	3425	6087.5	58718.44	56021.68	99
141650	3425	6100	58716.56	56019.52	99
141722	3425	6112.5	58710.56	56013.97	99
141818	3425	6125	58711.75	56016.02	99
141926	3425	6137.5	58712	56016.75	99
142006	3425	6150	58708.91	56014.25	99
142126	3425	6162.5	58723.67	56028.44	99
142154	3425	6175	58712.22	56016.93	99
142250	3425	6187.5	58707.48	56013.01	99
142342	3425	6200	58711.84	56017.52	99
142446	3425	6212.5	58705.64	56010.85	99
142506	3425	6225	58718.32	56023.44	99
142854	3475	6225	58725.81	56024.5	99
142930	3475	6212.5	58727.4	56026.07	99
142954	3475	6200	58715.15	56013.88	99
143026	3475	6187.5	58702.89	56001.92	99
143118	3475	6175	58708.47	56007.86	99
143150	3475	6162.5	58730.2	56029.73	99
143250	3475	6150	58716.72	56015.93	99
143326	3475	6137.5	58710.69	56009.6	99
143402	3475	6125	58711.53	56010.19	99
143522	3475	6112.5	58712.38	56011.34	99
143554	3475	6100	58707.64	56006.8	99
143634	3475	6087.5	58706.26	56006.9	99
143706	3475	6075	58705.87	56008.14	99
143814	3475	6062.5	58706.34	56010.11	99
143842	3475	6050	58708.91	56012.68	99
143910	3475	6037.5	58703.34	56007.2	99
143934	3475	6037.5	58710.82	56014.42	99
143958	3475	6025	58702.15	56005.66	99
144018	3475	6012.5	58705.87	56009.65	99
144034	3475	6000	58708.92	56012.97	99
144210	3475	5987.5	58711.93	56016.19	99
144306	3475	5975	58715.15	56018.53	99

**Raw Diurnal Corrected Magnetic Data - CS6-7**  
**Sovereign Mining and Exploration Ltd.**

time	line	station	Raw Magnetics (nT)	Corrected Magnetics (nT)	FieldStrength
144326	3475	5962.5	58721.45	56025.24	99
144346	3475	5950	58709.54	56013.93	99
144642	3475	5937.5	58703.6	56011.46	99
144738	3475	5925	58708.92	56016.36	99
145142	3475	5912.5	58715.89	56014.25	99
145522	3475	5900	58707.53	55998.65	99
145554	3475	5887.5	58730.62	56022.02	99
145618	3475	5875	58716.24	56008.78	99
132210	3475	5862.5	58693.25	56009.37	99
132226	3475	5850	58696.11	56012.32	99
132250	3475	5837.5	58699.61	56015.77	99
132306	3475	5825	58690.31	56006.5	99
132334	3475	5812.5	58698.76	56015.1	99
132354	3475	5800	58692.93	56009.52	99
132430	3475	5787.5	58695.42	56012.11	99
132454	3475	5775	58683.54	55999.81	99
132502	3475	5775	58687.08	56003.77	99
132650	3475	5762.5	58681.89	55998.27	99
132710	3475	5750	58684.11	56000.79	99
132730	3475	5737.5	58687.93	56004.04	99
132750	3475	5725	58680.98	55997.65	99
132814	3475	5712.5	58681.92	55998.29	99
132838	3475	5700	58690.71	56006.71	99
132906	3475	5687.5	58687.61	56003.6	99
132930	3475	5675	58693.76	56009.97	99
132950	3475	5662.5	58690.37	56006.56	99
133010	3475	5650	58701.29	56017.82	99
133030	3475	5637.5	58694.21	56009.84	99
133050	3475	5625	58684.59	56000.73	99
133138	3525	5625	58681.64	55997.09	99
133158	3525	5637.5	58676.6	55992.3	99
133214	3525	5650	58680	55995.64	99
133238	3525	5662.5	58689.54	56005.1	99
133310	3525	5675	58685.95	56001.96	99
133334	3525	5687.5	58686.52	56003.13	99
133402	3525	5700	58687.26	56004.04	99
133430	3525	5712.5	58692.07	56009.23	99
133454	3525	5725	58680.7	55998.01	99
133514	3525	5737.5	58682.04	55999.37	99
133530	3525	5750	58678.31	55995.74	99
133558	3525	5762.5	58677.04	55994.4	99
133626	3525	5775	58682.35	56000.05	99
133654	3525	5787.5	58691.8	56009.88	99
133714	3525	5800	58681.15	55998.88	99
133738	3525	5812.5	58684.42	56002.74	99
133806	3525	5825	58690.82	56009.4	99
133838	3525	5837.5	58684.43	56002.99	99
133858	3525	5850	58680.12	55998.53	99
133934	3525	5862.5	58684.95	56002.95	99
133954	3525	5875	58685.53	56003.5	99
134030	3525	5887.5	58687.65	56004.99	99
134142	3525	5900	58685.7	56002.1	99
134158	3525	5912.5	58687.62	56004.31	99
134214	3525	5925	58686.59	56002.52	99
134234	3525	5937.5	58694.9	56010.77	99
134258	3525	5950	58703.83	56018.81	99
134318	3525	5962.5	58695.11	56009.57	99
134338	3525	5975	58693.77	56007.65	99
134358	3525	5987.5	58698.27	56011.78	99
134422	3525	6000	58691.74	56005.26	99
134446	3525	6012.5	58698.37	56011.66	99
134514	3525	6025	58690.47	56003.78	99
134610	3525	6037.5	58695.35	56007.83	99
134642	3575	6025	58698.37	56010.46	99
134714	3575	6012.5	58701.77	56013.87	99
134738	3575	6000	58694.85	56007.1	99
134806	3575	5987.5	58695.46	56008.21	99
134830	3575	5975	58689.41	56002.21	99
134910	3575	5962.5	58689.63	56003.24	99
134930	3575	5950	58691.03	56004.32	99
135022	3575	5937.5	58690.13	56003.95	99
135050	3575	5925	58694.54	56008.33	99
135114	3575	5912.5	58697.31	56010.67	99
135146	3575	5900	58689.63	56002.84	99
135214	3575	5887.5	58700.49	56013.83	99
135234	3575	5875	58693.38	56006.91	99
135302	3575	5862.5	58692.74	56007	99
135334	3575	5850	58699.86	56014.77	99
135354	3575	5837.5	58700.27	56015.04	99
135414	3575	5825	58681.08	55996.21	99
135438	3575	5812.5	58687.76	56003.39	99
135502	3575	5800	58696.25	56012.37	99
135526	3575	5787.5	58700.94	56017.72	99
135634	3575	5775	58702.16	56019.98	99
135658	3575	5762.5	58695.15	56013.21	99
135726	3575	5750	58687.5	56005.86	99
135750	3575	5737.5	58688.39	56007.36	99
135814	3575	5725	58690.05	56008.84	99
135846	3575	5712.5	58683.37	56002.34	99

**Raw Diurnal Corrected Magnetic Data - CS6-7**  
**Sovereign Mining and Exploration Ltd.**

time	line	station	Raw Magnetics (nT)	Corrected Magnetics (nT)	FieldStrength
135914	3575	5700	58690.65	56009.8	99
135954	3575	5687.5	58691.85	56011.83	99
140050	3575	5675	58689.05	56009.21	99
140422	3575	5662.5	58686.25	56006.14	99
140454	3575	5650	58688.45	56008.68	99
140802	3575	5637.5	58694	56013.6	99
140742	3575	5625	58699.36	56019.5	99
140930	3625	5625	58680.87	55999.63	99
141002	3625	5637.5	58691.74	56010.49	99
141018	3625	5650	58680.34	55998.65	99
141050	3625	5662.5	58690.01	56008.62	99
141114	3625	5675	58676.27	55995.43	99
141138	3625	5687.5	58684.44	56003.51	99
141202	3625	5700	58682.24	56001.34	99
141226	3625	5712.5	58677.33	55996.59	99
141242	3625	5725	58679.99	55998.67	99
141302	3625	5737.5	58689.7	56008.4	99
141322	3625	5750	58681.93	56000.6	99
141346	3625	5762.5	58688.88	56007.47	99
141406	3625	5775	58691.65	56010.68	99
141430	3625	5787.5	58690.8	56010.3	99
141450	3625	5800	58696.19	56015.74	99
141510	3625	5812.5	58684.08	56003.98	99
141534	3625	5825	58685.81	56005.64	99
141602	3625	5837.5	58685.65	56005.65	99
141622	3625	5850	58686.52	56006.79	99
141646	3625	5862.5	58682.23	56002.61	99
141714	3625	5875	58688.43	56008.8	99
141734	3625	5887.5	58686.19	56006.09	99
141802	3625	5900	58686.04	56005.44	99
141826	3625	5912.5	58684.42	56003.37	99
141846	3625	5925	58690.12	56008.62	99
141906	3625	5937.5	58689.51	56007.86	99
141930	3625	5950	58691.79	56009.57	99
142010	3625	5962.5	58687.35	56004.22	99
142050	3625	5975	58691.68	56007.78	99
142122	3625	5987.5	58691.78	56007.39	99
142150	3625	6000	58682.47	55997.85	99
142218	3625	6012.5	58686.8	56001.92	99
142302	3625	6025	58687.01	56002	99
143326	3675	5625	58677.67	55994.48	99
143358	3675	5637.5	58679.71	55996.51	99
143418	3675	5650	58675.04	55991.78	99
143442	3675	5662.5	58686.68	56003.62	99
143502	3675	5675	58680.81	55997.66	99
143522	3675	5687.5	58684.06	56000.93	99
143542	3675	5700	58673.78	55990.64	99
143622	3675	5712.5	58675.27	55992.66	99
143642	3675	5725	58681.79	55998.73	99
143714	3675	5737.5	58688.3	56005.33	99
143746	3675	5750	58689.93	56006.85	99
143810	3675	5762.5	58689.14	56005.8	99
143826	3675	5775	58687.98	56004.66	99
143850	3675	5787.5	58684.18	56000.71	99
143910	3675	5800	58688.32	56004.85	99
143930	3675	5812.5	58687.85	56004.44	99
143950	3675	5825	58690.12	56006.61	99
144018	3675	5837.5	58690.25	56006.26	99
144034.1	3675	5850	58690.52	56006.58	99
144102	3675	5862.5	58699.26	56015.2	99
144126	3675	5875	58693.11	56009.17	99
144150	3675	5887.5	58693.36	56009.5	99
144210	3675	5900	58693.12	56009.28	99
144238	3675	5912.5	58701.83	56017.8	99
144254	3675	5925	58700.37	56016.33	99
144326	3675	5937.5	58705.07	56021.3	99
144346	3675	5950	58694.68	56010.89	99
144418.2	3675	5962.5	58692	56008.69	99
144442	3675	5975	58693.09	56009.69	99
144518	3675	5987.5	58690.85	56007.6	99
144542	3675	6000	58694.08	56010.88	99
144602	3675	6012.5	58691.2	56008.25	99
144634	3675	6025	58690.76	56007.88	99

APPENDIX 3  
2002-2003 DIAMOND INDICATOR RESULTS

2002 - 2003 Diamond Indicator Totals - Swan Hills Property  
Sovereign Mining and Exploration Ltd.

[illegible]

**2002 - 2003 Diamond Indicator Totals - Swan Hills Property**  
**Sovereign Mining and Exploration Ltd.**

Sample Number	Sample Type	Date	Sampler	UMT Easting N27	UTM Northing N27	Pyrope	Eclogitic Garnet	Chrome Diopside	Cr-Gross	Olivine	Picroilmenite	Chromite	Total Silicates	Total Oxides	Total Silicates Picroilmenite	Total All DIMs
03NVT006	Till	1-Nov	AM/NV/BW	531678	6082622	0	0	0	0	0	1	0	0	0	1	1
03NVT007	Till	1-Nov	AM/NV/BW	531675	6082393	0	0	0	0	0	0	0	0	1	0	0
03NVT008	Till	1-Nov	AM/NV/BW	531735	6082142	0	0	0	0	0	0	0	0	0	0	0
03NVT009	Till	2-Nov	AM/NV/BW	531675	6081661	0	0	0	0	0	0	0	0	0	0	0
03NVT010	Till	2-Nov	AM/NV/BW	532128	6081408	0	0	0	0	0	0	0	0	0	0	0
03NVT011	Till	2-Nov	AM/NV/BW	531095	6077657	0	0	0	0	0	0	0	0	0	0	0
03NVT012	Till	3-Nov	NV/AM	529235	6075769	0	0	0	0	0	0	0	0	0	0	0
03NVT013	Till	3-Nov	NV/AM	529466	6075843	0	0	0	0	0	0	0	0	0	0	0
03NVT014	Till	3-Nov	NV/AM	529591	6075905	0	0	0	0	0	0	1	0	1	0	1
03NVT015	Till	3-Nov	NV/AM	529959	6076228	0	0	0	0	0	0	1	0	1	0	1
03NVT016	Till	3-Nov	NV/AM	530190	6076336	0	0	0	0	0	0	1	0	1	0	1
03NVT017	Till	3-Nov	NV/AM	530431	6076424	0	0	0	0	0	0	1	0	1	0	1
03NVT018	Till	3-Nov	NV/AM	530639	6076587	0	0	0	0	0	0	0	0	0	0	0
03NVT019	Till	5-Nov	AM/NV	530986	6076674	0	0	0	0	0	0	0	0	0	0	0
03NVT020	Till	5-Nov	AM/NV	531214	6077145	0	0	0	0	0	0	0	0	0	0	0
03NVT021	Till	6-Nov	AM/NV/PW	531054	6078181	0	0	0	0	0	0	0	0	0	0	0
03NVT022	Till	6-Nov	AM/NV/PW	531131	6078642	0	0	0	0	0	0	0	0	0	0	0
03NVT023	Till	6-Nov	AM/NV/PW	531248	6078867	0	0	0	0	0	0	0	0	0	0	0
03NVT024	Till	6-Nov	AM/NV/PW	531494	6078925	0	0	0	0	0	0	0	0	0	0	0
03NVT025	Till	6-Nov	AM/NV/PW	531773	6079605	0	0	0	0	0	0	0	0	0	0	0
03NVT026	Till	6-Nov	AM/NV/PW	531696	6079072	0	0	0	0	0	0	0	0	0	0	0
03NVT027	Till	6-Nov	AM/NV/PW	531828	6080153	0	0	0	0	0	0	0	0	0	0	0
03NVT028	Till	6-Nov	AM/NV/PW	531869	6080625	0	0	0	0	0	0	0	0	0	0	0
03NVT029	Till	6-Nov	AM/NV/PW	532404	6081079	0	0	0	0	0	0	0	0	0	0	0
03NVT030	Till	9-Nov	PW/AM/NV	527472	6090112	0	0	0	0	0	0	0	0	0	0	0
03NVT031	Till	8-Nov	PW/AM/NV	526661	6088821	0	0	0	0	0	0	0	0	0	0	0
03NVT032	Till	9-Nov	PW/AM/NV	527297	6089887	2	0	1	0	0	1	0	3	0	4	4
03NVT033	Till	9-Nov	PW/AM/NV	527066	6089829	0	0	0	0	0	0	1	0	2	0	1
03NVT034	Till	9-Nov	PW/AM/NV	527117	6089501	1	0	0	0	0	0	0	1	0	1	1
03NVT035	Till	9-Nov	PW/AM/NV	526942	6089292	0	0	0	0	0	0	0	0	0	0	0
03NVT036	Till	9-Nov	PW/AM/NV	526493	6088622	0	0	0	0	0	0	0	0	0	0	0
03NVT037	Till	9-Nov	PW/AM/NV	526375	6088391	0	0	0	0	0	0	0	0	0	0	0
03NVT038	Till	9-Nov	PW/AM/NV	526210	6088204	0	0	0	0	0	0	0	0	0	0	0
03NVT039	Till	9-Nov	PW/AM/NV	526095	6087995	0	0	0	0	0	0	0	0	0	0	0
03NVT040	Till	9-Nov	PW/AM/NV	525903	6087744	0	0	0	0	0	0	0	0	0	0	0
03NVT041	Till	10-Nov	NV/AM/PW	522839	6083175	0	0	0	0	0	0	0	0	0	0	0
03NVT042	Till	10-Nov	NV/AM/PW	522985	6083408	0	0	0	0	0	0	0	0	0	0	0
03NVT043	Till	10-Nov	NV/AM/PW	523119	6083625	0	0	0	0	0	0	0	0	0	0	0
03NVT044	Till	10-Nov	NV/AM/PW	523272	6083825	0	0	0	0	0	0	0	0	0	0	0
03NVT045	Till	10-Nov	NV/AM/PW	523462	6084143	0	0	0	0	0	0	0	0	0	0	0
03NVT046	Till	10-Nov	NV/AM/PW	523621	6084339	0	0	0	0	0	0	0	0	0	0	0
03NVT047	Till	10-Nov	NV/AM/PW	523742	6084549	0	0	0	0	0	0	0	0	0	0	0
03NVT048	Till	10-Nov	NV/AM/PW	523947	6084854	0	0	0	0	0	0	0	0	0	0	0
03NVT049	Till	10-Nov	NV/AM/PW	524120	6085111	0	0	0	0	0	0	0	0	0	0	0
03NVT050	Till	10-Nov	NV/AM/PW	524277	6085309	0	0	0	0	0	0	0	0	0	0	0
03NVT051	Till	11-Nov	AM/PW	524408	6085528	0	0	0	0	0	0	0	0	0	0	0
03NVT052	Till	11-Nov	AM/PW	524566	6085755	0	0	0	0	0	0	0	0	0	0	0
03NVT053	Till	11-Nov	AM/PW	524707	6085954	0	0	0	0	0	0	0	0	0	0	0
03NVT054	Till	11-Nov	AM/PW	524833	6086164	0	0	0	0	0	0	0	0	0	0	0
03NVT055	Till	11-Nov	AM/PW	524987	6086366	0	0	0	0	0	0	1	0	1	0	1
03NVT056	Till	11-Nov	AM/PW	525140	6086583	0	0	0	0	0	0	0	0	0	0	0
03NVT057	Till	11-Nov	AM/PW	525253	6086787	0	0	0	0	0	0	0	0	0	0	0
03NVT058	Till	11-Nov	AM/PW	525390	6087019	0	0	0	0	0	0	0	0	0	0	0
03NVT059	Till	12-Nov	PW/AM	525547	6087208	1	0	0	0	0	0	0	1	0	1	1
03NVT060	Till	12-Nov	PW/AM	522679	6082949	0	0	0	0	0	0	0	0	0	0	0
03NVT061	Till	12-Nov	PW/AM	525692	6087388	0	0	0	0	0	0	3	0	3	0	3

**2002 - 2003 Diamond Indicator Totals - Swan Hills Property**  
**Sovereign Mining and Exploration Ltd.**

[illegible]

**2002 - 2003 Diamond Indicator Totals - Swan Hills Property**  
**Sovereign Mining and Exploration Ltd.**

Sample Number	Sample Type	Date	Sampler	UMT Easting N27	UTM Northing N27	Pyrope	Eclogitic Garnet	Chromite Diopside	Cr-Gross	Olivine	Picroilmenite	Chromite	Total Silicates	Total Oxides	Total Silicates Picroilmenite	Total All DIMs
03NVT118	Till	15-Dec	PW/AM	512481	6113794	0	0	0	0	0	0	0	0	0	0	0
03NVT119	Till	15-Dec	PW/AM	512280	6112801	0	0	0	0	0	0	0	0	0	0	0
03NVT120	Till	15-Dec	PW/AM	511131	6112245	0	0	0	0	0	0	0	0	0	0	0
03NVT121	Till	15-Dec	PW/AM	510072	6112328	0	0	0	0	0	0	0	0	0	0	0
03NVT122	Till	15-Dec	PW/AM	509008	6112065	0	0	0	0	0	0	0	0	0	0	0
03NVT123	Till	15-Dec	PW/AM	507766	6111994	0	0	0	0	0	0	0	0	0	0	0
03NVT124	Till	15-Dec	PW/AM	506512	6111963	0	0	0	0	0	0	0	0	0	0	0
03NVT125	Till	20-Dec	PW/AM/BA	547681	6037671	0	0	0	0	0	0	0	0	0	0	0
03NVT126	Till	20-Dec	PW/AM/BA	547024	6037227	0	0	0	0	0	0	0	0	0	0	0
03NVT127	Till	20-Dec	PW/AM/BA	546528	6036566	0	0	0	0	0	0	0	0	0	0	0
03NVT128	Till	21-Dec	PW/AM/BA	546029	6036334	0	0	0	0	0	0	0	0	0	0	0
03NVT129	Till	21-Dec	PW/AM/BA	545558	6036426	0	0	0	0	0	0	0	0	0	0	0
03NVT130	Till	21-Dec	PW/AM/BA	545105	6036629	0	0	0	0	0	0	0	0	0	0	0
03NVT131	Till	21-Dec	PW/AM/BA	544709	6037032	0	0	0	0	0	0	0	0	0	0	0
03NVT132	Till	21-Dec	PW/AM/BA	544203	6036844	0	0	0	0	0	0	0	0	0	0	0
03NVT133	Till	21-Dec	PW/AM/BA	543810	6036638	0	0	0	0	0	0	0	0	0	0	0
03NVT134	Till	21-Dec	PW/AM/BA	543339	6036969	0	0	0	0	0	0	0	0	0	0	0
03NVT135	Till	21-Dec	PW/AM/BA	542976	6037330	0	0	2	0	1	0	0	3	0	3	3
03NVT136	Till	21-Dec	PW/AM/BA	542473	6037428	0	0	0	0	0	0	0	0	0	0	0
03NVT137	Till	21-Dec	PW/AM/BA	542053	6037114	0	0	0	0	0	0	0	0	0	0	0
03NVT138	Till	21-Dec	PW/AM/BA	541673	6036668	0	0	0	0	0	0	0	0	0	0	0
03NVT139	Till	21-Dec	PW/AM/BA	541173	6036222	0	0	0	0	0	0	0	0	0	0	0
03NVT140	Till	21-Dec	PW/AM/BA	540675	6035936	0	0	0	0	0	0	0	0	0	0	0
03NVT141	Till	21-Dec	PW/AM/BA	540390	6035442	0	0	0	0	0	0	0	0	0	0	0
03NVT142	Till	21-Dec	PW/AM/BA	540286	6034954	0	0	0	0	0	1	0	0	0	1	1
03NVT143	Till	21-Dec	PW/AM/BA	540015	6034403	0	0	0	0	0	0	0	0	1	0	0
03NVT144	Till	21-Dec	PW/AM/BA	539642	6033903	0	0	0	0	0	0	0	0	0	0	0
03NVT145	Till	21-Dec	PW/AM/BA	539433	6033397	0	0	0	0	0	0	0	0	0	0	0
03NVT146	Till	21-Dec	PW/AM/BA	539005	6033224	0	0	0	0	0	0	0	0	0	0	0
03NVT147	Till	22-Dec	BA/PW/AM	556158	6031855	0	0	0	0	0	0	0	0	0	0	0
03NVT148	Till	22-Dec	BA/PW/AM	555805	6031468	0	0	0	0	0	0	1	0	1	0	1
03NVT149	Till	22-Dec	BA/PW/AM	555568	6030985	0	0	0	0	0	0	0	0	0	0	0
03NVT150	Till	22-Dec	BA/PW/AM	555773	6030531	0	0	0	0	0	0	0	0	0	0	0
03NVT151	Till	22-Dec	BA/PW/AM	556229	6030148	0	0	0	0	0	0	0	0	0	0	0
03NVT152	Till	22-Dec	BA/PW/AM	566328	6041870	0	0	0	0	0	0	0	0	0	0	0
03NVT153	Till	22-Dec	BA/PW/AM	567688	6043455	0	0	0	0	0	0	0	0	0	0	0
03NVT154	Till	22-Dec	BA/PW/AM	568884	6045163	0	0	0	0	0	0	0	0	0	0	0
03NVT155	Till	22-Dec	BA/PW/AM	570619	6046593	0	0	0	0	0	0	0	0	0	0	0
03NVT156	Till	22-Dec	BA/PW/AM	572284	6048023	0	0	0	0	0	0	0	0	0	0	0
03NVT400	Till	12-Dec	PW/AM/MD	539573	6092586	0	0	0	0	0	0	0	0	0	0	0
03NVT401	Till	12-Dec	PW/AM/MD	539788	6092519	0	0	0	0	0	0	0	0	0	0	0
03NVT402	Till	13-Dec	AM/PW/MD	540017	6092636	0	0	0	0	0	0	0	0	0	0	0
03NVT403	Till	13-Dec	AM/PW/MD	539933	6092705	0	0	0	0	0	0	0	0	0	0	0
03NVT404	Till	13-Dec	AM/PW/MD	539842	6092720	0	0	0	0	0	0	0	0	0	0	0
03NVT405	Till	14-Dec	MD	540313	6092565	0	0	0	0	0	0	0	0	0	0	0
03NVT406	Till	14-Dec	MD	540313	6092565	0	0	0	0	0	0	0	0	0	0	0

\*All Samples collected during 2003 (Prefix 03) are pick results only

**2002 Microprobe Data - Diamond Indicator Minerals - Swan Hills Property**  
**Sovereign Mining and Exploration Ltd.**

Sample#	Min-id Mineral	Pt#	SiO2	TiO2	Al2O3	Cr2O3	FeO	MgO	MnO	CaO	Na2O	K2O	Total	NiO	ZnO	ZrO2	Nb2O5	Picked Mineral
02BWH-005	G_02 HIGH_TITANIUM_PYROPE	1	41.76	0.91	17.52	6.26	7.43	20.17	0.23	5.65	0.05	0.03	99.99	na	na	na	na	pos pyrope
02BWH-006	PICRO_CHROMITE	1	0.00	1.33	17.24	45.02	19.64	16.68	0.18	na	na	na	100.46	0.2644	0.0489	0.0557	0	pos chrom
02BWH-008	G_01 TITANIUM_PYROPE	2	41.34	0.81	16.56	6.31	8.05	20.30	0.31	5.61	0.09	0.00	99.38	na	na	na	na	pos pyrope
02BWH-009	PICRO_CHROMITE	2	0.12	1.23	16.47	43.78	22.50	14.58	0.20	na	na	na	99.26	0.2539	0.0178	0.0637	0.0398	pos chrom
02BWH-009	PICRO_CHROMITE	3	0.14	1.05	18.98	44.00	19.71	16.49	0.18	na	na	na	100.87	0.1852	0.1174	0	0.01	pos chrom
02BWH-009	PICRO_CHROMITE	4	0.08	0.68	9.42	47.61	27.99	12.56	0.27	na	na	na	98.83	0.1059	0.0573	0	0.0532	pos chrom
02BWH-009	PICRO_CHROMITE	5	0.03	0.42	17.23	45.17	23.54	12.58	0.24	na	na	na	99.59	0.2013	0.141	0	0.0342	pos chrom
02BWH-009	PICRO_CHROMITE	6	0.03	0.65	10.63	44.06	31.55	11.49	0.38	na	na	na	98.92	0.1011	0.0155	0	0	pos chrom
02BWH-009	PICRO_CHROMITE	7	0.04	0.10	11.02	55.01	22.46	9.63	0.41	na	na	na	99.09	0.0349	0.2854	0.0172	0.0847	pos chrom
02BWH-009	PICRO_CHROMITE	8	0.12	1.16	14.18	49.60	18.08	16.55	0.17	na	na	na	100.13	0.2209	0.042	0	0	pos chrom
02BWH-010	G_09 CHROME_PYROPE	3	42.37	0.12	20.23	4.26	8.54	18.48	0.46	5.55	0.03	0.00	100.04	na	na	na	na	def pyrope
02BWH-010	PICRO_CHROMITE	34	0.04	2.19	13.90	43.40	25.35	14.18	0.19	na	na	na	99.67	0.3075	0.0727	0	0.0397	pos chrom
02BWH-010	PICRO_CHROMITE	35	0.09	0.28	10.02	51.07	21.18	16.72	0.20	na	na	na	99.81	0.1413	0	0.0833	0.0202	pos chrom
02BWH-012	G_09 CHROME_PYROPE	4	42.41	0.14	20.13	4.59	6.92	19.77	0.34	5.30	0.02	0.00	99.62	na	na	na	na	pos pyrope
02BWH-012	PICRO_CHROMITE	36	0.14	2.26	12.68	42.37	27.64	12.75	0.20	na	na	na	98.41	0.2506	0.0575	0.0555	0	pos chrom
02BWH-013	G_06 PYROPE_GROSSULAR_ALMANDINE	6	41.69	0.10	22.85	0.12	10.57	12.15	0.28	12.60	0.06	0.00	100.40	na	na	na	na	pos eclog
02BWH-013	G_10 LOW_CALCIIUM_CHROME_PYROPE	5	41.92	0.05	19.59	6.07	7.31	19.45	0.38	5.72	0.02	0.00	100.52	na	na	na	na	def pyrope
02BWH-013	PICRO_CHROMITE	25	0.10	1.35	15.98	43.24	23.93	14.56	0.23	na	na	na	99.72	0.2083	0.0631	0.0462	0	pos chrom
02BWH-013	PICRO_CHROMITE	26	0.13	2.99	8.80	44.26	29.98	11.57	0.34	na	na	na	98.25	0.1436	0.02	0	0	pos chrom
02BWH-013	UNKNOWN (SubPicroChromite)	24	0.05	0.09	30.61	32.05	20.98	15.86	0.18	na	na	na	100.16	0.1857	0.1621	0.0087	0	pos chrom
02BWH-014	SUB_PICRO_CHROMITE	32	0.37	0.36	24.54	37.30	19.54	17.79	0.12	na	na	na	100.30	0.2556	0.0184	0	0	pos chrom
02BWH-014	SUB_PICRO_CHROMITE	33	0.41	0.40	24.22	37.29	18.95	17.62	0.20	na	na	na	99.41	0.2996	0.0162	0	0.0051	pos chrom
02BWH-015	G_03 CALCIC_PYROPE_ALMANDINE	8	41.99	0.01	22.99	0.00	11.82	14.83	0.27	8.58	0.00	0.00	100.48	na	na	na	na	pos eclog
02BWH-015	G_09 CHROME_PYROPE	9	42.17	0.04	17.44	6.34	9.58	18.04	0.47	6.48	0.00	0.00	100.56	na	na	na	na	pos pyrope
02BWH-015	PICRO_CHROMITE	28	0.10	1.14	16.42	45.79	21.11	14.72	0.27	na	na	na	99.86	0.2084	0.1021	0	0	pos chrom
02BWH-015	PICRO_CHROMITE	30	0.04	0.32	16.15	45.75	27.24	8.31	0.41	na	na	na	98.70	0.0395	0.4259	0	0.01	pos chrom
02BWH-015	PICRO_CHROMITE	31	0.08	0.14	8.23	56.28	26.42	8.57	0.43	na	na	na	100.44	0.0501	0.185	0.0436	0	pos chrom
02BWH-015	UNKNOWN (PicroChromite)	29	0.11	0.03	13.58	56.35	13.34	15.91	0.24	na	na	na	99.87	0.1403	0.1003	0.0636	0	pos chrom
02BWH-016	CPX_05_CHROME_DIOPSIDE	11	55.73	0.17	1.46	2.49	16.61	0.12	18.32	1.85	0.03	0.03	99.39	na	na	na	na	pos cpx
02BWH-016	G_12 KNORRINGITIC_UVAROVITE_PYROPE	28	41.40	0.17	15.50	11.02	6.71	18.62	0.42	6.27	0.03	0.00	100.13	na	na	na	na	def pyrope
02BWH-017	PICRO_CHROMITE	27	0.04	1.77	6.29	45.65	36.56	9.24	0.38	na	na	na	100.24	0.2215	0.0901	0	0	pos chrom
02BWH-022	CPX_02_DIOPSIDE	13	54.26	0.06	1.31	0.75	5.68	15.25	0.22	21.36	0.70	0.00	99.58	na	na	na	na	pos cpx
02BWH-022	CPX_05_CHROME_DIOPSIDE	14	52.45	0.23	6.08	0.77	2.45	14.82	0.12	21.38	1.24	0.01	99.55	na	na	na	na	pos cpx
02BWH-022	G_09 CHROME_PYROPE	12	42.65	0.09	20.29	3.99	8.47	18.91	0.58	5.13	0.02	0.00	100.13	na	na	na	na	def pyrope
02BWH-022	PICRO_CHROMITE	14	0.00	0.18	17.39	50.91	17.56	12.78	0.37	na	na	na	99.55	0.065	0.1936	0.0979	0.0146	pos chrom
02BWH-022	UNKNOWN (SubPicroChromite)	15	0.08	1.14	21.04	29.23	34.39	11.27	0.22	na	na	na	97.94	0.2647	0.1845	0	0.1299	pos chrom
02BWH-023	PICRO_CHROMITE	21	0.09	1.07	16.46	44.84	25.47	11.75	0.33	na	na	na	100.29	0.1807	0.0725	0.0278	0	pos chrom
02BWH-023	PICRO_CHROMITE	23	0.12	1.13	14.07	49.02	19.81	15.86	0.19	na	na	na	100.61	0.2692	0.098	0.0185	0.0203	pos chrom
02BWH-023	SUB_PICRO_CHROMITE	22	0.16	0.93	22.66	38.68	22.17	14.44	0.23	na	na	na	99.65	0.2199	0.0666	0.0816	0	pos chrom
02BWH-024	G_10 LOW_CALCIIUM_CHROME_PYROPE	15	42.11	0.05	17.90	7.89	6.94	19.65	0.41	5.38	0.04	0.00	100.36	na	na	na	na	def pyrope
02BWH-024	G_11_UVAROVITE_PYROPE	16	41.84	0.35	18.26	6.94	6.75	19.93	0.38	5.58	0.03	0.00	100.06	na	na	na	na	def pyrope
02BWH-024	OLIVINE	2	41.34	0.00	0.00	0.01	7.83	49.34	0.12	0.00	na	na	99.06	0.4198	na	na	na	pos olivine
02BWH-024	PICRO_CHROMITE	17	0.00	0.06	11.38	53.70	24.43	9.19	0.40	na	na	na	99.57	0.038	0.3333	0	0.0445	pos chrom
02BWH-024	PICRO_CHROMITE	18	0.06	1.18	15.94	45.14	20.15	16.08	0.17	na	na	na	98.98	0.2113	0	0.0372	0	pos chrom
02BWH-024	PICRO_CHROMITE	19	0.08	1.56	14.71	45.25	23.25	14.74	0.25	na	na	na	100.15	0.2319	0.0691	0.0091	0	pos chrom
02BWH-024	UNKNOWN (PicroChromite)	20	0.10	0.27	7.06	56.31	19.45	15.99	0.25	na	na	na	99.73	0.075	0.0663	0.0995	0.0545	pos chrom
02BWH-025	G_10 LOW_CALCIIUM_CHROME_PYROPE	10	41.90	0.07	18.39	6.87	7.41	18.72	0.38	6.45	0.01	0.00	100.19	na	na	na	na	def pyrope
02BWH-025	PICRO_CHROMITE	16	0.07	0.15	23.86	41.79	15.86	17.87	0.24	na	na	na	100.02	0.1863	0	0	0	pos chrom
02BWH-026	PICRO_CHROMITE	10	0.08	0.66	9.55	44.34	28.71	14.91	0.23	na	na	na	98.82	0.2076	0.0311	0	0.1061	pos chrom
02BWH-026	PICRO_CHROMITE	13	0.05	0.38	6.57	53.37	22.74	15.60	0.27	na	na	na	99.13	0.1155	0.0212	0	0	pos chrom
02BWH-026	UNKNOWN (SubPicroChromite)	11	0.03	0.35	31.18	28.15	22.83	16.26	0.35	na	na	na	99.54	0.2317	0.1089	0	0.0461	pos chrom
02BWH-026	UNKNOWN (SubPicroChromite)	12	0.00	0.05	34.88	27.06	20.22	16.08	0.15	na	na	na	98.88	0.2128	0.1745	0.0474	0	pos chrom
02BWH-027	PICRO_CHROMITE	54	0.11	0.10	23.04	40.72	22.37	12.62	0.33	na	na	na	99.72	0.0549	0.1533	0.1002	0.1344	pos chrom
02BWH-027	PICRO_CHROMITE	55	0.12	0.91	18.34	44.63	18.67	16.48	0.20	na	na	na	99.62	0.1805	0.0915	0	0	pos chrom
02CDH-103	Chromite	1	0.07	0.07	18.19	50.48	15.72	15.00	0.19	na	na	na	99.95	0.1412	0.0511	0.0437	0	pos chrom
02CDH-103	Eclogitic Garnet	3	39.85	0.01	21.81	0.00	20.08	10.75	0.61	6.60	0.04	0.00	99.76	na	na	na	na	pos eclog
02CDH-103	Eclogitic Garnet	4	40.46	0.04	22.22	0.00	18.44	11.70	0.37	7.06	0.01	0.00	100.30	na	na	na	na	pos eclog
02CDH-103	Pyrope	1	41.81	0.00	17.73	7.34	18.72	4.47	6.37	0.03	0.01	0.00	100.32	na	na	na	na	def pyrope
02CJOH-002	Chromite	2	0.07	2.33	13.48	42.38	27.59	12.56	0.24	na	na	na	99.97	0.2047	0.0427	0	0.0738	pos chro
02CJOH-002	Chromite	3	0.11	1.40	23.59	33.56	26.39	13.82	0.18	na	na	na	99.45	0.2087	0.1202	0.0452	0.0189	pos chro
02CPH-001	PICRO_CHROMITE	50	0.07	1.46	16.89	41.25	25.09	13.97	0.26	na	na	na	99.33	0.2174	0.1163	0	0.0136	pos chrom
02CPH-001	PICRO_CHROMITE	51	0.00	0.08	22.91	45.57	15.65	15.82	0.24	na	na	na	100.54	0.049	0.1291	0.0462	0.0404	pos chrom
02CPH-001	PICRO_CHROMITE	52	0.11	0.07	25.87	40.89	16.76	15.38	0.16	na	na	na	99.75	0.114	0.1966	0.0093	0.1923	pos chrom
02CPH-001	SUB_PICRO_CHROMITE	53	0.09	0.22	27.99	38.58	14.16	18.47	0.18	na	na	na	99.99	0.2493	0	0.0279	0.0102	pos chrom
02CPH-002	OLIVINE	1	41.55	0.02	0.89	0.04	7.98	48.88	0.14	0.00	na	na	99.98	0.4914	na	na	na	olivine in core of chrom
02CPH-002	PICRO_CHROMITE	47	0.10	2.09	14.05	43.01	27.12	13.16	0.26	na	na	na	100.11	0.211	0.0658	0	0.0348	pos chrom
02CPH-002	PICRO_CHROMITE	48	0.11	0.08	26.75	40.00	18.83	14.34	0.30	na	na	na	100.71	0.0987	0.17	0	0.0331	pos chrom
02CPH-002	PICRO_CHROMITE	49	0.11	1.11	16.59	46.61	19.17	16.42	0.22	na	na	na	100.64	0.2447	0.1018	0	0.0414	pos chrom
02CPH-003	G_10 LOW_CALCIIUM_CHROME_PYROPE	17	42.18	0.12	17.97	7.52	7.19	18.76	0.42	6.25	0.00	0.00	100.41	na	na	na	na	def pyrope
02HKK-001	G_09 CHROME_PYROPE																	

**2002 Microprobe Data - Diamond Indicator Minerals - Swan Hills Property**  
**Sovereign Mining and Exploration Ltd.**

Sample#	Min-id Mineral	Pt#	SiO2	TiO2	Al2O3	Cr2O3	FeO	MgO	MnO	CaO	Na2O	K2O	Total	NiO	ZnO	ZrO2	Nb2O5	Picked Mineral
02HHK-001	UNKNOWN (PicroChromite)	40	0.24	0.10	10.83	56.59	15.81	16.26	0.19	na	na	na	100.26	0.1654	0.0927	0	0	pos chrom
02HHK-002	PICRO_CHROMITE	37	0.11	0.34	17.41	47.60	19.05	15.05	0.21	na	na	na	99.96	0.1237	0.0766	0	0	pos chrom
02HHK-003	G_10_LOW_CALCIIUM_CHROME_PYROPE	23	41.52	0.02	17.73	7.59	6.96	19.49	0.35	6.59	0.02	0.00	100.26	na	na	na	na	def pyrope
02HHK-003	PICRO_CHROMITE	59	0.64	1.06	15.97	43.37	24.38	13.59	0.25	na	na	na	99.63	0.2077	0.1568	0	0	pos chrom
02MDH-101	Cr_GROSSULAR	19	39.07	0.19	18.73	4.37	0.13	0.19	0.15	36.00	0.01	0.00	99.59	0.2084	0.095	0.0092	0	pos chrom
02MDH-101	G_09_CHROME_PYROPE	22	42.02	0.29	19.94	4.25	9.03	19.48	0.46	4.78	0.07	0.01	98.85	na	na	na	na	pos cpx
02MDH-101	G_10_LOW_CALCIIUM_CHROME_PYROPE	20	41.94	0.08	15.97	9.67	6.93	18.99	0.39	5.93	0.01	0.00	100.32	na	na	na	na	pos pyrope
02MDH-101	G_12_KNORRINGITIC_UVAROVITE_PYROPE	21	41.02	0.30	14.45	12.06	6.48	18.33	0.34	6.35	0.04	0.00	99.91	na	na	na	na	def pyrope
02MDH-102	G_01_TITANIAN_PYROPE	24	42.36	0.62	20.70	2.80	7.48	21.21	0.27	4.82	0.04	0.01	100.31	na	na	na	na	def pyrope
02MDH-102	G_09_CHROME_PYROPE	25	41.55	0.05	20.88	3.36	8.71	19.56	0.56	5.14	0.04	0.01	99.86	na	na	na	na	def pyrope
02MDH-104	Chromite	5	0.07	0.46	6.83	52.69	24.91	14.18	0.27	na	na	na	99.72	0.1946	0.1049	0	0	pos chrom
02MDH-104	Chromite	6	0.11	3.86	23.39	25.24	32.41	14.30	0.22	na	na	na	99.79	0.2132	0.0144	0	0.0379	pos chrom
02MDH-104	Chromite	7	0.14	0.66	18.03	46.77	15.98	17.16	0.20	na	na	na	99.24	0.1984	0.0889	0	0	pos chrom
02MDH-104	Chromite	8	0.06	0.27	18.44	43.83	23.69	12.23	0.22	na	na	na	99.16	0.0747	0.1882	0.0207	0.1387	pos chrom
02MDH-104	Chromite	9	0.07	0.13	19.59	45.84	20.25	12.52	0.38	na	na	na	99.11	0.1279	0.105	0.0435	0.0546	pos chrom
02MDH-104	Chromite	10	0.11	0.63	10.53	52.05	20.91	15.60	0.27	na	na	na	100.33	0.2307	0	0	0	pos chrom
02MDH-104	Chromite	11	0.14	1.40	15.04	45.96	20.46	15.38	0.18	na	na	na	98.96	0.2322	0.0412	0.0425	0.0889	pos chrom
02MDH-104	Chromite	12	0.04	0.98	3.53	58.29	26.20	9.19	0.48	na	na	na	98.88	0.0729	0.0941	0	0	pos chrom
02MDH-104	Chromite	13	0.05	0.01	27.91	39.88	13.13	17.37	0.23	na	na	na	99.22	0.0314	0.6067	0	0	pos chrom
02MDH-104	Chromite	14	0.07	0.19	15.87	53.25	17.76	11.93	0.32	na	na	na	99.76	0.0579	0.1266	0	0.1764	pos chrom
02MDH-104	Chromite	15	0.11	1.28	15.32	46.25	19.36	15.59	0.29	na	na	na	98.58	0.2247	0.1095	0	0.0355	pos chrom
02MDH-104	Chromite	16	0.01	0.28	5.02	50.31	36.44	5.43	0.57	na	na	na	98.66	0.0761	0.4421	0.0815	0	pos chrom
02MDH-104	Chromite	17	0.07	0.23	15.96	46.93	25.32	10.24	0.34	na	na	na	99.46	0.0223	0.218	0	0.1379	pos chrom
02MDH-104	Chromite	18	0.15	1.33	17.75	42.09	22.19	15.05	0.23	na	na	na	99.13	0.1971	0.111	0.021	0	pos chrom
02MDH-104	Chromite	19	0.08	0.62	8.70	49.64	26.71	13.71	0.29	na	na	na	100.23	0.1885	0.0798	0.2046	0	pos chrom
02MDH-104	Eclogitic Garnet	5	40.70	0.02	21.97	0.08	14.73	12.54	0.33	8.95	0.02	0.00	99.33	na	na	na	na	pos eclog
02MDH-104	Olivine	1	41.34	0.02	1.40	0.02	9.02	48.16	0.16	0.02	na	na	100.46	0.3313	na	na	na	pos olivine
02MDH-104	Picroilmenite	4	0.10	50.49	0.15	2.04	32.68	12.74	0.28	na	na	na	99.08	0.0685	0.1385	0.105	0.2817	pos chrom
02MDH-105	Chromite	20	0.04	0.57	25.54	38.43	18.08	16.71	0.19	na	na	na	99.74	0.0827	0.0984	0	0	pos chrom
02MDH-105	Chromite	21	0.06	2.86	17.23	36.15	28.66	13.91	0.17	na	na	na	99.47	0.2142	0.1004	0.1274	0	pos chrom
02MDH-105	Chromite	22	0.09	0.17	7.65	53.97	28.80	7.22	0.35	na	na	na	98.58	0.0671	0.1435	0.1225	0	pos chrom
02MDH-105	Chromite	23	0.10	0.14	8.01	54.50	28.44	7.28	0.37	na	na	na	99.21	0.0843	0.2138	0.0818	0	pos chrom
02MDH-105	Chromite	24	0.08	0.36	8.27	51.78	24.06	14.61	0.33	na	na	na	99.81	0.1204	0.1163	0.0817	0	pos chrom
02MDH-105	Chromite	25	0.00	0.04	21.42	45.76	18.28	13.17	0.27	na	na	na	99.27	0.0362	0.1537	0.1489	0	pos chrom
02MDH-105	Chromite	26	0.07	0.03	8.70	60.62	19.31	10.94	0.30	na	na	na	100.35	0.0506	0.1991	0.1205	0	pos chrom
02MDH-105	Chromite	27	0.04	0.42	14.78	45.85	30.17	6.72	0.36	na	na	na	98.85	0.0873	0.2316	0.187	0	pos chrom
02MDH-105	Chromite	28	0.05	0.22	24.69	40.62	17.99	15.05	0.27	na	na	na	99.34	0.1332	0.1319	0.1074	0.0897	pos chrom
02MDH-105	Chromite	29	0.02	0.35	5.63	55.36	22.99	14.27	0.27	na	na	na	99.14	0.0661	0.0672	0.0616	0.0515	pos chrom
02MDH-105	Chromite	30	0.09	0.01	6.01	59.75	24.99	7.51	0.38	na	na	na	99.14	0.0026	0.2461	0.1587	0	pos chrom
02MDH-105	Chromite	31	0.04	0.01	16.71	49.05	22.15	11.04	0.34	na	na	na	99.54	0.0439	0.1572	0	0	pos chrom
02MDH-105	Chromite	32	0.08	1.64	26.24	29.78	26.02	14.41	0.14	na	na	na	98.82	0.1775	0.2003	0.1299	0	pos chrom
02MDH-105	Chromite	33	0.06	0.50	5.98	49.04	29.11	13.86	0.34	na	na	na	99.19	0.1977	0.0328	0	0.0843	pos chrom
02MDH-105	Chromite	34	0.10	1.42	13.30	45.63	28.01	10.17	0.20	na	na	na	99.12	0.1483	0.1042	0.0416	0	pos chrom
02MDH-105	Chromite	36	0.08	1.52	17.20	42.42	23.76	13.94	0.25	na	na	na	99.50	0.1967	0.1208	0	0	pos chrom
02MDH-105	Chromite	37	0.05	0.01	39.08	27.75	14.44	18.42	0.15	na	na	na	100.42	0.2436	0.0926	0.1789	0.0187	pos chrom
02MDH-105	Chromite	38	0.08	0.35	4.24	50.24	32.53	11.14	0.45	na	na	na	99.36	0.1419	0.1183	0	0.0684	pos chrom
02MDH-105	Chromite	39	0.10	1.20	14.96	45.46	24.85	12.30	0.22	na	na	na	99.54	0.2288	0.1149	0	0.105	pos chrom
02MDH-105	Chromite	40	0.02	0.05	8.25	57.04	25.02	7.84	0.36	na	na	na	98.92	0.0513	0.2036	0	0.0853	pos chrom
02MDH-105	Chromite	41	0.05	0.00	15.15	52.10	20.50	11.00	0.30	na	na	na	99.32	0.0532	0.1639	0	0	pos chrom
02MDH-105	Chromite	42	0.10	1.15	16.57	45.86	19.29	15.66	0.14	na	na	na	99.13	0.2537	0	0	0.1035	pos chrom
02MDH-105	Chromite	43	0.02	1.43	19.81	40.16	22.08	15.11	0.24	na	na	na	99.25	0.1615	0.0601	0.1251	0.0523	pos chrom
02MDH-105	Picroilmenite	35	0.04	53.13	0.21	0.95	30.93	13.17	0.32	na	na	na	99.10	0.0584	0	0.0972	0.1789	pos chrom
02MDH-105	Picroilmenite	44	0.00	53.71	0.21	0.93	31.02	13.50	0.26	na	na	na	100.01	0.069	0.0051	0.1391	0.1666	pos chrom
02MDH-105	Pyrope	6	42.21	0.13	20.27	3.99	7.55	19.75	0.30	5.02	0.05	0.00	99.26	na	na	na	na	pos pyrope
02MDH-106	Eclogitic Garnet	8	40.89	0.03	22.27	0.05	14.93	12.68	0.42	8.85	0.00	0.00	100.12	na	na	na	na	pos eclog
02MDH-106	Eclogitic Garnet	9	40.54	0.01	22.86	0.03	16.15	14.56	0.27	5.82	0.01	0.00	100.25	na	na	na	na	pos eclog
02MDH-106	Pyrope	7	41.93	0.02	20.56	3.65	8.40	18.67	0.54	5.67	0.02	0.00	99.46	na	na	na	na	pos pyrope
02MDH-107	Chromite	45	0.10	1.58	13.24	46.62	24.46	13.49	0.22	na	na	na	99.85	0.1599	0.0609	0	0.0175	pos chrom
02MDH-107	Eclogitic Garnet	11	40.62	0.14	22.41	0.04	16.57	12.97	0.22	7.23	0.01	0.00	100.22	na	na	na	na	pos eclog
02MDH-107	Eclogitic Garnet	12	40.66	0.09	22.31	0.13	14.08	11.26	0.24	11.59	0.02	0.00	100.38	na	na	na	na	pos eclog
02MDH-107	Eclogitic Garnet	13	40.37	0.11	21.68	0.00	16.16	11.07	0.35	9.76	0.00	0.00	99.50	na	na	na	na	pos eclog
02MDH-107	Eclogitic Garnet	14	40.03	0.05	21.77	0.15	18.39	8.97	0.43	10.59	0.01	0.00	100.39	na	na	na	na	pos eclog
02MDH-107	Pyrope	10	41.66	0.05	20.73	3.67	9.57	18.12	0.69	5.84	0.05	0.00	100.37	na	na	na	na	def pyrope
02WCH-003	G_09_CHROME_PYROPE	26	41.94	0.04	20.75	3.82	8.13	19.25	0.47	5.24	0.01	0.01	99.67	na	na	na	na	def pyrope
02WCH-003	G_10_LOW_CALCIIUM_CHROME_PYROPE	27	42.01	0.13	19.24	5.67	7.81	19.06	0.50	5.21	0.04	0.00	99.68	na	na	na	na	def pyrope
02WCH-003	PICRO_CHROMITE	9	0.14	1.04	15.84	47.79	17.98	16.10	0.26	na	na	na	99.44	0.1641	0.0994	0.035	0	pos chrom
02WCH-005	PICRO_CHROMITE	57	0.00	2.09	3.73	50.32	32.00	8.97	0.43	na	na	na	97.93	0.1511	0.1529	0.0438	0.0384	pos chrom
02WCH-005	PICRO_CHROMITE	58	0.13	0.19	8.32	56.18	24.17	10.21	0.37	na	na	na	99.76	0.093	0.0976	0	0	pos chrom
02WCH-005	SUB_PICRO_CHROMITE	56	0.06	0.04	27.53	37.84	17.23	16.81	0.30	na	na	na	100.13	0.0933	0.1443	0.0648	0.0152	pos chrom

APPENDIX 4  
2002-2003 GEOCHEMICAL RESULTS

**SOVEREIGN MINING**

Attention: Neil Torry

PO #/Project:

Samples: 34

**Geoanalytical Laboratories SRC**125 - 15 Innovation Blvd., Saskatoon, Saskatchewan, S7N 2X8  
Tel: (306) 933-8118 Fax: (306) 933-5656 Email: [geochem@src.sk.ca](mailto:geochem@src.sk.ca)

Report No: 03-50

Date: February 12, 2003

## Column Header Details

Ag by ICP in ppm (Ag)  
Al<sub>2</sub>O<sub>3</sub> by ICP in wt % (Al<sub>2</sub>O<sub>3</sub>)  
As by ICP in ppm (As)  
Ba by ICP in ppm (Ba)  
Be by ICP in ppm (Be)

Bi by ICP in ppm (Bi)  
CaO by ICP in wt % (CaO)  
Cd by ICP in ppm (Cd)  
Co by ICP in ppm (Co)  
Cr by ICP in ppm (Cr)

Cu by ICP in ppm (Cu)  
Fe<sub>2</sub>O<sub>3</sub> by ICP in wt % (Fe<sub>2</sub>O<sub>3</sub>)  
K<sub>2</sub>O by ICP in wt % (K<sub>2</sub>O)  
MgO by ICP in wt % (MgO)  
MnO by ICP in wt % (MnO)

Mo by ICP in ppm (Mo)  
Na<sub>2</sub>O by ICP in wt % (Na<sub>2</sub>O)  
Ni by ICP in ppm (Ni)  
P<sub>2</sub>O<sub>5</sub> by ICP in wt % (P<sub>2</sub>O<sub>5</sub>)  
Pb by ICP in ppm (Pb)

Sb by ICP in ppm (Sb)  
Sc by ICP in ppm (Sc)  
Sn by ICP in ppm (Sn)  
Sr by ICP in ppm (Sr)  
TiO<sub>2</sub> by ICP in wt % (TiO<sub>2</sub>)

V by ICP in ppm (V)  
W by ICP in ppm (W)  
Y by ICP in ppm (Y)  
Zn by ICP in ppm (Zn)  
Zr by ICP in ppm (Zr)

Gold by Fire Assay ICP in ppb (Au)  
Gold by Fire Assay ICP Repeat in ppb (Au R)

**SOVEREIGN MINING**

Attention: Neil Torry  
PO #/Project:  
Samples: 34

**Geoanalytical Laboratories SRC**

125 - 15 Innovation Blvd., Saskatoon, Saskatchewan, S7N 2X8  
Tel: (306) 933-8118 Fax: (306) 933-5656 Email: geochem@src.sk.ca

Report No: 03-50  
Date: February 12, 2003

Sample Number	Ag ppm	Al2O3 wt %	As ppm	Ba ppm	Be ppm	Bi ppm	CaO wt %	Cd ppm	Co ppm	Cr ppm	Cu ppm	Fe2O3 wt %	K2O wt %	MgO wt %	MnO wt %	Mo ppm	Na2O wt %	Ni ppm
QC1	<0.2	5.67	10	295	1.9	<1	0.48	1	38	72	48	10.7	0.47	1.09	0.602	17	0.02	50
02BWS 1	<0.2	1.43	4	177	<0.5	<1	0.68	<1	6	11	9	1.44	0.05	0.38	0.042	<1	0.01	12
02BWS 2	<0.2	1.26	6	164	0.5	<1	1.42	<1	9	12	14	2.22	0.09	0.73	0.041	<1	0.01	20
02BWS 3	<0.2	0.91	4	115	<0.5	<1	0.61	<1	5	8	8	1.66	0.05	0.45	0.028	<1	0.01	11
02BWS 4	<0.2	1.19	3	156	0.5	<1	0.48	<1	6	11	11	1.75	0.06	0.38	0.028	<1	0.04	15
02BWS 5	<0.2	0.91	4	159	0.5	<1	0.61	<1	10	10	9	2.15	0.05	0.37	0.082	<1	0.02	16
02BWS 6	<0.2	1.41	8	198	0.7	<1	1.58	<1	9	13	23	2.72	0.12	0.83	0.073	1	0.02	27
02BWS 7	<0.2	0.95	3	147	<0.5	<1	0.44	<1	7	10	9	1.68	0.06	0.37	0.036	<1	0.01	14
02BWS 8	<0.2	1.65	6	197	0.7	<1	0.97	<1	11	16	24	3.61	0.11	0.71	0.054	<1	0.02	29
02BWS 9	<0.2	1.22	2	134	<0.5	<1	0.49	<1	5	12	9	1.53	0.05	0.44	0.023	<1	0.01	13
02BWS 10	<0.2	0.91	3	132	<0.5	<1	0.56	<1	6	9	9	1.51	0.05	0.41	0.021	<1	0.01	14
02BWS 11	<0.2	1.37	8	331	0.6	<1	1.65	<1	8	13	20	2.51	0.12	0.87	0.035	1	0.01	23
02BWS 12	<0.2	1.52	6	206	0.6	<1	2.03	<1	8	14	22	2.49	0.13	0.95	0.041	1	0.02	23
02BWS 13	<0.2	1.66	3	158	0.5	<1	0.53	<1	6	14	10	2.68	0.11	0.48	0.022	<1	0.01	14
02BWS 14	<0.2	0.68	3	121	<0.5	<1	0.53	<1	6	8	7	1.49	0.05	0.37	0.024	<1	0.01	12
02BWS 15	<0.2	1.05	4	160	0.5	<1	0.58	<1	8	10	13	1.61	0.08	0.41	0.039	<1	0.03	17
02BWS 16	<0.2	1.06	4	189	0.5	<1	0.63	<1	8	10	14	1.94	0.09	0.46	0.032	<1	0.02	19
02BWS 17	<0.2	1.31	6	139	0.6	<1	0.57	<1	6	12	12	2.31	0.09	0.41	0.025	<1	0.01	15
02BWS 18	<0.2	1.15	3	125	<0.5	<1	0.61	<1	7	9	9	1.65	0.05	0.36	0.027	<1	0.01	13
02BWS 19	<0.2	1.12	4	131	0.5	<1	0.61	<1	7	9	9	1.53	0.05	0.37	0.036	<1	0.02	12
QC2	<0.2	5.77	10	308	1.9	<1	0.49	1	39	70	49	11.1	0.49	1.11	0.631	18	0.02	50
02BWS 20	<0.2	0.91	4	142	<0.5	<1	0.73	<1	6	9	9	1.47	0.07	0.51	0.031	<1	0.02	14
02BWS 21	<0.2	1.52	4	175	0.5	<1	0.72	<1	7	13	14	1.83	0.11	0.49	0.032	<1	0.01	16
02CPS 1	<0.2	1.51	5	202	<0.5	<1	1.03	<1	8	14	11	2.15	0.08	0.68	0.076	<1	0.01	18
02CPS 2	0.2	2.02	7	262	0.6	<1	1.26	<1	10	18	21	2.87	0.12	0.86	0.085	<1	0.02	27
02CPS 3	<0.2	1.91	5	194	0.6	<1	0.71	<1	8	15	12	2.63	0.08	0.59	0.038	<1	0.01	19
02CPS 4	<0.2	1.86	6	198	0.5	<1	0.73	<1	9	13	11	2.44	0.08	0.52	0.061	<1	0.01	16
02HKS 1	<0.2	1.55	3	192	<0.5	<1	0.61	<1	5	14	9	1.56	0.06	0.52	0.012	<1	0.02	16
02HKS 2	<0.2	1.54	5	190	<0.5	<1	0.65	<1	7	12	11	2.06	0.08	0.53	0.039	<1	0.01	16
02HKS 3	<0.2	1.65	3	210	0.5	<1	0.73	<1	9	13	11	2.03	0.08	0.55	0.028	<1	0.02	18
02WCS 1	<0.2	0.89	4	139	<0.5	<1	1.21	<1	6	10	8	1.87	0.06	0.75	0.044	<1	0.01	14
02WCS 2	<0.2	1.32	4	145	<0.5	<1	0.87	<1	7	12	10	2.06	0.07	0.61	0.041	<1	0.01	14
02WCS 3	<0.2	1.32	7	169	<0.5	<1	1.29	<1	9	14	10	2.81	0.08	0.71	0.089	<1	0.01	20
02CPS 3R	<0.2	1.84	5	194	0.6	<1	0.71	<1	8	15	13	2.63	0.08	0.59	0.039	<1	0.01	19

**SOVEREIGN MINING**

Attention: Neil Torry

PO #/Project:

Samples: 34

**Geoanalytical Laboratories SRC**

125 - 15 Innovation Blvd., Saskatoon, Saskatchewan, S7N 2X8

Tel: (306) 933-8118 Fax: (306) 933-5656 Email: geochem@src.sk.ca

Report No: 03-50

Date: February 12, 2003

Sample Number	P2O5 wt %	Pb ppm	Sb ppm	Sc ppm	Sn ppm	Sr ppm	TiO2 wt %	V ppm	W ppm	Y ppm	Zn ppm	Zr ppm	Au ppb	Au R ppb
QC1	0.529	16	<1	5	<1	24	0.14	98	<1	16	194	<1	N/R	N/R
O2BWS 1	0.102	8	<1	1	<1	36	0.01	17	<1	6	54	1	59	25
O2BWS 2	0.112	9	<1	2	<1	27	0.01	22	<1	8	58	4	19	N/R
O2BWS 3	0.109	8	<1	1	<1	25	0.02	15	<1	7	39	3	280	7
O2BWS 4	0.096	10	<1	2	<1	30	0.01	19	<1	9	46	4	19	N/R
O2BWS 5	0.111	8	<1	1	<1	28	0.03	19	<1	9	43	5	13	N/R
O2BWS 6	0.114	12	<1	3	<1	47	0.02	23	<1	12	64	9	15	N/R
O2BWS 7	0.103	7	<1	1	<1	25	0.02	17	<1	7	40	3	5	N/R
O2BWS 8	0.119	13	<1	4	<1	34	0.02	27	<1	12	70	6	867	8
O2BWS 9	0.092	8	<1	1	<1	27	0.01	19	<1	6	53	1	16	N/R
O2BWS 10	0.105	7	<1	1	<1	23	0.01	15	<1	7	47	3	5	N/R
O2BWS 11	0.126	11	<1	3	<1	46	0.01	24	<1	11	65	5	18	N/R
O2BWS 12	0.133	11	<1	3	<1	46	0.01	25	<1	12	74	6	5	N/R
O2BWS 13	0.126	9	<1	2	<1	31	0.01	24	<1	7	56	2	7	N/R
O2BWS 14	0.098	6	<1	1	<1	19	0.02	15	<1	6	43	3	5	N/R
O2BWS 15	0.085	9	<1	2	<1	28	0.02	17	<1	10	52	4	18	N/R
O2BWS 16	0.097	10	<1	2	<1	31	0.02	18	<1	9	59	4	17	N/R
O2BWS 17	0.116	10	<1	2	<1	30	0.01	21	<1	9	57	3	106	2
O2BWS 18	0.089	9	<1	1	<1	27	0.01	16	<1	7	49	1	7	N/R
O2BWS 19	0.081	11	<1	1	<1	29	0.01	16	<1	7	43	3	2	N/R
QC2	0.535	16	<1	6	<1	25	0.15	99	<1	16	200	<1	N/R	N/R
O2BWS 20	0.091	7	<1	1	<1	26	0.01	14	<1	8	45	5	2	N/R
O2BWS 21	0.082	9	<1	2	<1	31	0.01	22	<1	8	56	1	3	N/R
O2CPS 1	0.115	8	<1	2	<1	31	0.02	22	<1	8	56	3	5	N/R
O2CPS 2	0.127	11	<1	3	<1	45	0.02	30	<1	12	67	5	5	N/R
O2CPS 3	0.117	10	<1	2	<1	31	0.01	25	<1	10	59	1	4	N/R
O2CPS 4	0.118	11	<1	1	<1	31	<0.01	25	<1	8	70	<1	10	N/R
O2HKS 1	0.098	8	<1	2	<1	28	0.02	21	<1	7	61	3	1030	27
O2HKS 2	0.112	9	<1	2	<1	30	0.01	21	<1	7	57	1	3	N/R
O2HKS 3	0.104	10	<1	2	<1	35	0.01	21	<1	8	67	2	22	N/R
O2WCS 1	0.141	6	<1	1	<1	25	0.01	17	<1	8	43	2	9	N/R
O2WCS 2	0.111	9	<1	2	<1	33	0.01	18	<1	7	61	2	3	N/R
O2WCS 3	0.126	9	<1	2	<1	36	0.01	24	<1	8	55	3	15	N/R
O2CPS 3R	0.115	10	<1	2	<1	31	0.01	24	<1	10	60	1	11	N/R

Standards QC1 and QC2 are LS3

Fire Assay: A 30 g pulp is subjected to standard fire assaying procedures

Aqua Regia: A 0.5 g pulp is digested with 2.00 ml of 3:1 HCL:HNO3 for 1 hour at 95 C.

# Geoanalytical Laboratories SRC

## Sovereign Mining

Attention: Neil Torrey

PO #/Project:

Samples: 33

125 - 15 Innovation Blvd., Saskatoon, Saskatchewan, S7N 2X8

Tel: (306) 933-8118 Fax: (306) 933-5656 Email: geochem@src.sk.ca

Report No: 04-91

Date: March 02, 2004

## ICP Whole Rock Assay Lithium Metaborate Fusion

### Column Header Details

Al<sub>2</sub>O<sub>3</sub> by ICP in wt % (Al<sub>2</sub>O<sub>3</sub>)  
CaO by ICP in wt % (CaO)  
Fe<sub>2</sub>O<sub>3</sub> by ICP in wt % (Fe<sub>2</sub>O<sub>3</sub>)  
K<sub>2</sub>O by ICP in wt % (K<sub>2</sub>O)  
MgO by ICP in wt % (MgO)

MnO by ICP in wt % (MnO)  
Na<sub>2</sub>O by ICP in wt % (Na<sub>2</sub>O)  
P<sub>2</sub>O<sub>5</sub> by ICP in wt % (P<sub>2</sub>O<sub>5</sub>)  
TiO<sub>2</sub> by ICP in wt % (TiO<sub>2</sub>)  
SiO<sub>2</sub> by ICP in wt % (SiO<sub>2</sub>)

Sample Number	Al <sub>2</sub> O <sub>3</sub> wt %	CaO wt %	Fe <sub>2</sub> O <sub>3</sub> wt %	K <sub>2</sub> O wt %	MgO wt %	MnO wt %	Na <sub>2</sub> O wt %	P <sub>2</sub> O <sub>5</sub> wt %	TiO <sub>2</sub> wt %	SiO <sub>2</sub> wt %
MRG1	8.36	14.3	17.5	0.21	13.2	0.16	0.71	0.06	3.65	39.4
P-03-01-001	14.0	1.58	3.91	2.44	1.64	0.03	1.21	0.03	0.41	65.8
P-03-01-002	15.7	2.54	6.08	1.06	2.28	0.02	0.99	0.12	0.48	64.9
P-03-01-003	15.5	2.01	6.50	1.14	2.54	0.03	0.74	0.07	0.49	63.1
P-03-02-001	16.8	0.88	4.11	2.75	1.01	<0.01	1.18	0.02	0.70	67.4
P-03-02-002	16.6	0.67	3.08	3.91	1.42	0.02	1.26	0.08	0.78	66.4
P-03-02-003	15.7	0.89	5.58	3.67	1.07	0.02	1.03	0.03	0.70	64.7
P-03-02-004	15.6	0.65	2.87	3.08	0.79	0.01	1.23	0.03	0.74	68.2
P-03-02-005	19.2	0.78	2.41	1.75	0.58	<0.01	0.61	0.01	0.77	66.9
P-03-02-006	17.3	1.03	5.21	3.37	1.21	0.01	0.83	0.09	0.73	63.7
P-03-03-001	14.2	1.61	4.61	2.34	1.51	0.03	1.20	0.04	0.39	66.2
P-03-03-002	13.7	1.53	3.81	2.59	1.33	0.03	1.34	0.03	0.36	64.7
P-03-03-003	15.0	1.91	7.19	1.20	2.04	0.03	0.77	0.03	0.41	60.0
P-03-03-004	13.1	1.45	3.32	2.83	1.14	0.03	1.57	0.05	0.40	67.8
P-03-04-001	16.5	1.87	5.60	1.65	2.67	0.03	0.53	0.03	0.56	64.5
P-03-04-002	13.0	1.22	2.15	3.54	0.58	0.03	1.94	0.02	0.18	68.2
P-03-04-003	11.9	1.89	2.54	2.08	0.70	0.03	1.40	0.06	0.32	65.8
P-03-05-001	13.6	3.27	3.99	2.49	1.72	0.06	2.06	0.10	0.62	66.0
P-03-06-001	14.9	1.09	5.10	1.58	0.82	<0.01	0.93	0.03	0.61	67.1
P-03-06-002	17.8	0.88	2.77	2.00	0.83	<0.01	0.92	<0.01	0.78	67.1
MRG1	8.35	14.3	18.0	0.23	13.3	0.16	0.69	0.05	3.65	40.0
P-03-06-003	16.9	0.76	2.10	1.55	0.64	<0.01	0.81	0.01	0.49	69.2
P-03-07-001	12.7	3.29	2.84	2.14	1.61	0.03	2.17	0.10	0.54	68.1
P-03-07-002	13.7	2.47	4.72	2.37	1.94	0.02	1.71	0.12	0.65	66.9
P-03-07-003	14.2	1.89	3.90	2.09	1.09	0.04	1.50	0.07	0.36	67.5
P-03-07-004	17.2	2.18	5.80	0.91	2.23	0.03	0.83	0.02	0.39	62.9

**Geoanalytical Laboratories SRC**

**Sovereign Mining**

Attention: Neil Torry

PO #/Project:

Samples: 33

125 - 15 Innovation Blvd., Saskatoon, Saskatchewan, S7N 2X8

Tel: (306) 933-8118 Fax: (306) 933-5656 Email: [geochem@src.sk.ca](mailto:geochem@src.sk.ca)

Report No: 04-91

Date: March 02, 2004

**ICP Whole Rock Assay**  
Lithium Metaborate Fusion

Sample Number	Al <sub>2</sub> O <sub>3</sub> wt %	CaO wt %	Fe <sub>2</sub> O <sub>3</sub> wt %	K <sub>2</sub> O wt %	MgO wt %	MnO wt %	Na <sub>2</sub> O wt %	P <sub>2</sub> O <sub>5</sub> wt %	TiO <sub>2</sub> wt %	SiO <sub>2</sub> wt %
P-03-07-005	14.9	2.71	5.77	2.87	2.29	0.43	1.59	0.13	0.71	61.4
T-03-01-001	14.7	1.66	5.89	1.09	1.38	0.03	0.59	<0.01	0.41	66.8
T-03-01-002	14.2	1.67	2.91	2.03	0.70	0.03	1.53	0.03	0.35	66.8
T-03-01-003	14.9	1.62	3.50	2.65	1.28	0.03	1.40	0.05	0.34	66.0
T-03-01-004	13.2	1.38	3.42	2.71	1.23	0.03	1.41	0.05	0.37	67.2
T-03-01-005	14.1	1.78	5.14	2.04	1.76	0.03	1.17	0.06	0.39	66.1
P-03-01-002 R	15.0	2.40	6.01	1.05	2.22	0.02	0.95	0.12	0.46	65.2

Whole Rock Analysis: A 0.1 gram pulp is fused at 1000 C with lithium metaborate then dissolved in dilute HNO<sub>3</sub>.

# Geoanalytical Laboratories SRC

## Sovereign Mining

Attention: Neil Torry

PO #/Project:

Samples: 33

125 - 15 Innovation Blvd., Saskatoon, Saskatchewan, S7N 2X8

Tel: (306) 933-8118 Fax: (306) 933-5656 Email: geochem@src.sk.ca

Report No: 04-91

Date: March 02, 2004

## ICP Whole Rock Assay Lithium Metaborate Fusion

### Column Header Details

Ba by ICP in ppm (Ba)

Cr by ICP in ppm (Cr)

Sc by ICP in ppm (Sc)

Sr by ICP in ppm (Sr)

Y by ICP in ppm (Y)

Zr by ICP in ppm (Zr)

Loss on Ignition in wt % (LOI)

SUM (SUM)

Sample Number	Ba ppm	Cr ppm	Sc ppm	Sr ppm	Y ppm	Zr ppm	LOI wt %	SUM
MRG1	44	434	53	261	13	93	N/R	97.55
P-03-01-001	1020	96	6	149	21	154	7.8	98.85
P-03-01-002	1130	159	6	217	24	210	6.0	100.17
P-03-01-003	638	226	8	149	24	179	7.1	99.21
P-03-02-001	663	172	16	137	24	150	5.4	100.25
P-03-02-002	915	275	16	119	26	135	5.2	99.42
P-03-02-003	977	154	17	118	27	121	5.0	98.39
P-03-02-004	821	130	16	118	36	147	4.7	97.89
P-03-02-005	553	157	11	83	15	225	7.1	100.11
P-03-02-006	736	182	19	116	26	131	5.8	99.28
P-03-03-001	964	167	6	155	22	151	7.1	99.23
P-03-03-002	1080	77	5	156	18	152	9.5	98.92
P-03-03-003	677	176	6	137	20	171	11.4	99.98
P-03-03-004	1180	41	5	170	22	149	6.7	98.39
P-03-04-001	1100	71	7	120	19	165	8.0	101.94
P-03-04-002	684	95	3	108	25	182	8.6	99.46
P-03-04-003	850	163	7	169	43	204	12.6	99.32
P-03-05-001	1570	125	14	350	20	176	5.8	99.71
P-03-06-001	531	119	12	121	61	148	5.9	98.06
P-03-06-002	570	113	13	105	11	173	6.3	99.38
MRG1	44	459	54	263	14	98	N/R	98.73
P-03-06-003	657	70	9	97	9	134	5.9	98.36
P-03-07-001	1190	147	10	343	19	166	5.3	98.82
P-03-07-002	771	190	13	241	25	141	5.1	99.70
P-03-07-003	773	166	4	185	25	143	7.6	100.24
P-03-07-004	499	508	5	186	18	158	7.0	99.49
P-03-07-005	812	261	15	228	24	120	6.2	99.00
T-03-01-001	364	61	8	147	14	166	6.3	98.85
T-03-01-002	767	46	6	174	28	180	8.3	98.55

**Geoanalytical Laboratories SRC**

**Sovereign Mining**

Attention: Neil Torry

PO #/Project:

Samples: 33

125 - 15 Innovation Blvd., Saskatoon, Saskatchewan, S7N 2X8

Tel: (306) 933-8118 Fax: (306) 933-5656 Email: [geochem@src.sk.ca](mailto:geochem@src.sk.ca)

Report No: 04-91

Date: March 02, 2004

**ICP Whole Rock Assay**

Lithium Metaborate Fusion

Sample Number	Ba ppm	Cr ppm	Sc ppm	Sr ppm	Y ppm	Zr ppm	LOI wt %	SUM
T-03-01-003	952	77	5	142	20	129	6.7	98.46
T-03-01-004	1060	159	5	162	21	146	7.1	98.10
T-03-01-005	874	49	6	162	21	160	6.6	99.17
P-03-01-002 R	1060	82	6	208	23	205	6.1	99.53

Whole Rock Analysis: A 0.1 gram pulp is fused at 1000 C with lithium metaborate then dissolved in dilute HNO<sub>3</sub>.

**APPENDIX 5**  
**2002-2003 GOLD GRAIN RESULTS**

**2002-2003 Compiled Gold Grain Results From Pan HMC Samples - Swan Hills Property**  
**Sovereign Mining and Exploration Ltd.**

Sample Number	utmx_n27	utmy_n27	Sample Type	Sample Weight(kg)	Grains Picked	Grains Est.	Estimated (um)	Weight of Au (um)corr	mg	g	Factor wt to 1000kg	Grade grams/ tonne (ppm)	Grade oz/ ton	Estimated Conc. ppb
02BWH001	543192	6034194	Pan HMC	6.50	0	0	0	0	0	0	153.84615	0.00000	0.00000	0.0
02BWH002	541234	6031587	Beach HMC	10.20	4	4	12.29	12.29	0.01229	0.00001229	98.039216	0.00120	0.00004	1.2
02BWH003	512565	6034805	Beach HMC	17.50	20	20	52.67	52.67	0.05267	0.00005267	57.142857	0.00301	0.00009	3.0
02BWH004	512510	6034574	Pan HMC	15.80	1	1	0.71	0.71	0.00071	0.00000071	63.291139	0.00004	0.00000	0.0
02BWH005	511549	6107259	Pan HMC	8.80	6	6	15.83	15.83	0.01583	0.00001583	113.63636	0.00180	0.00005	1.8
02BWH006	517684	6108161	Pan HMC	7.10	14	14	46.93	46.93	0.04693	0.00004693	140.84507	0.00661	0.00019	6.6
02BWH007	523913	6077223	Pan HMC	5.25	6	6	15.03	15.03	0.01503	0.00001503	190.47619	0.00286	0.00008	2.9
02BWH008	521778	6076871	Pan HMC	5.15	6	6	224.78	224.78	0.22478	0.00022478	194.17476	0.04365	0.00127	43.6
02BWH009	521125	6076909	Pan HMC	9.85	0	0	0	0	0	0	101.52284	0.00000	0.00000	0.0
02BWH010	520804	6080359	Pan HMC	6.70	17	17	361.83	361.83	0.36183	0.00036183	149.25373	0.05400	0.00158	54.0
02BWH011	521736	6080478	Pan HMC	7.60	3	3	23.87	23.87	0.02387	0.00002387	131.57895	0.00314	0.00009	3.1
02BWH012	521697	6080407	Pan HMC	10.80	7	7	18.52	18.52	0.01852	0.00001852	92.592593	0.00171	0.00005	1.7
02BWH013	519860	6083018	Pan HMC	7.25	18	18	166.72	166.72	0.16672	0.00016672	137.93103	0.02300	0.00067	23.0
02BWH014	521447	6071161	Pan HMC	8.00	14	14	89.83	89.83	0.08983	0.00008983	125	0.01123	0.00033	11.2
02BWH015	517447	6070996	Pan HMC	7.95	17	17	291.83	291.83	0.29183	0.00029183	125.78616	0.03671	0.00107	36.7
02BWH016	512938	6071389	Pan HMC	6.70	5	5	59.64	59.64	0.05964	0.00005964	149.25373	0.00890	0.00026	8.9
02BWH017	513387	6070512	Pan HMC	3.90	5	5	35.84	35.84	0.03584	0.00003584	256.41026	0.00919	0.00027	9.2
02BWH018	524032	6105754	Pan HMC	8.10	1	1	6	6	0.006	0.000006	123.45679	0.00074	0.00002	0.7
02BWH019	524851	6104069	Pan HMC	7.60	6	6	213.13	213.13	0.21313	0.00021313	131.57895	0.02804	0.00082	28.0
02BWH020	521781	6097986	Pan HMC	3.95	8	8	15.29	15.29	0.01529	0.00001529	253.16456	0.00387	0.00011	3.9
02BWH021	522229	6101511	Pan HMC	6.10	4	4	18.04	18.04	0.01804	0.00001804	163.93443	0.00296	0.00009	3.0
02BWH022	537266	6083335	Pan HMC	6.85	3	3	9.17	9.17	0.00917	0.00000917	145.9854	0.00134	0.00004	1.3
02BWH023	536301	6080230	Pan HMC	9.40	14	14	371.68	371.68	0.37168	0.00037168	106.38298	0.03954	0.00115	39.5
02BWH024	533345	6086447	Pan HMC	4.60	18	18	142.4	142.4	0.1424	0.0001424	217.3913	0.03096	0.00090	31.0
02BWH025	533462	6084326	Pan HMC	7.10	2	2	10.97	10.97	0.01097	0.00001097	140.84507	0.00155	0.00005	1.5
02BWH026	541766	6089963	Pan HMC	16.25	21	21	61.04	61.04	0.06104	0.00006104	61.538462	0.00376	0.00011	3.8
02BWH027	531896	6092778	Pan HMC	11.70	4	4	20.7	20.7	0.0207	0.0000207	85.470085	0.00177	0.00005	1.8
02CPH001	555745	6034004	Pan HMC	7.80	8	8	30.41	30.41	0.03041	0.00003041	128.20513	0.00390	0.00011	3.9
02CPH002	556848	6033502	Pan HMC	16.65	3	3	5.38	5.38	0.00538	0.00000538	60.06006	0.00032	0.00001	0.3
02CPH003	537272	6040839	Pan HMC	18.80	8	8	111.08	111.08	0.11108	0.00011108	53.191489	0.00591	0.00017	5.9
02CPH004	534606	6040594	Pan HMC	18.35	6	6	37.42	37.42	0.03742	0.00003742	54.495913	0.00204	0.00006	2.0
02HKH001	555977	6031735	Pan HMC	9.60	29	29	112.38	112.38	0.11238	0.00011238	104.16667	0.01171	0.00034	11.7
02HKH002	539711	6039312	Pan HMC	7.30	1	1	9.85	9.85	0.00985	0.00000985	136.9863	0.00135	0.00004	1.3
02HKH003	542325	6046363	Pan HMC	8.05	1	1	16.98	16.98	0.01698	0.00001698	124.2236	0.00211	0.00006	2.1
02MDH100	511549	6107259	Beach HMC	16.95	3	3	15.73	15.73	0.01573	0.00001573	58.99705	0.00093	0.00003	0.9
02MDH101	517684	6108161	Beach HMC	19.25	4	4	123.08	123.08	0.12308	0.00012308	51.948052	0.00639	0.00019	6.4
02MDH102	513619	6094434	Pan HMC	7.50	9	9	149.61	149.61	0.14961	0.00014961	133.33333	0.01995	0.00058	19.9
02MDH103	513505	6094322	Pan HMC	6.75	0	0	0	0	0	0	148.14815	0.00000	0.00000	0.0
02WCH001	514781	6044811	Pan HMC	15.60	1	1	3.25	3.25	0.00325	0.00000325	64.102564	0.00021	0.00001	0.2
02WCH002	513776	6043896	Pan HMC	11.15	0	0	0	0	0	0	89.686099	0.00000	0.00000	0.0
02WCH003	513315	6040184	Pan HMC	8.50	1	1	13.11	13.11	0.01311	0.00001311	117.64706	0.00154	0.00004	1.5
02WCH004	517682	6037764	Pan HMC	6.60	3	3	71.47	71.47	0.07147	0.00007147	151.51515	0.01083	0.00032	10.8
02WCH005	517674	6037705	Pan HMC	7.50	0	0	0	0	0	0	133.33333	0.00000	0.00000	0.0
02WCH006	523646	6035396	Pan HMC	4.95	1	1	26.73	26.73	0.02673	0.00002673	202.0202	0.00540	0.00016	5.4
02MDH104	518048	6066707	Suction Dredge	Geochem Gold Results Received Awaiting Sample Weights										
02MDH105	517087	6073974	Suction Dredge	Geochem Gold Results Received Awaiting Sample Weights										
02MDH106	509423	6092937	Suction Dredge	Geochem Gold Results Received Awaiting Sample Weights										
02MDH107	506378	6095322	Suction Dredge	Geochem Gold Results Received Awaiting Sample Weights										

**2002-2003 Compiled Gold Grain Results From Pan HMC Samples - Swan Hills Property**  
**Sovereign Mining and Exploration Ltd.**

Sample Number	utm_x_n27	utm_y_n27	Sample Type	Sample Weight(kg)	Grains Picked	Grains Est.	Estimated Weight of Au				Factor wt to 1000kg	Grade grams/tonne (ppm)	Grade oz/ton	Estimated Conc. ppb
							(um)	(um)corr	mg	g				
02CDH103	531900	6092775	Suction Dredge	Geochem Gold Results Received Awaiting Sample Weights										
02ACDGH108	536751	6076463	Suction Dredge	Geochem Gold Results Received Awaiting Sample Weights										
02CJOH002	580455	6047510	Suction Dredge	Geochem Gold Results Received Awaiting Sample Weights										
03NVT001	532557	6083523	Till	14.00	0	0	0	0	0	0	71.428571	0.00000	0.00000	0.0
03NVT002	532292	6083436	Till	14.15	6	6	42.41	42.41	0.04241	0.00004241	70.671378	0.00300	0.00009	3.0
03NVT003	532097	6083249	Till	13.25	1	1	1.05	1.05	0.00105	0.00000105	75.471698	0.00008	0.00000	0.1
03NVT004	531892	6083088	Till	11.90	3	3	2.63	2.63	0.00263	0.00000263	84.033613	0.00022	0.00001	0.2
03NVT005	531747	6082889	Till	15.30	1	1	0.28	0.28	0.00028	0.00000028	65.359477	0.00002	0.00000	0.0
03NVT006	531678	6082622	Till	12.90	1	1	4.97	4.97	0.00497	0.00000497	77.51938	0.00039	0.00001	0.4
03NVT007	531675	6082393	Till	15.10	0	0	0	0	0	0	66.225166	0.00000	0.00000	0.0
03NVT008	531735	6082142	Till	17.40	0	0	0	0	0	0	57.471264	0.00000	0.00000	0.0
03NVT009	531675	6081661	Till	13.10	1	1	8.43	8.43	0.00843	0.00000843	76.335878	0.00064	0.00002	0.6
03NVT010	532128	6081408	Till	20.25	1	1	0.1	0.1	0.0001	0.00000001	49.382716	0.00000	0.00000	0.0
03NVT011	531095	6077657	Till	15.65	3	3	53.88	53.88	0.05388	0.00005388	63.897764	0.00344	0.00010	3.4
03NVT012	529235	6075769	Till	14.20	0	0	0	0	0	0	70.422535	0.00000	0.00000	0.0
03NVT013	529466	6075843	Till	15.20	0	0	0	0	0	0	65.789474	0.00000	0.00000	0.0
03NVT014	529591	6075905	Till	18.10	0	0	0	0	0	0	55.248619	0.00000	0.00000	0.0
03NVT015	529959	6076228	Till	18.20	1	1	0.46	0.46	0.00046	0.00000046	54.945055	0.00003	0.00000	0.0
03NVT016	530190	6076336	Till	15.85	3	3	1.84	1.84	0.00184	0.00000184	63.091483	0.00012	0.00000	0.1
03NVT017	530431	6076424	Till	15.35	0	0	0	0	0	0	65.14658	0.00000	0.00000	0.0
03NVT018	530639	6076587	Till	15.45	1	1	4.97	4.97	0.00497	0.00000497	64.724919	0.00032	0.00001	0.3
03NVT019	530986	6076674	Till	17.05	0	0	0	0	0	0	58.651026	0.00000	0.00000	0.0
03NVT020	531214	6077145	Till	14.35	0	0	0	0	0	0	69.686411	0.00000	0.00000	0.0
03NVT021	531054	6078181	Till	13.75	3	3	0.91	0.91	0.00091	0.00000091	72.727273	0.00007	0.00000	0.1
03NVT022	531131	6078642	Till	13.40	4	4	3.16	3.16	0.00316	0.00000316	74.626866	0.00024	0.00001	0.2
03NVT023	531248	6078867	Till	15.40	2	2	0.26	0.26	0.00026	0.00000026	64.935065	0.00002	0.00000	0.0
03NVT024	531494	6078925	Till	12.45	1	1	1.05	1.05	0.00105	0.00000105	80.321285	0.00008	0.00000	0.1
03NVT025	531773	6079605	Till	17.20	1	1	0.71	0.71	0.00071	0.00000071	58.139535	0.00004	0.00000	0.0
03NVT026	531696	6079072	Till	14.20	1	1	1.46	1.46	0.00146	0.00000146	70.422535	0.00010	0.00000	0.1
03NVT027	531828	6080153	Till	12.60	1	1	6	6	0.006	0.000006	79.365079	0.00048	0.00001	0.5
03NVT028	531869	6080625	Till	15.75	1	1	0.28	0.28	0.00028	0.00000028	63.492063	0.00002	0.00000	0.0
03NVT029	532404	6081079	Till	13.05	0	0	0	0	0	0	76.628352	0.00000	0.00000	0.0
03NVT030	527472	6090112	Till	16.30	0	0	0	0	0	0	61.349693	0.00000	0.00000	0.0
03NVT031	526661	6088821	Till	15.65	1	1	3.25	3.25	0.00325	0.00000325	63.897764	0.00021	0.00001	0.2
03NVT032	527297	6089887	Till	16.20	2	2	2.51	2.51	0.00251	0.00000251	61.728395	0.00015	0.00000	0.2
03NVT033	527066	6089829	Till	14.65	0	0	0	0	0	0	68.259386	0.00000	0.00000	0.0
03NVT034	527117	6089501	Till	14.45	0	0	0	0	0	0	69.204152	0.00000	0.00000	0.0
03NVT035	526942	6089292	Till	15.05	0	0	0	0	0	0	66.445183	0.00000	0.00000	0.0
03NVT036	526493	6088622	Till	14.05	0	0	0	0	0	0	71.174377	0.00000	0.00000	0.0
03NVT037	526375	6088391	Till	16.15	1	1	0.28	0.28	0.00028	0.00000028	61.919505	0.00002	0.00000	0.0
03NVT038	526210	6088204	Till	14.40	0	0	0	0	0	0	69.444444	0.00000	0.00000	0.0
03NVT039	526095	6087995	Till	13.30	0	0	0	0	0	0	75.18797	0.00000	0.00000	0.0
03NVT040	525903	6087744	Till	15.60	0	0	0	0	0	0	64.102564	0.00000	0.00000	0.0
03NVT041	522839	6083175	Till	17.95	4	4	10.27	10.27	0.01027	0.00001027	55.710306	0.00057	0.00002	0.6
03NVT042	522985	6083408	Till	15.35	1	1	0.46	0.46	0.00046	0.00000046	65.14658	0.00003	0.00000	0.0
03NVT043	523119	6083625	Till	16.60	0	0	0	0	0	0	60.240964	0.00000	0.00000	0.0
03NVT044	523272	6083825	Till	18.15	0	0	0	0	0	0	55.096419	0.00000	0.00000	0.0
03NVT045	523462	6084143	Till	19.55	0	0	0	0	0	0	51.150895	0.00000	0.00000	0.0
03NVT046	523621	6084339	Till	16.95	0	0	0	0	0	0	58.99705	0.00000	0.00000	0.0

**2002-2003 Compiled Gold Grain Results From Pan HMC Samples - Swan Hills Property**  
**Sovereign Mining and Exploration Ltd.**

Sample Number	utmx_n27	utmy_n27	Sample Type	Sample Weight(kg)	Grains Picked	Grains Est.	Estimated Weight of Au				Factor wt to 1000kg	Grade grams/tonne (ppm)	Grade oz/ton	Estimated Conc. ppb
							(um)	(um)corr	mg	g				
03NVT047	523742	6084549	Till	15.70	4	4	10.23	10.23	0.01023	0.00001023	63.694268	0.00065	0.00002	0.7
03NVT048	523947	6084854	Till	13.25	0	0	0	0	0	0	75.471698	0.00000	0.00000	0.0
03NVT049	524120	6085111	Till	16.35	1	1	4.05	4.05	0.00405	0.00000405	61.16208	0.00025	0.00001	0.2
03NVT050	524277	6085309	Till	17.10	1	1	2.56	2.56	0.00256	0.00000256	58.479532	0.00015	0.00000	0.1
03NVT051	524408	6085528	Till	18.20	2	2	1.92	1.92	0.00192	0.00000192	54.945055	0.00011	0.00000	0.1
03NVT052	524566	6085755	Till	16.75	0	0	0	0	0	0	59.701493	0.00000	0.00000	0.0
03NVT053	524707	6085954	Till	17.60	0	0	0	0	0	0	56.818182	0.00000	0.00000	0.0
03NVT054	524833	6086164	Till	16.50	2	2	0.44	0.44	0.00044	0.00000044	60.606061	0.00003	0.00000	0.0
03NVT055	524987	6086366	Till	19.05	1	1	119.54	119.54	0.11954	0.00011954	52.493438	0.00628	0.00018	6.3
03NVT056	525140	6086583	Till	13.85	1	1	1.46	1.46	0.00146	0.00000146	72.202166	0.00011	0.00000	0.1
03NVT057	525253	6086787	Till	12.50	0	0	0	0	0	0	80	0.00000	0.00000	0.0
03NVT058	525390	6087019	Till	14.15	1	1	1.05	1.05	0.00105	0.00000105	70.671378	0.00007	0.00000	0.1
03NVT059	525547	6087208	Till	14.30	3	3	1.86	1.86	0.00186	0.00000186	69.93007	0.00013	0.00000	0.1
03NVT060	522679	6082949	Till	13.95	0	0	0	0	0	0	71.684588	0.00000	0.00000	0.0
03NVT061	525692	6087388	Till	17.25	1	1	1.05	1.05	0.00105	0.00000105	57.971014	0.00006	0.00000	0.1
03NVT062	525789	6087574	Till	13.30	3	3	5.41	5.41	0.00541	0.00000541	75.18797	0.00041	0.00001	0.4
03NVT063	531523	6094924	Till	15.05	0	0	0	0	0	0	66.445183	0.00000	0.00000	0.0
03NVT064	532036	6094937	Till	15.95	0	0	0	0	0	0	62.695925	0.00000	0.00000	0.0
03NVT065	532527	6094895	Till	14.75	0	0	0	0	0	0	67.79661	0.00000	0.00000	0.0
03NVT066	533013	6094830	Till	18.00	5	5	4.92	4.92	0.00492	0.00000492	55.555556	0.00027	0.00001	0.3
03NVT067	533541	6094840	Till	15.65	1	1	3.25	3.25	0.00325	0.00000325	63.897764	0.00021	0.00001	0.2
03NVT068	534044	6094808	Till	15.30	4	4	25.12	25.12	0.02512	0.00002512	65.359477	0.00164	0.00005	1.6
03NVT069	534557	6094768	Till	13.40	1	1	1.05	1.05	0.00105	0.00000105	74.626866	0.00008	0.00000	0.1
03NVT070	535047	6094705	Till	17.85	4	4	2.77	2.77	0.00277	0.00000277	56.022409	0.00016	0.00000	0.2
03NVT071	535550	6094679	Till	20.40	1	1	1.96	1.96	0.00196	0.00000196	49.019608	0.00010	0.00000	0.1
03NVT072	536122	6094641	Till	17.25	0	0	0	0	0	0	57.971014	0.00000	0.00000	0.0
03NVT073	536619	6094676	Till	13.75	1	1	0.28	0.28	0.00028	0.00000028	72.727273	0.00002	0.00000	0.0
03NVT074	537157	6094714	Till	19.45	0	0	0	0	0	0	51.413882	0.00000	0.00000	0.0
03NVT075	537648	6094675	Till	17.00	2	2	10.31	10.31	0.01031	0.00001031	58.823529	0.00061	0.00002	0.6
03NVT076	538206	6094984	Till	14.85	0	0	0	0	0	0	67.340067	0.00000	0.00000	0.0
03NVT077	538641	6095146	Till	14.75	2	2	2.1	2.1	0.0021	0.00000021	67.79661	0.00014	0.00000	0.1
03NVT078	539078	6095391	Till	15.60	1	1	0.46	0.46	0.00046	0.00000046	64.102564	0.00003	0.00000	0.0
03NVT079	539578	6095533	Till	12.30	3	3	1.31	1.31	0.00131	0.00000131	81.300813	0.00011	0.00000	0.1
03NVT080	540067	6094564	Till	14.90	7	7	3.77	3.77	0.00377	0.00000377	67.114094	0.00025	0.00001	0.3
03NVT081	522519	6098433	Till	21.05	1	1	0.16	0.16	0.00016	0.00000016	47.505938	0.00001	0.00000	0.0
03NVT082	522741	6098572	Till	17.10	4	4	3.41	3.41	0.00341	0.00000341	58.479532	0.00020	0.00001	0.2
03NVT083	522958	6098688	Till	17.05	7	7	14.17	14.17	0.01417	0.00001417	58.651026	0.00083	0.00002	0.8
03NVT084	523182	6098810	Till	18.80	1	1	0.16	0.16	0.00016	0.00000016	53.191489	0.00001	0.00000	0.0
03NVT085	521633	6097935	Till	16.70	1	1	0.28	0.28	0.00028	0.00000028	59.88024	0.00002	0.00000	0.0
03NVT086	521873	6098028	Till	15.35	3	3	1.09	1.09	0.00109	0.00000109	65.14658	0.00007	0.00000	0.1
03NVT087	522077	6098152	Till	15.20	0	0	0	0	0	0	65.789474	0.00000	0.00000	0.0
03NVT088	522311	6098304	Till	17.50	3	3	31.86	31.86	0.03186	0.00003186	57.142857	0.00182	0.00005	1.8
03NVT089	523422	6098946	Till	16.60	0	0	0	0	0	0	60.240964	0.00000	0.00000	0.0
03NVT090	521253	6097626	Till	15.15	0	0	0	0	0	0	66.006601	0.00000	0.00000	0.0
03NVT091	521458	6097783	Till	17.05	2	2	0.56	0.56	0.00056	0.00000056	58.651026	0.00003	0.00000	0.0
03NVT092	521010	6097460	Till	16.00	0	0	0	0	0	0	62.5	0.00000	0.00000	0.0
03NVT093	520807	6097380	Till	17.20	0	0	0	0	0	0	58.139535	0.00000	0.00000	0.0
03NVT094	520054	6096912	Till	16.35	2	2	2.17	2.17	0.00217	0.00000217	61.16208	0.00013	0.00000	0.1
03NVT095	519844	6096802	Till	20.05	2	2	2.42	2.42	0.00242	0.00000242	49.875312	0.00012	0.00000	0.1

**2002-2003 Compiled Gold Grain Results From Pan HMC Samples - Swan Hills Property**  
**Sovereign Mining and Exploration Ltd.**

Sample Number	utmx_n27	utmy_n27	Sample Type	Sample Weight(kg)	Grains Picked	Grains Est.	Estimated Weight of Au				Factor wt to 1000kg	Grade grams/ tonne (ppm)	Grade oz/ ton	Estimated Conc. ppb
							(um)	(um)corr	mg	g				
03NVT096	519648	6096672	Till	18.15	2	2	6.46	6.46	0.00646	0.00000646	55.096419	0.00036	0.00001	0.4
03NVT097	519449	6096537	Till	16.00	0	0	0	0	0	0	62.5	0.00000	0.00000	0.0
03NVT098	519240	6096397	Till	17.25	0	0	0	0	0	0	57.971014	0.00000	0.00000	0.0
03NVT099	519029	6096261	Till	15.55	0	0	0	0	0	0	64.308682	0.00000	0.00000	0.0
03NVT100	518828	6096099	Till	16.45	3	3	1.27	1.27	0.00127	0.00000127	60.790274	0.00008	0.00000	0.1
03NVT101	518648	6095937	Till	16.80	2	2	13.39	13.39	0.01339	0.00001339	59.52381	0.00080	0.00002	0.8
03NVT102	518456	6095776	Till	17.60	4	4	2.62	2.62	0.00262	0.00000262	56.818182	0.00015	0.00000	0.1
03NVT103	518249	6095600	Till	17.90	2	2	0.56	0.56	0.00056	0.00000056	55.865922	0.00003	0.00000	0.0
03NVT104	518042	6095459	Till	16.65	0	0	0	0	0	0	60.06006	0.00000	0.00000	0.0
03NVT105	523631	6099089	Till	14.55	1	1	0.16	0.16	0.00016	0.00000016	68.728522	0.00001	0.00000	0.0
03NVT106	523949	6099289	Till	14.30	1	1	1.05	1.05	0.00105	0.00000105	69.93007	0.00007	0.00000	0.1
03NVT107	524152	6099450	Till	16.60	0	0	0	0	0	0	60.240964	0.00000	0.00000	0.0
03NVT108	524391	6099563	Till	15.90	0	0	0	0	0	0	62.893082	0.00000	0.00000	0.0
03NVT109	524617	6099676	Till	13.95	0	0	0	0	0	0	71.684588	0.00000	0.00000	0.0
03NVT110	516134	6094400	Till	15.35	1	1	1.05	1.05	0.00105	0.00000105	65.14658	0.00007	0.00000	0.1
03NVT111	515933	6094289	Till	13.90	3	3	1.33	1.33	0.00133	0.00000133	71.942446	0.00010	0.00000	0.1
03NVT112	515716	6094159	Till	14.80	0	0	0	0	0	0	67.567568	0.00000	0.00000	0.0
03NVT113	516573	6114682	Till	10.20	0	0	0	0	0	0	98.039216	0.00000	0.00000	0.0
03NVT114	515555	6114622	Till	14.00	0	0	0	0	0	0	71.428571	0.00000	0.00000	0.0
03NVT115	514865	6115384	Till	14.55	0	0	0	0	0	0	68.728522	0.00000	0.00000	0.0
03NVT116	514124	6114911	Till	13.05	1	1	0.16	0.16	0.00016	0.00000016	76.628352	0.00001	0.00000	0.0
03NVT117	513190	6114535	Till	12.60	0	0	0	0	0	0	79.365079	0.00000	0.00000	0.0
03NVT118	512481	6113794	Till	12.70	0	0	0	0	0	0	78.740157	0.00000	0.00000	0.0
03NVT119	512280	6112801	Till	12.90	0	0	0	0	0	0	77.51938	0.00000	0.00000	0.0
03NVT120	511131	6112245	Till	12.75	0	0	0	0	0	0	78.431373	0.00000	0.00000	0.0
03NVT121	510072	6112328	Till	11.90	0	0	0	0	0	0	84.033613	0.00000	0.00000	0.0
03NVT122	509008	6112065	Till	11.00	1	1	0.16	0.16	0.00016	0.00000016	90.909091	0.00001	0.00000	0.0
03NVT123	507766	6111994	Till	8.40	0	0	0	0	0	0	119.04762	0.00000	0.00000	0.0
03NVT124	506512	6111963	Till	11.30	0	0	0	0	0	0	88.495575	0.00000	0.00000	0.0
03NVT125	547681	6037671	Till	19.40	4	4	6.08	6.08	0.00608	0.00000608	51.546392	0.00031	0.00001	0.3
03NVT126	547024	6037227	Till	17.65	1	1	4.97	4.97	0.00497	0.00000497	56.657224	0.00028	0.00001	0.3
03NVT127	546528	6036566	Till	19.60	2	2	5.12	5.12	0.00512	0.00000512	51.020408	0.00026	0.00001	0.3
03NVT128	546029	6036334	Till	15.45	1	1	1.05	1.05	0.00105	0.00000105	64.724919	0.00007	0.00000	0.1
03NVT129	545558	6036426	Till	20.00	5	5	2.44	2.44	0.00244	0.00000244	50	0.00012	0.00000	0.1
03NVT130	545105	6036629	Till	16.20	6	6	5.81	5.81	0.00581	0.00000581	61.728395	0.00036	0.00001	0.4
03NVT131	544709	6037032	Till	13.85	0	0	0	0	0	0	72.202166	0.00000	0.00000	0.0
03NVT132	544203	6036844	Till	17.25	0	0	0	0	0	0	57.971014	0.00000	0.00000	0.0
03NVT133	543810	6036638	Till	16.00	4	4	11.56	11.56	0.01156	0.00001156	62.5	0.00072	0.00002	0.7
03NVT134	543339	6036969	Till	21.30	1	1	0.46	0.46	0.00046	0.00000046	46.948357	0.00002	0.00000	0.0
03NVT135	542976	6037330	Till	16.85	1	1	0.28	0.28	0.00028	0.00000028	59.347181	0.00002	0.00000	0.0
03NVT136	542473	6037428	Till	19.25	3	3	2.52	2.52	0.00252	0.00000252	51.948052	0.00013	0.00000	0.1
03NVT137	542053	6037114	Till	17.50	0	0	0	0	0	0	57.142857	0.00000	0.00000	0.0
03NVT138	541673	6036668	Till	13.25	0	0	0	0	0	0	75.471698	0.00000	0.00000	0.0
03NVT139	541173	6036222	Till	14.05	0	0	0	0	0	0	71.174377	0.00000	0.00000	0.0
03NVT140	540675	6035936	Till	17.90	4	4	121.33	121.33	0.12133	0.00012133	55.865922	0.00678	0.00020	6.8
03NVT141	540390	6035442	Till	14.65	1	1	1.46	1.46	0.00146	0.00000146	68.259386	0.00010	0.00000	0.1
03NVT142	540286	6034954	Till	16.85	4	4	22.81	22.81	0.02281	0.00002281	59.347181	0.00135	0.00004	1.4
03NVT143	540015	6034403	Till	20.50	0	0	0	0	0	0	48.780488	0.00000	0.00000	0.0
03NVT144	539642	6033903	Till	19.30	1	1	0.28	0.28	0.00028	0.00000028	51.813472	0.00001	0.00000	0.0

**Sovereign Mining and Exploration Ltd.**

[illegible]

**2002-2003 Compiled Gold Grain Results From Pan HMC Samples - Swan Hills Property**  
**Sovereign Mining and Exploration Ltd.**

[illegible]

**2002 Suction Dredge Assay Results - Swan Hills Property**  
**Sovereign Mining and Exploration Ltd.**

Sample Number	Sample Type	Sampler	UTM Easting N27	UTM Northing N27	ppb Au -140 Sieve (<106um)	ppb Au +140 Sieve (>106um)#1	ppb Au +140 Sieve (>106um)#2
02MDH104	Suction Dredge	MD	518048	6066707	6279	149	9
02MDH105	Suction Dredge	MD	517087	6073974	2062	1011	80
02MDH106	Suction Dredge	MD	509423	6092937	11	1	1
02MDH107	Suction Dredge	MD	506378	6095322	1165	90	67
02CDH103	Suction Dredge	CH	531900	6092775	59	44	26
02ACDGH108	Suction Dredge	CH	536751	6076463	289	1	1
02CJOH002	Suction Dredge	CH	580455	6047510	359	164	2

**APPENDIX 6**  
**2002-2003 EXPLORATION EXPENDITURES**

**2003 - 2004 Statement of Expenditures - Swan Hills Property**  
**Sovereign Mining and Exploration Ltd.**

DESCRIPTION		COST (\$)	TOTAL COST (\$)
<b>Salary and Wages</b>			<b>78,673.70</b>
Field Supervisor			
		49,500.00	
Field Labourers			
		4,800.00	
		2,673.70	
		21,700.00	
<b>Field Costs</b>			<b>14,518.56</b>
Fuel		967.81	
Accommodation		1,702.33	
	Hotels in High Prairie and Slave Lake for C. Hay and N. Torry		
Satellite Phone		2,145.51	
Meals			
	Trip to Sask Research Council	350.13	
	Meeting in Drayton Valley	25.26	
	Meeting in Edmonton	126.71	
Field Supplies		3,529.85	
	batteries, bags, containers, flashlights		
	propane, winch and other miscellaneous items		
Water Hauling		395.28	
Equipment Hauling		770.00	
Equipment Repairs		2,664.54	
Chainsaw		674.48	
Generator		1,166.66	
<b>Rental Equipment</b>			<b>45,220.00</b>
Trackhoe Rental	1 month @ \$4000 per month	4,000.00	
Generator Rental	2 months @ \$1100 per month	2,200.00	
Quad Rental	7 months @ \$2010 per month	14,070.00	
	0.5 month @ 2140 per month	1,070.00	
Argo Rental	8 months @ \$2985 per month	23,880.00	
<b>Subcontracting Services</b>			<b>152,143.02</b>
Analysis			
	Saskatchewan Research Council	25,579.20	
	Loring Labs	208.00	
Geological Consultants			
	Apex Geoscience	112,442.11	
	Geologists		
	Burton Consulting	8,676.21	
	Geologist and independant opinion on samples, etc.		
Dig Samples			
	Williscroft Bros.	5,237.50	
<b>Office Charges, Administrative, General</b>			<b>29,055.53</b>
	Administration Costs at 10%	29,055.53	
<b>GRAND TOTAL</b>			<b>319,610.81</b>

808685 AB Ltd.  
Box 7859  
Drayton Valley, AB T7A 1S9  
Ph: (780) 542-2201 Fax: (780) 542-2550

August 4, 2004

Mineral Agreements and Sales  
Alberta Resource Development  
9945 108<sup>th</sup> Street  
Edmonton, AB T5K 2G6

Attached are 2 copies of the assessment work report of Metallic and Industrial Minerals Permit Nos. 9302040003 to 9302040023. All permits are contiguous and have been grouped to facilitate the dispersal of exploration expenditures for our Sovereign Mining project.

We wish to surrender permit nos. 9302040003, 9302040004, 9302040005, 9302040006, 9302040007, 9302040009, 9302040011, 9302040013, 9302040015, 9302040017, 9302040019, 9302040021, 9302040022, and 9302040023.

I have attached authorization to reproduce or copy this report.

If you need further information, please call me at (780) 542-1979. Thank you.

Yours truly,

Neil Torry  
808685 AB Ltd.

Enclosures

2004 AUG - 6 A 8:20

ENERGY SD  
ENVIRONMENT  
MAILROOM 2

20040011  
JUL 29 2003

# ASSESSMENT REPORT

SOVEREIGN MINING PROJECT

*Swan Hills*

808685 AB LTD.  
METALLIC AND INDUSTRIAL MINERALS PERMIT NOS. 9302040003 TO 9302040023

SUBMITTED BY: 808685 AB LTD.

AUGUST 4, 2004

Authorization to Reproduce or Copy

808685 AB Ltd. hereby authorizes the Government of Alberta to reproduce or copy the attached Assessment Report at the end of the 1 year confidentiality period.



Neil Totry  
808685 AB Ltd.

## **ENCLOSURES**

MAP IDENTIFYING PERMIT NUMBERS AND BOUNDARIES

STATEMENT OF EXPENDITURES

CANCELLATIONS AND AMENDMENTS

ALLOCATION OF EXPENDITURES

\* ALL TOWNSHIPS & RANGES ARE W5

											8010462	
	72	116.9184005 55.1903883										72 Assin I.F
	71	93020- 40023	93020- 40022			East Prairie Metis Settlement 4						71
21	20	Snipe 93020- 40021	93020- 18 40020	17	16	15	14	13	12	11	10	
	69	93020- 40019	93020- 40018								8072666	69
	68	93020- 40017	93020- 40016			0034723						68
	67	93020- 40015	93020- 40014			8055383						67
	66	93020- 40013	93020- 40012								8072659	66
	65	93020- 40011	93020- 40010									65
	64	93020- 40009	93020- 40008									64
	63	93020- 40007	93020- 40006	93020- 40005	93020- 40004	PERMIT # 93020- 40003					116.9184005 54.4140518	63
	62											62
	61											61

Alexander (Fox Creek)  
I.R. 134A

43

83K, N

claims retained  
(H.W)

83K/7, 8, 10, 15

83N/2



*technology is our business*

## MEMO

March 3, 2004

**TO:** Neil Torry, Sovereign Mining  
**FROM:** David Quirt, SRC  
**RE:** 'Bentonite' analyses

---

Neil:

This memo deals with the analyses of your clay samples for 'bentonite' content and with general specifications and uses of bentonite clay. Firstly, 'bentonite' actually refers to a clay mineral-rich sediment composed dominantly of the clay mineral 'montmorillonite' - a swelling, or expandable, clay that expands its layer structure when wet by incorporating water between its structural layers. Currently, the clay mineral 'montmorillonite' is usually called 'smectite'.

The analytical work done on your samples included a brief visual observation, whole-rock geochemical analyses, and whole-rock XRD mineralogical analyses. In addition, a series of product specifications and descriptive notes were obtained from several commercial producers of bentonite.

The geochemical data (see attached table) are fairly similar for the samples. They are all dominated by silica ( $\text{SiO}_2$ : 60-70%) with lesser alumina ( $\text{Al}_2\text{O}_3$ : 12-18%) and iron ( $\text{Fe}_2\text{O}_3$ : 2-6%). Elements of interest for bentonite characterization include calcium, sodium, and magnesium, and these elements are present in moderate amounts ( $\text{CaO}$ : 0.6-3.3%;  $\text{Na}_2\text{O}$ : 0.6-2.2%;  $\text{MgO}$ : 0.6-2.7%). A comparison with a typical Wyoming bentonite is provided in the table below. From this table, it can be seen that the samples contain similar silica, iron, and magnesium contents, lower alumina, sodium, and LOI (Loss On Ignition: dehydration) contents, and higher calcium, potassium, titanium contents than the Wyoming bentonite. These differences can be explained by the mineralogical data.

Element (in wt% oxide form)	Sovereign Mining samples (range)	Wyoming bentonite 1	Wyoming bentonite 2
SiO <sub>2</sub>	60 - 70	61.4	60.34
TiO <sub>2</sub>	0.4 - 0.7	0.2	0.22
Al <sub>2</sub> O <sub>3</sub>	12 - 18	18.1	19.28
Fe <sub>2</sub> O <sub>3</sub>	2 - 6	3.5	3.48
CaO	0.6 - 3.3	0.4	0.38
MgO	0.6 - 2.7	1.7	1.67
K <sub>2</sub> O	0.9 - 3.5	0.1	0.10
Na <sub>2</sub> O	0.6 - 2.2	2.3	2.34
other	0.02 - 0.57	0.07	0.07
LOI	5 - 12	12.2	12.12

The XRD mineralogical data (see attached table) indicate that the samples are mostly rich in expandable clay (smectite: generally 25-70%), with lesser quartz and cristobalite (both are SiO<sub>2</sub>; generally 10-40% in total) and plagioclase feldspar ((Na,Ca)AlSi<sub>3</sub>O<sub>8</sub>; 5-25%). Other clay minerals are consistently present and occur in minor amounts: illite (KAl<sub>2</sub>Si<sub>4</sub>O<sub>10</sub>(OH)<sub>2</sub>; 3-12%), kaolinite (Al<sub>2</sub>Si<sub>2</sub>O<sub>5</sub>(OH)<sub>4</sub>; 0-17%), and chlorite ((Fe,Mg,Al)<sub>6</sub>Si<sub>4</sub>O<sub>10</sub>(OH)<sub>8</sub>; 0-5%). The smectite content is typically inversely proportional to the quartz+cristobalite+feldspar content.


Comparison with a commercial Wyoming bentonite is provided in the attached mineralogical data table and in the table below in which three examples from the sample suite are listed along with the commercial bentonite (Bara-kade 90). The XRD diffractograms for these samples are also attached for illustration purposes.

mineral (wt%)	'poor' sample P-03-02-005	'average' sample P-03-06-001	'good' sample P-03-07-004	Bara-kade 90
smectite	7	41	77	79
quartz+cristobalite	69	43	6	15
feldspar	2	8	12	5
illite	5	4	4	0
kaolinite	17	1	0	0
chlorite	1	3	1	0

The presence of illite and chlorite in the samples is likely responsible for the greenish coloration of the clay. Most of the samples contain excess silica (in quartz+cristobalite) relative to Wyoming bentonite, resulting in relatively low smectite contents (40-50%). Similarly, the presence of minor amounts of feldspar lowers the typical smectite content. Removal of most of the quartz and feldspar would result in a suitable high smectite content. However, other physical properties of the smectitic material would also have to meet the specifications for commercial bentonite before the resource could become economic (see below).

007 04/ 2004 20:00 FAX 000 000 000

With respect to commercial production of bentonite and the various specifications for this material, the uses of bentonite are many. It is used in the environmental, animal feed, foundry, industrial, oil field, pet litter, water treatment, and other specialty uses. Typical specifications for commercial bentonite include:

- 
- screen analyses (various size ranges)
  - industrial properties - moisture (eg. 9%; 12 maximum)
    - \* - swelling index (eg. 28 milliliters)
    - \* - water absorption (eg. 850% over 18 hours)
    - pH (eg. 9.6)
    - CaO content (eg. 0.6 wt%)
  - In many cases, the bentonite must have a specified high degree of swelling:
    - 2 grams of the material is to swell to an apparent volume of 16 mls or more when added to 100 mls of distilled water.

In the environmental sector, bentonite is used as a sealant in the construction of liners, caps, and other hydraulic barrier facilities, including landfills, tailings ponds, sewage lagoons, and other hazardous waste sites. For these uses, typical properties include:

- viscosity (eg. 19 to 37, using FANN 600rpm)
- apparent viscosity (eg. 9.5 to 18.5 cps)
- plastic viscosity (eg. 9 to 12 PV)
- yield point (eg. 10 to 13 lb/100ft<sup>2</sup>; 3x PV maximum)

Foundry applications include use as a binder material for foundry sands and in iron ore pelleting operations. Similarly, in animal feed operations bentonite is used as a binder for livestock feed and mineral supplements. Oil field uses include bore hole and trench stabilization, drilling mud, and slurry trenching. Bentonite is also used in the pet litter sector with untreated sodium bentonite being optimized to produce good 'clumping' characteristics, natural coloration, and low dust production. Bentonite is used in water treatment for clarification by aiding coagulation of the impurities with the bentonite allowing ease of filtering out of the impurities.

Dave Quirt

Mineral Exploration Section  
Environment/Minerals Division

Sovereign Mining (Attention: Neil Torry; February 16/2004) GeoAnalytical Group # 2004-91 (agate grind)

Sample	SiO2 wt %	TiO2 wt %	Al2O3 wt %	Fe2O3 wt %	CaO wt %	MgO wt %	MnO wt %	K2O wt %	Na2O wt %	P2O5 wt %	LOI wt %	Sum wt %	Ba ppm	Cr ppm	Sc ppm	Sr ppm	Y ppm	Zr ppm	Total wt %
MRG1 standard	39.4	3.65	8.36	17.5	14.3	13.2	0.16	0.21	0.71	0.06		97.55	44	434	53	261	19	93	97.64
P-03-01-001	65.8	0.41	14.0	3.91	1.58	1.64	0.03	2.44	1.21	0.03	7.8	98.85	1020	96	6	149	21	154	98.99
P-03-01-002	64.9	0.48	15.7	6.08	2.54	2.28	0.02	1.06	0.99	0.12	6.0	100.17	1130	159	6	217	24	210	100.34
P-03-01-003	63.1	0.49	15.5	6.50	2.01	2.54	0.03	1.14	0.74	0.07	7.1	99.22	638	226	8	149	24	179	99.34
P-03-02-001	67.4	0.70	16.8	4.11	0.88	1.01	<0.01	2.75	1.18	0.02	5.4	100.25	663	172	16	137	24	150	100.37
P-03-02-002	66.4	0.78	16.6	3.08	0.67	1.42	0.02	3.91	1.26	0.08	5.2	99.42	915	275	16	119	26	135	99.57
P-03-02-003	64.7	0.70	15.7	5.58	0.89	1.07	0.02	3.67	1.03	0.03	5.0	98.39	977	154	17	118	27	121	98.53
P-03-02-004	68.2	0.74	15.6	2.87	0.65	0.79	0.01	3.08	1.23	0.03	4.7	97.90	821	130	16	118	36	147	98.03
P-03-02-005	66.9	0.77	19.2	2.41	0.78	0.58	<0.01	1.75	0.61	0.01	7.1	100.11	553	157	11	83	15	225	100.21
P-03-02-006	63.7	0.73	17.3	5.21	1.03	1.21	0.01	3.37	0.83	0.09	5.8	99.28	736	182	19	116	26	131	99.40
P-03-03-001	66.2	0.39	14.2	4.81	1.61	1.51	0.03	2.34	1.20	0.04	7.1	99.23	964	167	6	155	22	151	99.38
P-03-03-002	64.7	0.36	13.7	3.81	1.53	1.33	0.03	2.59	1.34	0.03	9.5	98.92	1080	77	5	156	18	152	99.07
P-03-03-003	60.0	0.41	15.0	7.19	1.91	2.04	0.03	1.20	0.77	0.03	11.4	98.98	677	176	6	137	20	171	100.10
P-03-03-004	67.8	0.40	13.1	3.32	1.45	1.14	0.03	2.83	1.57	0.05	6.7	98.39	1180	41	5	170	22	149	98.55
P-03-04-001	64.5	0.56	16.5	5.60	1.87	2.67	0.03	1.65	0.53	0.03	8.0	101.94	1100	71	7	120	19	165	102.09
P-03-04-002	68.2	0.18	13.0	2.15	1.22	0.58	0.03	3.54	1.94	0.02	8.6	99.46	684	95	3	108	25	182	99.57
P-03-04-003	65.8	0.32	11.9	2.54	1.89	0.70	0.03	2.08	1.40	0.06	12.6	99.32	850	163	7	169	43	204	99.46
P-03-05-001	66.0	0.62	13.6	3.99	3.27	1.72	0.06	2.49	2.06	0.10	5.8	99.71	1570	125	14	350	20	176	99.94
P-03-06-001	67.1	0.61	14.9	5.10	1.09	0.82	<0.01	1.58	0.93	0.03	5.9	98.06	531	119	12	121	61	148	98.16
P-03-06-002	67.1	0.78	17.8	2.77	0.88	0.83	<0.01	2.00	0.92	<0.01	6.3	99.38	570	113	13	105	11	173	99.48
MRG1 standard	40.0	3.65	8.35	18.0	14.3	13.3	0.16	0.23	0.69	0.05		98.73	44	459	54	263	14	98	98.82
P-03-06-003	69.2	0.49	16.9	2.10	0.76	0.64	<0.01	1.55	0.81	0.01	5.9	98.36	657	70	9	97	9	134	98.46
P-03-07-001	68.1	0.54	12.7	2.84	3.29	1.61	0.03	2.14	2.17	0.10	5.3	98.82	1190	147	10	343	19	166	99.01
P-03-07-002	66.9	0.65	13.7	4.72	2.47	1.94	0.02	2.37	1.71	0.12	5.1	99.70	771	190	13	241	25	141	99.84
P-03-07-003	67.5	0.36	14.2	3.90	1.89	1.09	0.04	2.09	1.50	0.07	7.6	100.24	773	166	4	185	25	143	100.37
P-03-07-004	62.9	0.39	17.2	5.80	2.18	2.23	0.03	0.91	0.83	0.02	7.0	99.49	499	508	5	186	18	158	99.63
P-03-07-005	61.4	0.71	14.9	5.77	2.71	2.29	0.43	2.87	1.59	0.13	6.2	99.00	812	261	15	228	24	120	99.15
T-03-01-001	66.8	0.41	14.7	5.89	1.66	1.38	0.03	1.09	0.59	<0.01	6.3	98.85	364	61	8	147	14	166	98.93
T-03-01-002	66.8	0.35	14.2	2.91	1.67	0.70	0.03	2.03	1.53	0.03	8.3	98.55	767	46	6	174	28	180	98.67
T-03-01-003	66.0	0.34	14.9	3.50	1.62	1.28	0.03	2.65	1.40	0.05	6.7	98.47	952	77	5	142	20	129	98.60
T-03-01-004	67.2	0.37	13.2	3.42	1.38	1.23	0.03	2.71	1.41	0.05	7.1	98.10	1060	159	5	162	21	146	98.26
T-03-01-005	66.1	0.39	14.1	5.14	1.78	1.76	0.03	2.04	1.17	0.06	6.6	99.17	874	49	6	162	21	160	99.30
P-03-01-002 repeat	65.2	0.46	15.0	6.01	2.40	2.22	0.02	1.05	0.95	0.12	6.1	99.53	1060	82	6	208	23	205	99.69

Sovereign Mining (Attention: Neil Torry; February/2004) GeoAnalytical Group # 2004-91

Sample	sample description (note: colour noted while sample was in a 'damp' state (not dried))	induration	bedding
P-03-01-001	greenish to dark grey clay	weak	fine-mod (2 mm-3 cm)
P-03-01-002	olive greenish to greenish-grey clay	weak	massive
P-03-01-003	medium olive greenish clay	weak	(semi-)massive
P-03-02-001	medium olive green clay	plastic	massive
P-03-02-002	dark grey clay	weak	massive
P-03-02-003	medium olive green clay	friable to weak	massive
P-03-02-004	light olive green clay	friable to weak	(semi-)massive
P-03-02-005	dark brownish-grey clay	plastic to weak	massive
P-03-02-006	medium olive green clay	friable to plastic	(semi-)massive
P-03-03-001	light to dark beds of olive green clay	weak	fine (1-10 mm)
P-03-03-002	light to dark beds of olive green clay	weak	fine (1-10 mm)
P-03-03-003	dark olive green clay	weak	(semi-)massive
P-03-03-004	medium green clay	weak	massive
P-03-04-001	dark olive greenish-grey clay	weak	massive
P-03-04-002	coal-bearing, dark brown clayey silty sediment	friable to weak	(semi-)massive
P-03-04-003	coal-bearing, very dark brown clayey silty sediment	friable to weak	(semi-)massive
P-03-05-001	medium olive green clay	friable to plastic	(semi-)massive
P-03-06-001	medium olive green clay	friable to weak	massive
P-03-06-002	medium olive greenish-grey clay	plastic	massive
P-03-06-003	medium greenish-grey clay	plastic	massive
P-03-06-004	black coal; with some clay and silt; porous	moderate	fine (2-8 mm)
P-03-07-001	medium olive green clay	friable to plastic	massive
P-03-07-002	medium olive green clay	friable to weak	massive
P-03-07-003	medium olive green to dark greyish-green clay; trace coal streaks	friable	massive
P-03-07-004	medium to dark olive green clay	friable	massive
P-03-07-005	dark olive greenish-grey clay	friable to weak	weak (2-15 mm)
T-03-01-001	dark olive green clay	friable to plastic	massive
T-03-01-002	dark brown, silt- and coal-bearing(?) clay	friable to weak	(semi-)massive
T-03-01-003	medium greyish clay	weak	massive to laminated (mm-scale)
T-03-01-004	medium greyish clay	weak	massive
T-03-01-005	medium olive green to greenish-grey clay	weak	massive to laminated (mm-scale)
Bara-kade Standard	off-white to greyish powder	n/a	n/a
Bara-kade 90	off-white to greyish powder	n/a	n/a

DRY ?

SAND TRAIL  
SAND / RECLAIM

Sovereign Mining (Att)

REMOVED

GOOD

REMOVED

OUT

WANT

LESS  
CLAYS

1015%

Sample	quartz	cristobalite (opaline silica)	plagioclase	K-feldspar	smectite	illite	kaolin	chlorite	opaline silica/ smectite	quartz/opaline silica	illite/ smectite	kaolin/ smectite
P-03-01-001	11.8	2.6	8.8	0.0	57.9	12.8	0.0	6.1	0.04	4.57	0.22	0.00
P-03-01-002	15.0	2.7	16.4	0.0	62.0	3.2	0.0	0.6	0.04	5.47	0.05	0.00
P-03-01-003	9.5	2.1	11.3	0.0	69.3	5.5	0.0	2.4	0.03	4.43	0.08	0.00
P-03-02-001	45.4	0.6	11.8	0.0	35.2	4.1	2.8	0.0	0.02	80.00	0.12	0.08
P-03-02-002	41.5	0.1	12.7	0.0	14.7	10.6	12.9	7.5	0.01	297.00	0.72	0.88
P-03-02-003	60.6	0.3	17.0	0.0	4.9	11.9	3.1	2.3	0.06	198.00	2.43	0.62
P-03-02-004	30.9	0.0	9.9	0.0	36.9	9.4	12.9	0.0	0.00	v/a	0.25	0.35
P-03-02-005	68.0	0.7	1.7	0.0	6.7	4.6	17.2	1.1	0.11	94.29	0.70	2.59
P-03-02-006	41.3	0.8	10.1	0.0	36.5	6.6	2.2	2.4	0.02	51.92	0.18	0.06
P-03-03-001	17.5	0.9	8.1	0.0	68.5	3.9	0.0	1.1	0.01	19.64	0.06	0.00
P-03-03-002	9.0	3.4	6.6	0.0	74.4	4.1	0.1	2.4	0.05	2.67	0.06	0.00
P-03-03-003	11.1	2.1	6.3	0.0	75.6	4.1	0.2	0.6	0.03	5.32	0.05	0.00
P-03-03-004	20.6	3.3	5.2	0.0	55.6	11.5	3.9	0.0	0.06	6.29	0.21	0.07
P-03-04-001	7.1	2.7	7.3	0.0	68.4	12.1	2.4	0.0	0.04	2.63	0.18	0.03
P-03-04-002	9.1	2.6	9.0	0.0	72.4	2.7	0.0	4.2	0.04	3.57	0.04	0.00
P-03-04-003	4.7	3.3	16.2	0.0	65.1	5.5	0.0	5.2	0.05	1.41	0.08	0.00
P-03-05-001	37.3	0.5	17.4	0.0	36.6	5.8	0.4	1.9	0.01	73.13	0.16	0.01
P-03-06-001	37.2	5.6	8.0	0.0	41.4	3.5	1.4	2.9	0.13	6.69	0.08	0.03
P-03-06-002	30.7	2.2	6.2	0.0	40.8	3.6	15.2	1.3	0.05	14.00	0.09	0.37
P-03-06-003	33.5	4.3	5.8	9.9	25.0	0.8	18.3	2.4	0.17	7.77	0.03	0.73
P-03-06-004												
P-03-07-001	38.3	1.7	23.9	0.0	23.7	7.2	3.4	1.8	0.07	22.17	0.30	0.14
P-03-07-002	38.5	2.8	25.7	0.0	26.1	5.3	0.9	0.7	0.11	13.95	0.20	0.03
P-03-07-003	12.0	2.3	3.9	0.0	71.8	6.3	0.0	3.7	0.03	5.15	0.09	0.00
P-03-07-004	4.6	1.4	11.9	0.0	76.7	4.1	0.0	1.3	0.02	3.30	0.05	0.00
P-03-07-005	36.1	2.5	21.5	0.0	25.8	7.9	1.9	4.3	0.10	14.74	0.31	0.07
T-03-01-001	13.7	2.5	13.1	0.0	63.1	6.1	0.0	1.5	0.04	5.42	0.10	0.00
T-03-01-002	3.6	0.7	14.3	0.0	72.9	0.0	3.4	5.2	0.01	5.09	0.00	0.05
T-03-01-003	24.1	2.4	9.3	0.0	45.9	15.6	0.5	2.2	0.05	10.22	0.34	0.01
T-03-01-004	15.4	3.3	9.4	0.0	54.8	12.6	0.5	3.9	0.06	4.63	0.23	0.01
T-03-01-005	20.2	5.0	7.8	0.0	58.9	3.9	0.0	4.2	0.09	4.02	0.07	0.00
Bara-kade Standard	6.9	5.7	5.3	0.0	78.4	3.7	0.0	0.0	0.07	1.21	0.05	0.00
Bara-kade 90	3.5	11.8	5.2	0.0	79.4	0.0	0.0	0.0	0.15	0.30	0.00	0.00

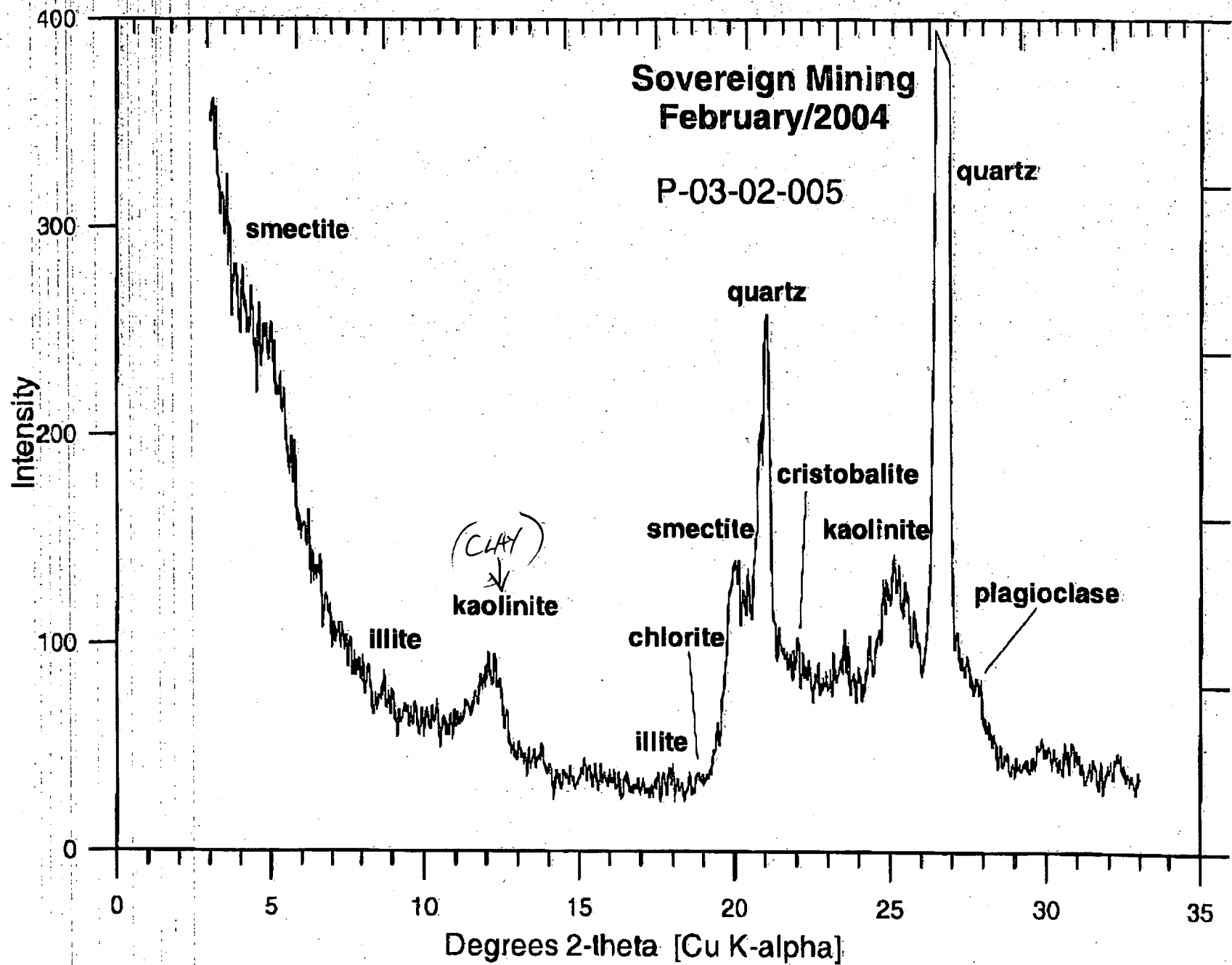
\$/TON (STD) 1- ?  
(90)-2- ?

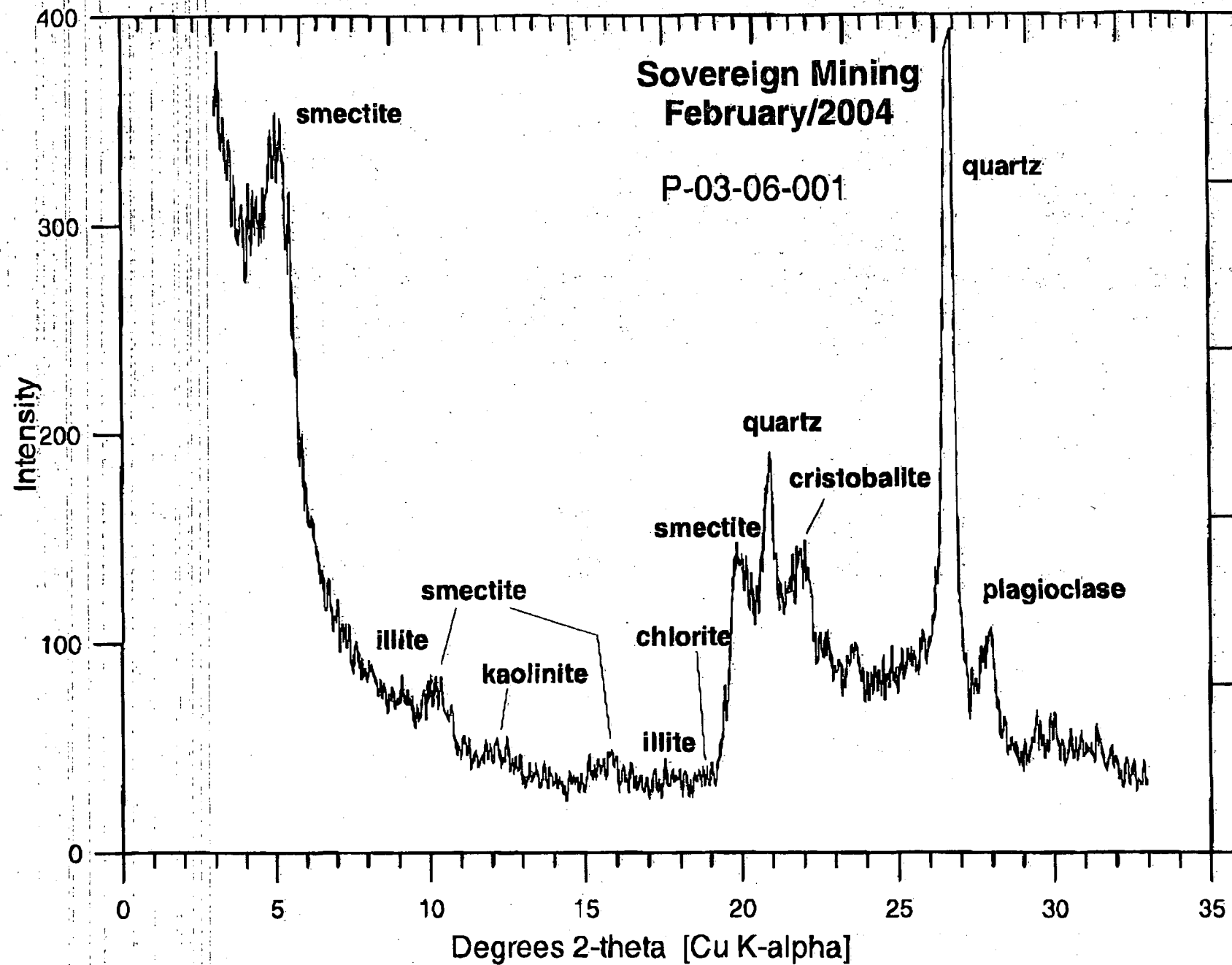
COMMERCIAL

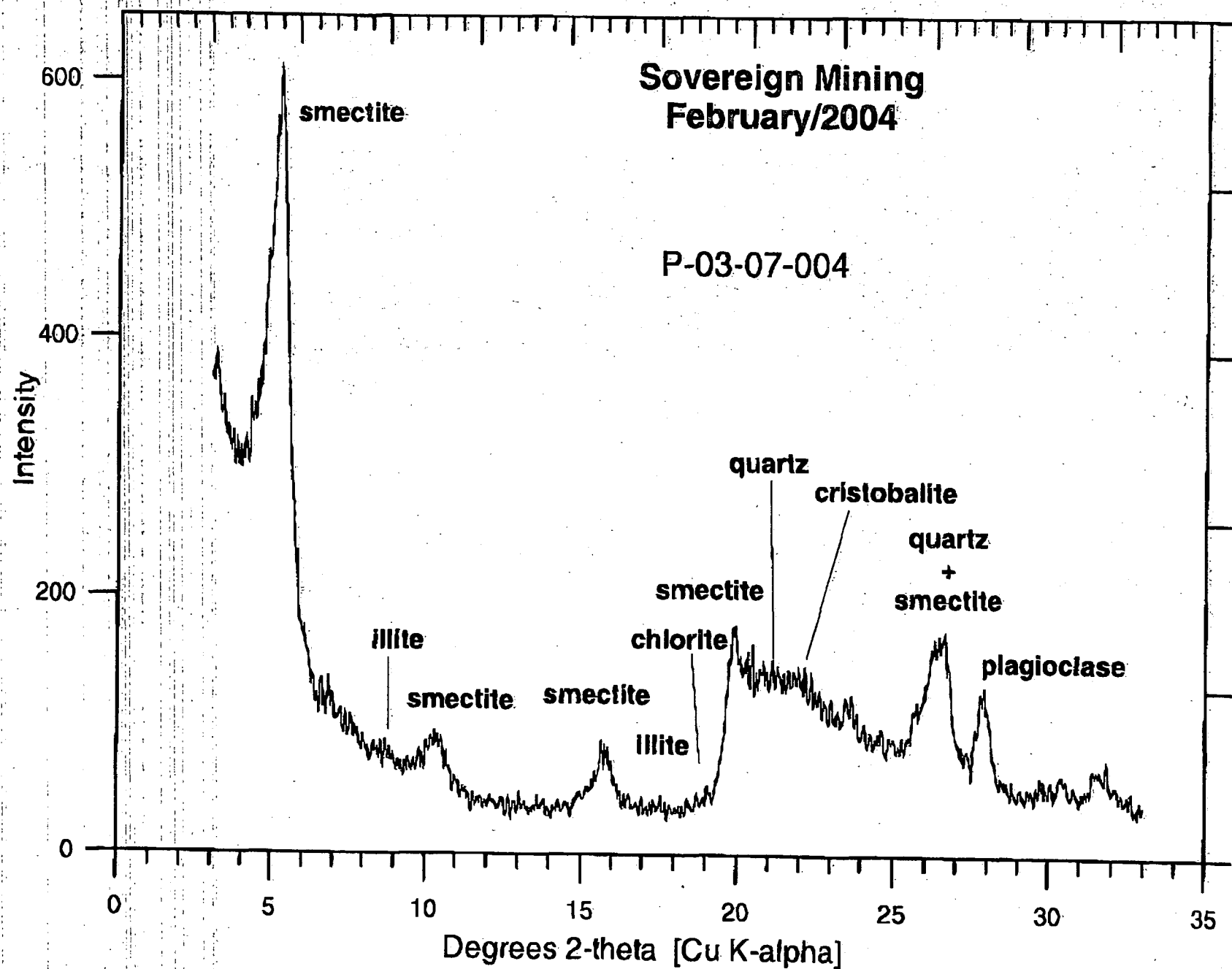
POSSIBILITY

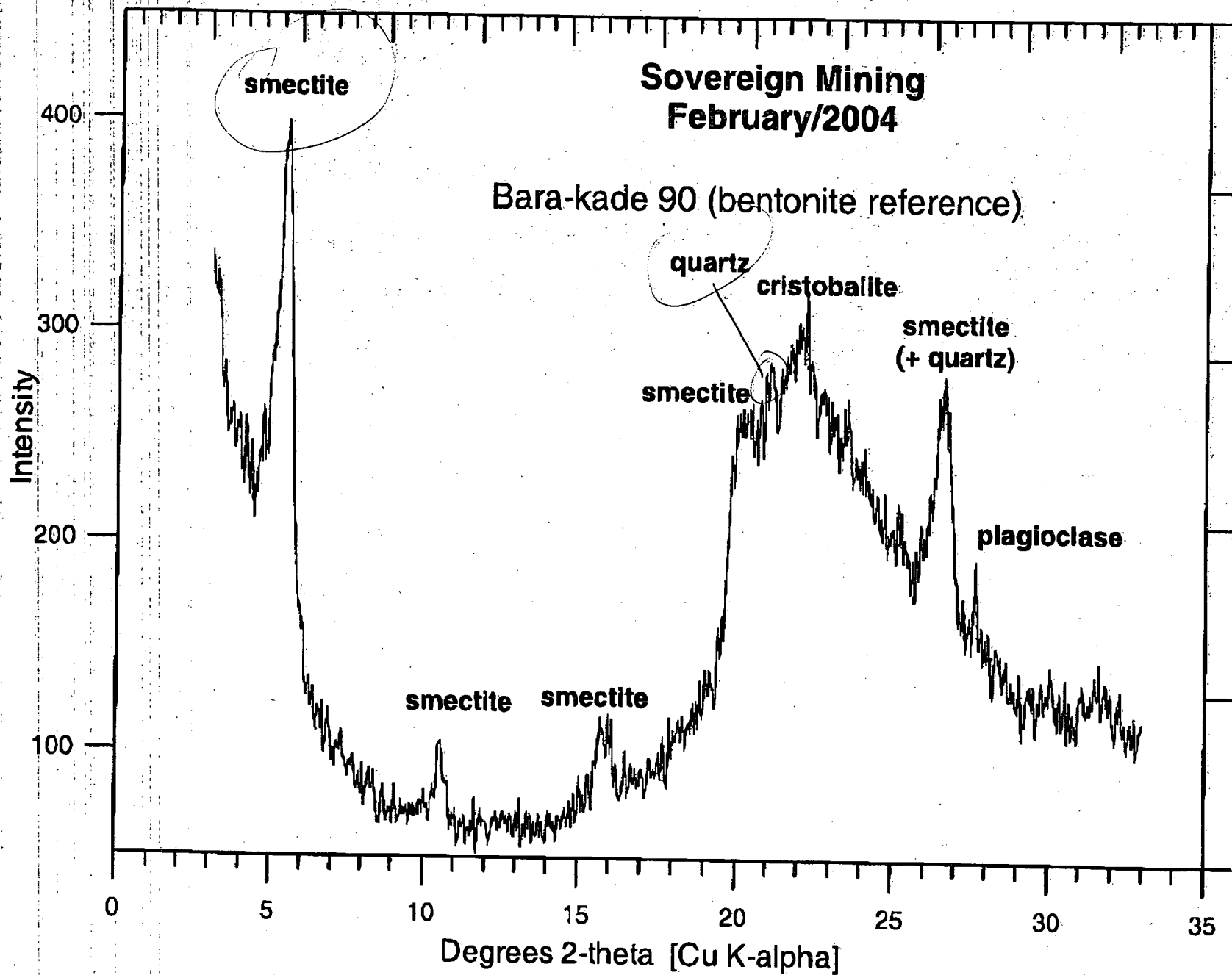
23/30

QUARTZ  
MARKET  
FOR  
SANDS









# **CONFIDENTIAL REPORT**

## **Review of the Swan Hills property of Sovereign Mining & Exploration Limited for gold and diamond potential**

by

**David Quirt**

**Mineral Exploration Branch**

**Saskatchewan Research Council  
15 Innovation Blvd.  
Saskatoon, Sask., S7N 2X8  
Phone: (306) 933-5487  
Fax: (306) 933-5493  
e-mail: [quirt@src.sk.ca](mailto:quirt@src.sk.ca)**

**SRC Publication No. 10400-7C03**

**September, 2003**

## TABLE OF CONTENTS

	<u>Page</u>
1. INTRODUCTION .....	1
1.1 Nature and Purpose of Investigation .....	1
1.2 Method of Investigation .....	1
2. PROPERTY DATA REVIEW .....	2
2.1 Gold .....	2
2.2 Kimberlite/Diamonds .....	3
3. RECOMMENDATIONS .....	10
4. REFERENCES .....	11

Appendix A Gold grain data

**LIST OF TABLES**

	<u>Page</u>
Table 1 .....	4
Table 2 .....	7

## **1. INTRODUCTION**

### **1.1 Nature and Purpose of Investigation**

In September 2003, Neil Torrey of Sovereign Mining & Exploration Ltd. (Sovereign) requested that a short review and evaluation be performed by the Saskatchewan Research Council (SRC) Mineral Exploration Section on the available gold grain and Kimberlite Indicator Mineral (KIM) data and interpretations resulting from Sovereign's 1997 to 2002 exploration efforts on their Swan Hills, Alberta, mineral property, located about 45 km northwest of Whitecourt, Alberta (NTS 83J, K, N, O). The permits making up this mineral property were originally staked for diamond exploration primarily due to proximity to the nearby Mountain Lake kimberlite, located northeast of Grande Prairie, Alberta.

### **1.2 Method of Investigation**

The gold grain and kimberlite indicator mineral data obtained from samples from Sovereign's Swan Hills property (SRC sample batch numbers OT00:267, OT01:260, OT03:09, and OT03:10) were examined for anomalous characteristics and spatial relationships. A series of written communications from SRC to Bredal Energy Corp (Bredal) concerning these data were reviewed (Quirt, 2001a,b,c,d, 2002, 2003a,b). A 2003 exploration update report on the Swan Hills property, prepared by APEX Geoscience Ltd. (APEX; Dufresne, 2003), was reviewed. This report contained four maps depicting: (1) summary of kimberlite indicator mineral results, (2) oxide kimberlite indicator mineral results, (3) HM total gold grain count (# of Au grains), and (4) HMC gold grain count and estimated total weight gold (ppb Au).

## 2. PROPERTY DATA REVIEW

### 2.1 Gold

The Swan Hills data presented on the Dufresne (2003) maps for (1) HM total gold grain count (# of Au grains), and (2) HMC gold grain count and estimated total weight gold (ppb Au) include the data presented in SRC GeoAnalytical lab reports and in the data tables (summarizing 143 samples in sample batches with SRC identifiers OT00:267 and OT01:260) accompanying written communications to Bredal Energy Corp. (Quirt, 2001a,b, 2002). The 'ppb Au' data is equivalent to the 'Au wt ( $\mu\text{g}/10\text{ kg}$ )' values using the following relationship:  $1\text{ ppb Au} = 10\mu\text{g Au}/10\text{ kg}$ . These gold grain data are presented in Appendix A and summarized in Table 1.

The description of the gold grain data in Dufresne (2003) included information obtained from three sets of till, soil, and rock survey data: 1997-1999, 2000-2001, and 2002.

1. The information from the 1997-1999 survey data, data which this author has not seen, indicates that very abundant particulate gold grains (400-1200 grains per sample) were obtained from samples from the southwest corner of the Lightbulb Lake permit, a region draining a prominent ridge.
2. The 2000-2001 survey data returned eight samples considered to be anomalous using a 95<sup>th</sup> percentile value of 57.1 ppb Au (or 571  $\mu\text{g Au}/10\text{ kg sample}$ ). The general location of these anomalous samples was not given in Dufresne (2003), however, their locations are easily found (north of the Goose River) on the map displaying total gold grain counts.
3. The 2002 survey program was focussed on the Lightbulb Lake Ridge area (see 1. above). Results from this program confirmed the high grain counts and calculated gold concentrations obtained from this area during earlier surveys. In particular, samples taken from the Lightbulb Lake Ridge area and a south-draining tributary consistently contained elevated gold contents.

Dufresne (2003) summarized the gold sampling program by noting that the eastern half of the Swan Hills property produced samples containing relatively low gold contents, while samples from the western half of the property often contained relatively 'spectacular' gold contents.

These same spatial relationships were noted in Quirt (2001d). Samples from the region along the Goose River and its northern tributary system (which includes the Lightbulb Lake Ridge area) were identified as returning particularly high gold grain counts and gold contents.

The results of the suction dredge sampling program resulted in three samples yielding high gold concentrations in the -0.1 mm size fraction ( $<100\ \mu\text{m}$ ) and low concentrations in the  $>100\ \mu\text{m}$  material, while the other three samples returned relatively low gold concentrations. This pattern of gold concentration was interpreted by Dufresne (2003) as being suggestive of local gold sources in the Lightbulb Lake Ridge area. However, the results of the 2000 and 2001 gold analyses indicates that much of the gold in the till samples is relatively coarse ( $>100\ \mu\text{m}$ ; see Table 1). The presence of high proportions of gold grains  $>100\ \mu\text{m}$  in size suggests that the till material may be more representative of placer-style gold concentrations and/or derivation from relatively local placer-style source(s), in contrast to the stream sediment sampled by the suction dredge.

## 2.2 Kimberlite/Diamonds

In a manner similar to the gold grain data, abundant KIMs have been obtained from samples representing the Lightbulb Lake Ridge area. Fe-oxide KIMs were prevalent, particularly Cr-spinels (chromites), while silicate KIMs were only found in much lesser numbers. Many samples that did contain silicate KIMs contained no, or only a few, chromites. As chromites survive transport better than the other KIMs, the presence of chromite anomalies may represent a relatively distal source or the bimodal distributions of the silicate and oxide KIMs may reflect the influence of different environments of transport/drainage and/or different episodes of transport.

The domination of chromite can be seen in the listing of the picked KIM grains (Table 2). ~90% of the grains picked were chromites, while the next most common KIM picked was garnet (~8%). In general, the chromites were quite magnesian, typically being magnesian chromites and microchromites, and followed the typical crustal and lherzolitic mantle pattern of moderate  $\text{Cr}_2\text{O}_3$

OT00:267	visible Au (# grains)	visible Au (grains/10 kg)	Au wt (ug/10kg)	est ppb Au (= Au wt in ug per 10kg/10)	% grains	% Au grains > 100 um	% Au grains > 150 um
OANH 1	5	4.5	40.2	4.0	20	80	20
OANH 2	10	5.4	98.7	9.9	10	90	80
OANH 3	2	1.0	12.6	1.3	50	100	50
OANH 4	7	2.5	14.8	1.5	28	88	43
OANH 5	7	3.2	31.5	3.1	14	100	88
OANH 6	0	0.0	0.0	0.0	n/a	n/a	n/a
OANH 7	9	4.4	14.6	1.5	44	100	33
OANH 8	37	15.0	202.2	20.2	43	100	73
OANH 9	30	17.1	171.8	17.2	33	87	57
OANH 10	45	18.4	116.8	11.7	42	98	56
OANH 11	25	16.6	355.0	35.5	40	100	68
OANH 12	21	10.6	51.7	5.2	29	90	48
OANH 13	25	19.4	153.7	15.4	36	96	80
OANH 14	14	5.5	40.1	4.0	36	93	50
OANH 15	12	11.0	628.3	62.8	42	92	92
OANH 16	9	6.3	169.8	17.0	67	100	100
OANH 17	13	8.6	147.1	14.7	38	100	92
OANH 18	11	7.0	73.2	7.3	45	91	64
OANH 19	2	1.9	4.8	0.5	50	100	50
OANH 20	9	7.8	117.7	11.8	56	100	78
OANH 21	0	0.0	0.0	0.0	n/a	n/a	n/a
OANH 22	3	4.1	15.3	1.5	67	100	33
OANH 23	4	4.1	24.1	2.4	75	100	75
OANH 24	0	0.0	0.0	0.0	n/a	n/a	n/a
OANH 25	12	12.3	64.3	6.4	17	92	58
OANH 26	3	2.3	53.6	5.4	33	100	67
OANH 27	53	45.9	226.2	22.6	4	62	28
OANH 28	8	6.1	43.1	4.3	13	88	75
OANH 29	66	32.0	353.4	35.3	3	95	67
OANH 30	11	8.5	121.0	12.1	0	91	73
OANH 31	0	0.0	0.0	0.0	n/a	n/a	n/a
OANH 32	5	4.6	239.4	23.9	20	60	40
OANH 33	2	1.8	17.5	1.7	0	100	50
OANH 34	20	13.0	196.4	19.6	5	95	70
OANH 35	5	3.4	13.7	1.4	0	100	60
OANH 36	55	34.4	283.8	28.4	0	78	51
OANH 37	14	12.4	108.5	10.8	0	86	71
OWAH 101	98	56.2	498.8	49.9	2	88	55
OWAH 102	60	37.0	278.5	27.9	0	83	53
OWAH 103	34	21.9	170.8	17.1	0	91	53
OWAH 104	52	18.3	297.1	29.7	0	98	83
OWAH 105	12	6.1	28.4	2.8	0	100	50
OWAH 106	5	2.5	5.2	0.5	0	80	20
OWAH 107	4	1.3	9.6	1.0	0	100	50
OWAH 108	35	13.5	86.0	8.6	0	94	51
OWAH 109	29	15.3	170.0	17.0	0	90	48
OWAH 110	8	4.4	61.3	6.1	0	100	50
OWAH 111	30	20.0	183.1	18.3	0	87	70
OWAH 112	23	10.1	140.3	14.0	0	98	78
OWAH 113	171	81.0	1176.4	117.8	3	92	80
OWAH 114	54	28.0	488.4	48.8	0	88	81
OWAH 115	8	4.0	97.5	9.8	0	100	88
OWAH 116	10	5.2	88.7	9.9	0	90	80
OWAH 117	132	62.6	571.2	57.1	2	76	58
OWAH 118	7	3.6	23.8	2.4	0	100	86
OWAH 119	13	8.9	156.7	15.7	0	100	77
OWAH 120	39	19.8	351.9	35.2	0	95	79
OWAH 121	8	6.4	67.2	6.7	13	100	75

Table 1. Summary of gold grain data: SRC batch numbers OT00:267 and OT01:260.

OT00:267	visible Au (# grains)	visible Au (grains/10 kg)	Au wt (ug/10kg)	est ppb Au (= Au wt in ug per 10kg/10)	% grains $\geq 1$	% Au grains > 100 um	% Au grains > 150 um
OWAH 122	5	2.8	22.5	2.2	20	80	40
OWAH 123	15	7.7	172.8	17.3	0	100	87
OWAH 124	4	2.7	24.9	2.5	0	100	75
OWAH 125	7	3.8	39.6	4.0	0	100	57
OWAH 126	1	0.4	5.8	0.6	0	100	100
OWAH 127	0	0.0	0.0	0.0	n/a	n/a	n/a
OWAH 128	5	2.5	18.2	1.8	0	100	100
OWAH 129	7	3.9	56.6	5.7	0	100	71
OWAH 130	4	2.6	4.3	0.4	0	100	50
OWAH 131	0	0.0	0.0	0.0	n/a	n/a	n/a
OWAH 132	15	8.2	87.1	8.7	0	93	87
OWAH 133	0	0.0	0.0	0.0	n/a	n/a	n/a
OWAH 134	2	1.4	13.9	1.4	0	100	50
OWAH 135	1	0.6	0.6	0.1	0	100	0
OWAH 136	4	2.6	68.0	6.8	0	100	100
OWAH 137	1	0.5	1.0	0.1	0	100	0
OWAH 138	6	3.2	54.0	5.4	0	100	100
OWAH 139	5	2.8	19.7	2.0	0	100	100
OWAH 140	8	5.1	59.5	6.0	25	100	75
OWAH 141	5	3.3	36.5	3.6	0	100	100
OWAH 142	0	0.0	0.0	0.0	n/a	n/a	n/a
OWAH 143	59	29.8	626.0	62.6	0	98	78
OWAH 144	12	6.6	72.4	7.2	0	100	83
OWAH 145	12	7.9	50.2	5.0	8	75	58
OWAH 146	10	5.7	187.7	18.8	20	90	80
OWAH 147	33	19.5	355.4	35.5	0	100	94
OWAH 148	15	8.8	121.2	12.1	0	100	67
OWAH 149	5	2.1	27.6	2.8	20	100	60
OANT 1	1	0.7	6.0	0.6	0	100	100
OANP 100	5	2.6	6.6	0.7	40	100	20
OANP 101	1	0.6	8.5	0.9	0	100	100
OANP 102	1	0.7	0.1	0.0	0	0	0
OT01:260							
01WAH-001	32	15	149.2	14.9	3	84	59
01WAH-002	17	11	344.9	34.5	0	88	65
01WAH-003	58	33	598.2	59.8	0	97	83
01WAH-004	28	15	177.2	17.7	0	96	93
01WAH-005	29	18	329.3	32.9	0	90	59
01WAH-006	4	3	99.8	10.0	0	100	100
01WAH-007	32	23	328.5	32.9	0	94	84
01WAH-008	18	10	104.7	10.5	0	89	56
01WAH-009	15	9	182.1	18.2	0	100	47
01WAH-010	25	18	138.8	13.9	16	84	44
01WAH-011	24	18	138.5	13.9	4	92	58
01WAH-012	33	20	145.4	14.5	3	88	58
01WAH-013	75	45	830.4	83.0	1	95	63
01WAH-014	74	44	612.3	61.2	1	93	74
01WAH-015	22	19	292.1	29.2	0	95	73
01WAH-016	6	7	81.3	8.1	0	100	83
01WAH-017	8	5	60.8	6.1	0	100	38
01WAH-018	20	11	53.2	5.3	5	80	50
01WAH-019	58	42	671.9	67.2	0	93	67
01WAH-020	60	36	1389.3	138.9	0	98	92
01WAH-021	23	14	569.5	56.9	4	87	104
01WAH-022	4	3	71.9	7.2	0	50	50
01WAH-023	8	8	245.2	24.5	13	75	63
01WAH-024	1	1	9.8	1.0	0	100	100
01WAH-025	7	5	53.6	5.4	0	71	29

Table 1. Continued.

OT00:267	visible Au (# grains)	visible Au (grains/10 kg)	Au wt (ug/10kg)	est ppb Au (= Au wt in ug per 10kg/10)	% grains <sup>1</sup>	% Au grains > 100 um	% Au grains > 150 um
01WAH-026	15	9	208.1	20.8	0	93	73
01WAH-027	25	28	238.4	23.8	0	88	56
01WAH-028	20	16	298.2	29.8	5	90	75
01WAH-029	0	0	0.0	0.0	n/a	n/a	n/a
01DBH-300	4	4	8.5	0.8	0	75	25
01DBH-301	7	8	90.7	9.1	0	100	71
01DBH-302	2	2	5.1	0.5	0	100	50
01DBH-303	6	6	83.3	8.3	0	100	100
01DBH-304	4	5	27.7	2.8	0	100	75
01DBH-305	0	0	0.0	0.0	n/a	n/a	n/a
01DBH-306	0	0	0.0	0.0	n/a	n/a	n/a
01DBH-307	16	13	297.0	29.7	0	100	81
01DBH-308	6	5	43.0	4.3	0	100	67
01DBH-309	4	3	38.9	3.9	0	100	75
01DBH-310	7	4	80.6	6.1	0	100	57
01DBH-311	30	19	367.9	36.8	0	97	83
01DBH-312	27	21	350.1	35.0	0	100	85
01DBH-313	10	10	151.7	15.2	20	100	80
01DBH-314	12	13	393.2	39.3	0	75	75
01DBH-315	3	3	23.9	2.4	0	100	100
01DBH-316	0	0	0.0	0.0	n/a	n/a	n/a
01DBH-317	1	1	8.8	0.7	0	100	100
01DBH-318	1	1	7.1	0.7	0	100	100
01DBH-319	5	4	113.8	11.4	0	100	40
01MDH-001	10	8	221.6	22.2	0	100	60
01MDH-002	3	4	15.3	1.5	0	100	67
01MDH-003	2	1	4.9	0.5	0	100	50
01MDH-004	10	7	48.2	4.8	0	90	50

Table 1. Continued.

and MgO contents (40-55% and 6-18%, respectively) which fall below the values needed for inclusion in Diamond Intergrowth and Diamond Inclusion fields. However, a significant number of chromite grains (~6%) did contain greater than 60% Cr<sub>2</sub>O<sub>3</sub> and plotted in, or very close to, the original Diamond Inclusion and Diamond Intergrowth fields (Cr<sub>2</sub>O<sub>3</sub> > 60%, MgO > 12%).

Only minor quantities of ilmenite were found (23 grains) and most were distinctly of crustal origin, containing low amounts of MgO (< 4%) and Cr<sub>2</sub>O<sub>3</sub>. Only 4 of these ilmenites displayed compositions compatible with a kimberlite origin.

The garnets picked were mostly peridotitic G9 and eclogitic G3 garnets, with a significant number of 'other' Cr-rich crustal grossular/uvarovite and andradite-uvarovite garnets. A number of the G9 garnets lie along the G9-G10 division line on a CaO-Cr<sub>2</sub>O<sub>3</sub> plot, however, these compositions represent slightly Ca-depleted members of the G9 lherzolitic association, not

group	mineral	number of grains	percentage
<b>OT00:267</b>			
oxide	ilmenite	10	2.3
	Cr-spinel ('chromite')	428	97.3
	low-Cr spinel (Ti-magnetite)	2	0.4
silicate	garnet	41	69.5
	pyroxene ('diopside')	16	27.1
	olivine	1	1.7
	quartz	1	1.7
oxide total		440	88.2
silicate total		59	11.8

group	mineral	number of grains	percentage
<b>OT01:260</b>			
oxide	ilmenite	10	3.5
	Cr-spinel ('chromite')	279	96.5
	low-Cr spinel (Ti-magnetite)	0	0.0
silicate	garnet	19	86.4
	pyroxene ('diopside')	2	9.1
	olivine	1	4.5
	quartz	0	0.0
oxide total		289	92.9
silicate total		22	7.1

groups	mineral	number of grains	percentage
<b>OT03:09,10</b>			
oxide	ilmenite	3	2.9
	Cr-spinel ('chromite')	102	97.1
	low-Cr spinel (Ti-magnetite)	0	0.0
silicate	garnet	39	86.7
	pyroxene ('diopside')	3	6.7
	olivine	3	6.7
	quartz	0	0.0
oxide total		105	70.0
silicate total		45	30.0

Table 2. Oxide and silicate KIM picking data.

the G10 harzburgitic association. Several grains classified as 'G10' based on the Dawson & Stephens criteria, however, the mineral chemistry of these 'G10' grains were only slightly sub-calcic and actually plotted directly on the Gurney G9-G10 85% line ( $\text{CaO}-\text{Cr}_2\text{O}_3$  plot) and do not fall into the diamond potential field. Thus these grains should be considered as 'transitional G10' grains that actually belong to the G9 lherzolitic trend and not as true G10 harzburgitic diamond potential grains.

Some of the low-chromium ( $<2\% \text{Cr}_2\text{O}_3$ ), moderate-iron 'eclogitic' garnets (eg. G3, G6) fall into the Diamond Inclusion field on a  $\text{TiO}_2$ -CaO diagram, but only two of the 15 'eclogitic' garnets contain sufficient sodium ( $>0.06\% \text{Na}_2\text{O}$ ) to be considered as diamond indicator garnets.

A small number of clinopyroxene grains displayed the sub-calcic, high-magnesium, and low-aluminum composition typical of kimberlitic Diamond Inclusion pyroxenes, however, only a few grains also fell into the Diamond Inclusion field on a Ca-Mg-Fe<sup>2+</sup> diagram. Most the grains were classified as C2 'diopsides', with only a few as C1 'subcalcic diopside', C5 'chrome diopside', and C6 'ureyitic diopside'. Many of the C5 and C6 clinopyroxenes contained over 1%  $\text{Cr}_2\text{O}_3$  and were termed 'Cr-diopsides'. Note that the 'Diamond Inclusion fields' in many mineral chemistry plots for pyroxenes are not as exclusive as those, for example, for garnet. This is because some non-inclusion pyroxene grains can have compositions similar to kimberlitic pyroxenes and some non-kimberlitic pyroxenes.

The few olivine grains found were strongly magnesian which is typical of kimberlitic olivine. However, they essentially lacked chromium and were not sufficiently magnesian to fall into the field representative of diamond inclusion olivine.

In summary, most of the ilmenite grains of this sample suite did not appear prospective as kimberlite or diamond indicators. Many of the garnet and olivine grains did display KIM compositions and several of the pyroxene grains appeared to display some promise as diamond indicators, but the caveat stated above applies here. However, very few of these silicate grains showed compositions characteristic of Diamond Inclusions or Intergrowths. The most promising diamond indicators in the sample suite were the chromites, as a minor but significant proportion

(~6%) of these grains plotted in the original or extended Diamond Inclusion or Diamond Intergrowth fields.

The SRC written communication (Quirt, 2001d) and the APEX report (Dufresne, 2003) described the locations of the samples containing the best KIM results. Several points are apparent from these reports:

1. The samples with the highest indicator grain counts were not particularly spatially well-related and were on different drainage systems,

2. Nearly adjacent samples typically gave widely varying indicator grain counts.

However, despite these points, the only area in the Swan Hills property to produce consistent indicator mineral grain counts in the 5-30 grains/10 kg range was the west-central part around the Goose River and its tributary systems. The south part of the property (Atikkamek Creek area) produced lower indicator grain counts, but several samples produced prospective diamond indicator mineral grains and the area has not been sufficiently sampled. The northeast corner of the property (East Prairie River, Goldsmith Creek, Driftpile River, Wallace River) produced low indicator mineral grain counts. The northwest corner of the property (West Prairie River) also typically produced low grain counts, although some samples around Snipe Lake returned high numbers.

### 3. RECOMMENDATIONS

It is recommended that:

1. The gold grain data from the 1997-1999 and 2002 Swan Hills surveys be summarized and reviewed in a manner similar to that done for the 2000 and 2001 data.
2. The Lightbulb Lake and the Lightbulb Lake Ridge map features be identified on the sample base maps, as these areas show the most prospective Au grain and KIM results.
3. The relationship(s) between gold grain size-fractionation in till samples versus stream sediment suction dredge samples be investigated, since somewhat conflicting data have been obtained from the dredge sampling program.
4. The Goose River and its northern tributary system (ie. the Lightbulb Lake Ridge area) be further sampled to evaluate the potential for placer gold and for the presence of kimberlites, because samples from this region returned the highest gold grain counts and sample gold content, and the current diamond indicator mineral data and Au data both indicate that this area is the most prospective on the property.
5. The Meekwap Lake/Atikamek Creek/Iosegun River region be further sampled to evaluate the potential for the presence of kimberlites, because the current low-density sampling has yielded some interesting KIM results despite the few available samples.
6. The follow-up sampling in the Lightbulb Lake Ridge area include till sampling on a grid and/or fence pattern oriented perpendicular to the dominant glacial iceflow direction.
7. The recommendations given in Dufresne (2003) be adopted.

#### 4. REFERENCES

Dufresne, M.B. (2003): Update on 2002 diamond and gold exploration, Swan Hills property, Sovereign Mining and Exploration Ltd. August 18 2003 APEX Geoscience Ltd. written communication to Sovereign Mining and Exploration Ltd., 13 p. plus 4 maps.

Quirt, D.H. (2001a): Geochemistry and Au grain analyses: batch OT00.267. Written communication to Neil Torry, Bredal Energy Corp., February 20, 2001; SRC file: <Bredal01mem1.wpd>

Quirt, D.H. (2001b): Indicator Mineral Identification and Classification for Bredal Energy Corporation: Sample batch OT00:267. Saskatchewan Research Council Publication No. 10400-12C01, 6 p. plus Appendices.

Quirt, D.H. (2001c): Diamond indicator minerals: batch OT00.267. Written communication to Neil Torry, Bredal Energy Corp., June 18, 2001; SRC file: <Bredal01mem2.wpd>

Quirt, D.H. (2001d): Spatial relationships: sample batch OT00:267. Written communication to Neil Torry, Bredal Energy Corp., August 3, 2001; SRC file: <Bredal01mem3.wpd>.

Quirt, D.H. (2002): Geochemistry and Au grain analyses: batch OT01.260. Written communication to Neil Torry, Bredal Energy Corp., February 3, 2002; SRC file: <Bredal02mem1.wpd>.

Quirt, D.H. (2003a): KIM classifications and interpretations: batch OT01.260. Written communication to Neil Torry, Bredal Energy Corp., July 3, 2003; SRC file: <Bredal03mem1.wpd>.

Quirt, D.H. (2003b): KIM classifications and interpretations: batches OT03.09 and OT03:10. Written communication to Neil Torry, Bredal Energy Corp., July 7, 2003; SRC file: <Bredal03mem2.wpd>.

10/10/03 FRI 16:00 FAX

015

## **Appendix A**

### **Gold grain data**

A-1

0100267	sample wt (kg)	visible Au (grains)	Au wt (ug est.)	grams "A"	grams "I"	visible Au (grains/10 kg)	Au wt est ppb (ug/10kg) (= Au wt in total grains)	Au grains "A" / grains "I" (%)	grains "A" / grains "I" (%)	avg Au wt per grain (ug/grain)	# Au grains > 100 um	(Au grains > 100 um) / 10 kg	% Au grains > 100 um	# Au grains > 150 um	(Au grains > 150 um) / 10 kg	% Au grains > 150 um	
OANH 1	11.16	5	44.82	4	1	4.6	40.2	4.0	80	20	9.0	4	3.8	80	1	0.9	20
OANH 2	18.60	10	182.63	9	1	6.4	98.7	9.9	90	10	18.3	8	4.9	90	8	3.2	60
OANH 3	19.15	2	24.06	1	1	1.0	12.8	1.3	60	50	12.0	2	1.0	100	1	0.5	50
OANH 4	28.15	7	41.70	5	2	2.5	14.8	1.6	71	29	6.0	8	2.1	86	3	1.1	43
OANH 5	21.90	7	68.96	6	1	3.2	31.5	3.1	86	14	9.9	7	3.2	100	8	2.7	86
OANH 6	24.00	0	0.00	0	0	0.0	0.0	0.0	n/a	n/a	n/a	0	0.0	n/a	0	0.0	n/a
OANH 7	20.60	8	30.02	5	4	4.4	14.8	1.6	68	44	3.3	9	4.4	100	3	1.6	33
OANH 8	24.70	37	499.38	21	18	15.0	202.2	20.2	67	43	13.6	37	16.0	100	27	10.9	73
OANH 9	17.50	30	300.58	20	10	17.1	171.8	17.2	67	33	10.0	28	14.9	87	17	9.7	57
OANH 10	24.40	46	285.01	26	19	18.4	118.8	11.7	68	42	6.3	43	17.6	96	25	10.2	66
OANH 11	15.05	25	534.26	15	10	16.6	365.0	35.5	60	40	21.4	25	16.6	100	17	11.3	88
OANH 12	19.75	21	102.19	15	8	10.8	51.7	6.2	71	29	4.9	19	9.8	90	10	6.1	48
OANH 13	12.90	25	198.24	16	9	19.4	163.7	15.4	64	36	7.9	24	18.6	86	16	11.8	60
OANH 14	25.36	14	101.53	9	5	5.5	40.1	4.0	84	36	7.3	13	6.1	83	7	2.8	60
OANH 15	10.96	12	687.97	7	6	11.0	628.3	62.8	58	42	57.3	11	10.0	92	11	10.0	92
OANH 16	14.30	9	242.82	3	6	6.3	169.8	17.0	33	67	27.0	9	6.3	100	9	6.3	100
OANH 17	15.10	13	222.08	8	5	8.8	147.1	14.7	62	38	17.1	13	8.6	100	12	7.9	92
OANH 18	15.75	11	115.30	6	5	7.0	73.2	7.3	55	45	10.5	10	6.3	91	7	4.4	64
OANH 19	10.65	2	5.10	1	1	1.9	4.8	0.6	50	50	2.6	2	1.9	100	1	0.9	60
OANH 20	11.55	9	135.95	4	5	7.8	117.7	11.8	44	56	15.1	9	7.8	100	7	6.1	78
OANH 21	9.00	0	0.00	0	0	0.0	0.0	0.0	n/a	n/a	n/a	0	0.0	n/a	0	0.0	n/a
OANH 22	7.40	3	11.35	1	2	4.1	15.3	1.5	33	67	3.8	3	4.1	100	1	1.4	33
OANH 23	9.70	4	23.42	1	3	4.1	24.1	2.4	25	75	5.9	4	4.1	100	3	3.1	75
OANH 24	10.00	0	0.00	0	0	0.0	0.0	0.0	n/a	n/a	n/a	0	0.0	n/a	0	0.0	n/a
OANH 25	9.75	12	62.65	10	2	12.3	84.3	6.4	83	17	6.2	11	11.3	92	7	7.2	68
OANH 26	13.00	3	69.73	2	1	2.9	53.8	6.4	67	33	23.2	3	2.3	100	2	1.5	67
OANH 27	11.55	53	281.26	51	2	45.9	226.2	22.6	96	4	4.9	33	28.6	62	15	13.0	28
OANH 28	13.10	8	66.41	7	1	6.1	43.1	4.3	88	12	7.1	7	5.3	88	6	4.8	75
OANH 29	20.80	68	728.08	64	2	32.0	353.4	35.3	97	3	11.0	63	30.6	95	44	21.4	67
OANH 30	12.95	11	166.70	11	0	8.5	121.0	12.1	100	0	14.2	10	7.7	91	8	6.2	73
OANH 31	10.85	0	0.00	0	0	0.0	0.0	0.0	n/a	n/a	n/a	0	0.0	n/a	0	0.0	n/a
OANH 32	10.85	5	269.80	4	1	4.8	239.4	23.9	80	20	62.0	3	2.8	60	2	1.8	40
OANH 33	10.85	2	18.94	2	0	1.8	17.5	1.7	100	0	9.5	2	1.8	100	1	0.9	50
OANH 34	15.40	20	302.44	19	1	13.0	198.4	19.8	95	5	15.1	19	12.3	95	14	9.1	70
OANH 35	14.90	5	20.41	5	0	3.4	13.7	1.4	100	0	4.1	5	3.4	100	3	2.0	60
OANH 38	18.00	55	454.13	55	0	34.4	283.8	28.4	100	0	8.3	43	26.9	78	28	17.5	61
OANH 37	11.30	14	122.68	14	0	12.4	108.5	10.8	100	0	8.8	12	10.6	86	10	8.8	71

10/10/03 FRI 16:00 FAX

A-2

10/10/03 FRI 16:00 FAX

OT00:287	sample	wt. visible Au	Au wt	grains	grains	visible Au	Au wt est	ppb Au	grains	grains	avg Au wt	# Au	(Au grains >	% Au	# Au	(Au grains >	% Au
	(kg)	(grains)	(ug est.)	"A"	"I"	(grains/10	(ug/10kg)	(= Au wt in total grains)	total grains	total grains	(ug/grain)	grains > 100 um	100 um)	100 um)	grains > 150 um	150 um)	150 um)
						(kg)		up per 10kg/10)	(%)	(%)							
OWAH 101	17.45	98	870.36	98	2	58.2	488.8	49.8	98	2	8.9	84	48.1	88	54	30.9	53
OWAH 102	18.20	80	451.23	80	0	37.0	278.5	27.9	100	0	7.5	50	30.9	89	32	19.8	53
OWAH 103	15.50	34	264.37	34	0	21.8	170.8	17.1	100	0	7.8	31	20.0	91	18	11.8	53
OWAH 104	28.35	52	842.18	52	0	18.3	297.1	29.7	100	0	18.2	51	18.0	98	43	15.2	83
OWAH 105	18.70	12	55.97	12	0	8.1	28.4	2.8	100	0	4.7	12	8.1	100	6	3.0	50
OWAH 106	20.20	5	10.50	5	0	2.5	5.2	0.5	100	0	2.1	3	1.5	60	1	0.6	20
OWAH 107	81.25	4	28.87	4	0	1.3	8.8	1.0	100	0	7.5	4	1.3	100	2	0.6	50
OWAH 108	25.95	35	229.16	35	0	13.5	88.0	8.8	100	0	8.4	33	12.7	94	18	8.9	51
OWAH 109	18.80	29	321.24	29	0	16.3	170.0	17.0	100	0	11.1	28	13.8	90	14	7.4	48
OWAH 110	18.30	8	112.20	8	0	4.4	61.3	6.1	100	0	14.0	8	4.4	100	4	2.2	50
OWAH 111	15.00	30	274.86	30	0	20.0	183.1	18.3	100	0	9.2	28	17.8	87	21	14.0	70
OWAH 112	22.80	23	319.79	23	0	10.1	140.3	14.0	100	0	13.9	22	9.8	98	18	7.9	78
OWAH 118	21.10	171	2482.19	166	6	81.0	1178.4	117.8	97	3	14.5	157	74.4	92	198	64.5	80
OWAH 114	19.30	54	842.80	54	0	28.0	488.4	48.8	100	0	17.5	53	27.5	98	44	22.8	81
OWAH 115	20.10	8	198.02	8	0	4.0	97.5	9.8	100	0	24.5	8	4.0	100	7	3.5	88
OWAH 118	19.15	10	188.97	10	0	5.2	98.7	9.9	100	0	18.9	9	4.7	90	8	4.2	80
OWAH 117	21.10	132	1205.16	130	2	62.8	571.2	57.1	98	2	9.1	100	47.4	78	78	36.0	58
OWAH 118	19.80	7	48.28	7	0	3.8	23.8	2.4	100	0	8.6	7	3.8	100	8	3.1	86
OWAH 119	14.80	13	228.80	13	0	8.9	158.7	15.7	100	0	17.8	13	8.9	100	10	6.8	77
OWAH 120	19.70	38	893.23	38	0	19.8	331.9	35.2	100	0	17.8	37	18.8	95	31	15.7	79
OWAH 121	12.50	8	84.01	7	1	6.4	67.2	6.7	88	13	10.6	8	8.4	100	8	4.8	75
OWAH 122	17.85	5	40.08	4	1	2.8	22.5	2.2	80	20	8.0	4	2.2	80	2	1.1	40
OWAH 123	19.80	15	338.71	15	0	7.7	172.8	17.3	100	0	22.6	15	7.7	100	19	6.8	87
OWAH 124	14.85	4	38.52	4	0	2.7	24.8	2.5	100	0	9.1	4	2.7	100	3	2.0	75
OWAH 126	18.20	7	72.01	7	0	3.8	39.8	4.0	100	0	10.3	7	3.8	100	4	2.2	57
OWAH 128	25.70	1	14.88	1	0	0.4	5.8	0.8	100	0	15.0	1	0.4	100	1	0.4	100
OWAH 127	15.85	0	0.00	0	0	0.0	0.0	0.0	n/a	n/a	n/a	0	0.0	n/a	0	0.0	n/a
OWAH 128	19.70	6	35.94	5	0	2.5	18.2	1.8	100	0	7.2	5	2.5	100	5	2.5	100
OWAH 129	17.85	7	101.02	7	0	3.9	58.8	5.7	100	0	14.4	7	3.9	100	5	2.8	71
OWAH 130	15.16	4	6.54	4	0	2.6	4.3	0.4	100	0	1.8	4	2.6	100	2	1.3	60
OWAH 131	15.80	0	0.00	0	0	0.0	0.0	0.0	n/a	n/a	n/a	0	0.0	n/a	0	0.0	n/a
OWAH 132	18.20	15	158.47	15	0	8.2	87.1	8.7	100	0	10.8	14	7.7	93	13	7.1	87
OWAH 133	14.85	0	0.00	0	0	0.0	0.0	0.0	n/a	n/a	n/a	0	0.0	n/a	0	0.0	n/a
OWAH 134	14.80	2	20.82	2	0	1.4	13.8	1.4	100	0	10.3	2	1.4	100	1	0.7	50
OWAH 135	17.00	1	1.05	1	0	0.6	0.8	0.1	100	0	1.1	1	0.8	100	0	0.0	0
OWAH 136	15.20	4	103.37	4	0	2.6	88.0	8.8	100	0	25.8	4	2.8	100	4	2.6	100
OWAH 137	19.80	1	1.88	1	0	0.5	1.0	0.1	100	0	2.0	1	0.5	100	0	0.0	0
OWAH 138	19.80	8	101.80	8	0	3.2	54.0	5.4	100	0	16.9	8	3.2	100	6	3.2	100
OWAH 139	18.10	5	35.83	5	0	2.8	19.7	2.0	100	0	7.1	5	2.8	100	6	2.8	100
OWAH 140	15.80	8	94.08	8	2	5.1	59.5	6.0	75	25	11.8	8	5.1	100	8	3.8	75
OWAH 141	15.05	5	54.81	5	0	3.3	86.5	8.8	100	0	11.0	5	3.3	100	5	3.3	100
OWAH 142	19.80	0	0.00	0	0	0.0	0.0	0.0	n/a	n/a	n/a	0	0.0	n/a	0	0.0	n/a
OWAH 143	19.80	59	1239.39	59	0	29.8	828.0	82.8	100	0	21.0	58	29.3	98	48	23.2	78
OWAH 144	18.15	12	131.38	12	0	8.8	72.4	7.2	100	0	10.9	12	8.8	100	10	5.5	83
OWAH 145	15.10	12	75.87	11	1	7.9	50.2	5.0	82	8	6.3	9	6.0	75	7	4.8	58
OWAH 146	17.85	10	331.30	8	2	5.7	187.7	18.8	80	20	33.1	9	5.1	90	8	4.5	80
OWAH 147	18.80	33	800.88	33	0	19.5	355.4	35.5	100	0	18.2	33	19.5	100	31	18.3	84
OWAH 148	17.05	15	206.72	15	0	8.8	121.2	12.1	100	0	13.8	15	8.8	100	10	5.9	87
OWAH 149	23.30	5	64.31	4	1	2.1	27.6	2.8	80	20	12.9	5	2.1	100	3	1.3	80
OANT 1	14.00	1	8.43	1	0	0.7	6.0	0.6	100	0	8.4	1	0.7	100	1	0.7	100
OANP 100	19.00	5	12.82	3	2	2.8	8.8	0.7	80	40	2.5	5	2.8	100	1	0.5	20
OANP 101	17.80	1	14.96	1	0	0.8	8.5	0.9	100	0	15.0	1	0.8	100	1	0.8	100
OANP 102	14.90	1	0.10	1	0	0.7	0.1	0.0	100	0	0.1	0	0.0	0	0	0.0	0

**SRC Geoanalytical Laboratories**

Report No: 04-406

125 - 15 Innovation Blvd., Saskatoon, Saskatchewan, S7N 2X8  
Tel: (306) 933-8118 Fax: (306) 933-5656 Email: geochem@src.sk.ca  
Email: geochem@src.sk.ca

**Sovereign Mining**

July 7, 2004

Attention: Neil Torry

PO #/Project:

Samples: 163

Sample #	Sample Weight in Kg	Visible Gold Grain Count	Estimated Weight of Gold in µg
03NVT001	14.00	0	
03NVT002	14.15	6	42.41
03NVT003	13.25	1	1.05
03NVT004	11.90	3	2.63
03NVT005	15.30	1	0.28
03NVT006	12.90	1	4.97
03NVT007	15.10	0	
03NVT008	17.40	0	
03NVT009	13.10	1	8.43
03NVT010	20.25	1	0.1
03NVT011	15.65	3	53.88
03NVT012	14.20	0	
03NVT013	15.20	0	
03NVT014	18.10	0	
03NVT015	18.20	1	0.46
03NVT016	15.85	3	1.84
03NVT017	15.35	0	
03NVT018	15.45	1	4.97
03NVT019	17.05	0	
03NVT020	14.35	0	
03NVT021	13.75	3	0.91
03NVT022	13.40	4	3.16
03NVT023	15.40	2	0.26
03NVT024	12.45	1	1.05
03NVT025	17.20	1	0.71
03NVT026	14.20	1	1.46
03NVT027	12.60	1	6
03NVT028	15.75	1	0.28
03NVT029	13.05	0	
03NVT030	16.30	0	
03NVT031	15.65	1	3.25
03NVT032	16.20	2	2.51
03NVT033	14.65	0	
03NVT034	14.45	0	
03NVT035	15.05	0	
03NVT036	14.05	0	
03NVT037	16.15	1	0.28
03NVT038	14.40	0	
03NVT039	13.30	0	
03NVT040	15.60	0	
03NVT041	17.95	4	10.27
03NVT042	15.35	1	0.46
03NVT043	16.60	0	
03NVT044	18.15	0	
03NVT045	19.55	0	
03NVT046	16.95	0	
03NVT047	15.70	4	10.23
03NVT048	13.25	0	
03NVT049	16.35	1	4.05

**SRC Geoanalytical Laboratories**

Report No: 04-406

125 - 15 Innovation Blvd., Saskatoon, Saskatchewan, S7N 2X8

Tel: (306) 933-8118 Fax: (306) 933-5656 Email: geochem@src.sk.ca

Email: geochem@src.sk.ca

July 7, 2004

**Sovereign Mining**

Attention: Neil Torry

PO #/Project:

Sample #	Sample Weight in Kg	Visible Gold Grain Count	Estimated Weight of Gold in µg
03NVT050	17.10	1	2.56
03NVT051	18.20	2	1.92
03NVT052	16.75	0	
03NVT053	17.60	0	
03NVT054	16.50	2	0.44
03NVT055	19.05	1	119.54
03NVT056	13.85	1	1.46
03NVT057	12.50	0	
03NVT058	14.15	1	1.05
03NVT059	14.30	3	1.86
03NVT060	13.95	0	
03NVT061	17.25	1	1.05
03NVT062	13.30	3	5.41
03NVT063	15.05	0	
03NVT064	15.95	0	
03NVT065	14.75	0	
03NVT066	18.00	5	4.92
03NVT067	15.65	1	3.25
03NVT068	15.30	4	25.12
03NVT069	13.40	1	1.05
03NVT070	17.85	4	2.77
03NVT071	20.40	1	1.96
03NVT072	17.25	0	
03NVT073	13.75	1	0.28
03NVT074	19.45	0	
03NVT075	17.00	2	10.31
03NVT076	14.85	0	
03NVT077	14.75	2	2.1
03NVT078	15.60	1	0.46
03NVT079	12.30	3	1.31
03NVT080	14.90	7	3.77
03NVT081	21.05	1	0.16
03NVT082	17.10	4	3.41
03NVT083	17.05	7	14.17
03NVT084	18.80	1	0.16
03NVT085	16.70	1	0.28
03NVT086	15.35	3	1.09
03NVT087	15.20	0	
03NVT088	17.50	3	31.86
03NVT089	16.60	0	
03NVT090	15.15	0	
03NVT091	17.05	2	0.56
03NVT092	16.00	0	
03NVT093	17.20	0	
03NVT094	16.35	2	2.17
03NVT095	20.05	2	2.42
03NVT096	18.15	2	6.46
03NVT097	16.00	0	
03NVT098	17.25	0	
03NVT099	15.55	0	
03NVT100	16.45	3	1.27

**SRC Geoanalytical Laboratories**

Report No: 04-406

125 - 15 Innovation Blvd., Saskatoon, Saskatchewan, S7N 2X8

Tel: (306) 933-8118 Fax: (306) 933-5656 Email: geochem@src.sk.ca

Email: geochem@src.sk.ca

**Sovereign Mining**

July 7, 2004

Attention: Neil Torry

PO #/Project:

Sample #	Sample Weight in Kg	Visible Gold Grain Count	Estimated Weight of Gold in µg
03NVT101	16.80	2	13.39
03NVT102	17.60	4	2.62
03NVT103	17.90	2	0.56
03NVT104	16.65	0	
03NVT105	14.55	1	0.16
03NVT106	14.30	1	1.05
03NVT107	16.60	0	
03NVT108	15.90	0	
03NVT109	13.95	0	
03NVT110	15.35	1	1.05
03NVT111	13.90	3	1.33
03NVT112	14.80	0	
03NVT113	10.20	0	
03NVT114	14.00	0	
03NVT115	14.55	0	
03NVT116	13.05	1	0.16
03NVT117	12.60	0	
03NVT118	12.70	0	
03NVT119	12.90	0	
03NVT120	12.75	0	
03NVT121	11.90	0	
03NVT122	11.00	1	0.16
03NVT123	8.40	0	
03NVT124	11.30	0	
03NVT125	19.40	4	6.08
03NVT126	17.65	1	4.97
03NVT127	19.60	2	5.12
03NVT128	15.45	1	1.05
03NVT129	20.00	5	2.44
03NVT130	16.20	6	5.81
03NVT131	13.85	0	
03NVT132	17.25	0	
03NVT133	16.00	4	11.56
03NVT134	21.30	1	0.46
03NVT135	16.85	1	0.28
03NVT136	19.25	3	2.52
03NVT137	17.50	0	
03NVT138	13.25	0	
03NVT139	14.05	0	
03NVT140	17.90	4	121.33
03NVT141	14.65	1	1.46
03NVT142	16.85	4	22.81
03NVT143	20.50	0	
03NVT144	19.30	1	0.28
03NVT145	15.85	3	85.3
03NVT146	13.95	2	22.96
03NVT147	16.10	1	1.96
03NVT148	18.15	6	11.16
03NVT149	16.60	2	6.5
03NVT150	14.65	1	0.71
03NVT151	16.80	4	8.13

**SRC Geoanalytical Laboratories**

Report No: 04-406

125 - 15 Innovation Blvd., Saskatoon, Saskatchewan, S7N 2X8

Tel: (306) 933-8118 Fax: (306) 933-5656 Email: geochem@src.sk.ca

Email: geochem@src.sk.ca

**Sovereign Mining**

July 7, 2004

Attention: Neil Torry

PO #/Project:

Sample #	Sample Weight in Kg	Visible Gold Grain Count	Estimated Weight of Gold in µg
03NVT152	13.40	1	1.05
03NVT153	16.95	1	0.71
03NVT154	14.70	0	
03NVT155	13.15	12	13.73
03NVT156	15.20	1	1.46
03NVT400	10.75	1	1.96
03NVT401	24.35	0	
03NVT402	20.75	0	
03NVT403	20.05	1	0.46
03NVT404	20.65	1	1.96
03NVT405	22.20	0	
03NVT406	18.80	1	6

**SRC Geoanalytical Laboratories**

Report No: 04-406

125 - 15 Innovation Blvd., Saskatoon, Saskatchewan, S7N 2X8  
Tel: (306) 933-8118 Fax: (306) 933-5656 Email: geochem@src.sk.ca  
Email: geochem@src.sk.ca

**Sovereign Mining**

Attention: Neil Torry

PO #/Project:

July 7, 2004

**Sample Number: 03NVT002****Estimated Weight of Gold in micrograms: 42.41**

Length in $\mu\text{m}$	Width in $\mu\text{m}$	Description
600	200	I
100	80	I
100	80	I
80	60	I
60	60	I
40	40	A

Delicate (D) - Bedrock gold crystallizes as pitted granular masses with smooth protruding crystals.

Irregular (I) - After short ice transport, crystals are removed leaving smaller pitted grains with several protrusions. Grains may become curled.

Abraded (A) - With increasing transport, protrusions break off irregular grains producing several smaller leaf shaped grains. Pitted surfaces become smooth.

Rounded (R) - results from continued abrasion, producing small polished spherical or ellipsoidal grains.

Please note that combinations of the descriptions may be used if different characteristics within each individual grain are observed.

**SRC Geoanalytical Laboratories**

Report No: 04-406

125 - 15 Innovation Blvd., Saskatoon, Saskatchewan, S7N 2X8  
Tel: (306) 933-8118 Fax: (306) 933-5656 Email: geochem@src.sk.ca  
Email: geochem@src.sk.ca

**Sovereign Mining**  
Attention: Neil Torry  
PO #/Project:

July 7, 2004

**Sample Number: 03NVT003****Estimated Weight of Gold in micrograms: 1.05**

<b>Length in <math>\mu\text{m}</math></b>	<b>Width in <math>\mu\text{m}</math></b>	<b>Description</b>
100	80	A

Delicate (D) - Bedrock gold crystallizes as pitted granular masses with smooth protruding crystals.

Irregular (I) - After short ice transport, crystals are removed leaving smaller pitted grains with several protrusions. Grains may become curled.

Abraded (A) - With increasing transport, protrusions break off irregular grains producing several smaller leaf shaped grains. Pitted surfaces become smooth.

Rounded (R) - results from continued abrasion, producing small polished spherical or ellipsoidal grains.

Please note that combinations of the descriptions may be used if different characteristics within each individual grain are observed.

**SRC Geoanalytical Laboratories**

Report No: 04-406

125 - 15 Innovation Blvd., Saskatoon, Saskatchewan, S7N 2X8

Tel: (306) 933-8118 Fax: (306) 933-5656 Email: geochem@src.sk.ca

Email: geochem@src.sk.ca

**Sovereign Mining**

Attention: Neil Torry

PO #/Project:

July 7, 2004

**Sample Number: 03NVT004****Estimated Weight of Gold in micrograms: 2.63**

Length in $\mu\text{m}$	Width in $\mu\text{m}$	Description
120	80	A
80	80	A
80	60	I

Delicate (D) - Bedrock gold crystallizes as pitted granular masses with smooth protruding crystals.

Irregular (I) - After short ice transport, crystals are removed leaving smaller pitted grains with several protrusions. Grains may become curled.

Abraded (A) - With increasing transport, protrusions break off irregular grains producing several smaller leaf shaped grains. Pitted surfaces become smooth.

Rounded (R) - results from continued abrasion, producing small polished spherical or ellipsoidal grains.

Please note that combinations of the descriptions may be used if different characteristics within each individual grain are observed.

July 7, 2004

**Sovereign Mining**  
Attention: Neil Torry  
PO #/Project:

**Sample Number: 03NVT005**

**Estimated Weight of Gold in micrograms: 0.28**

<b>Length in <math>\mu\text{m}</math></b>	<b>Width in <math>\mu\text{m}</math></b>	<b>Description</b>
60	60	A

Delicate (D) - Bedrock gold crystallizes as pitted granular masses with smooth protruding crystals.

Irregular (I) - After short ice transport, crystals are removed leaving smaller pitted grains with several protrusions. Grains may become curled.

Abraded (A) - With increasing transport, protrusions break off irregular grains producing several smaller leaf shaped grains. Pitted surfaces become smooth.

Rounded (R) - results from continued abrasion, producing small polished spherical or ellipsoidal grains.

Please note that combinations of the descriptions may be used if different characteristics within each individual grain are observed.

**SRC Geoanalytical Laboratories**

Report No: 04-406

125 - 15 Innovation Blvd., Saskatoon, Saskatchewan, S7N 2X8  
Tel: (306) 933-8118 Fax: (306) 933-5656 Email: geochem@src.sk.ca  
Email: geochem@src.sk.ca

**Sovereign Mining**

July 7, 2004

Attention: Neil Torry

PO #/Project:

**Sample Number: 03NVT006****Estimated Weight of Gold in micrograms: 4.97**

Length in $\mu\text{m}$	Width in $\mu\text{m}$	Description
160	140	A

Delicate (D) - Bedrock gold crystallizes as pitted granular masses with smooth protruding crystals.

Irregular (I) - After short ice transport, crystals are removed leaving smaller pitted grains with several protrusions. Grains may become curled.

Abraded (A) - With increasing transport, protrusions break off irregular grains producing several smaller leaf shaped grains. Pitted surfaces become smooth.

Rounded (R) - results from continued abrasion, producing small polished spherical or ellipsoidal grains.

Please note that combinations of the descriptions may be used if different characteristics within each individual grain are observed.

**SRC Geoanalytical Laboratories**

Report No: 04-406

125 - 15 Innovation Blvd., Saskatoon, Saskatchewan, S7N 2X8  
Tel: (306) 933-8118 Fax: (306) 933-5656 Email: [geochem@src.sk.ca](mailto:geochem@src.sk.ca)  
Email: [geochem@src.sk.ca](mailto:geochem@src.sk.ca)

**Sovereign Mining**

July 7, 2004

Attention: Neil Torry

PO #/Project:

**Sample Number: 03NVT009****Estimated Weight of Gold in micrograms: 8.43**

Length in $\mu\text{m}$	Width in $\mu\text{m}$	Description
----------------------------	---------------------------	-------------

220	140	A
-----	-----	---

Delicate (D) - Bedrock gold crystallizes as pitted granular masses with smooth protruding crystals.

Irregular (I) - After short ice transport, crystals are removed leaving smaller pitted grains with several protrusions. Grains may become curled.

Abraded (A) - With increasing transport, protrusions break off irregular grains producing several smaller leaf shaped grains. Pitted surfaces become smooth.

Rounded (R) - results from continued abrasion, producing small polished spherical or ellipsoidal grains.

Please note that combinations of the descriptions may be used if different characteristics within each individual grain are observed.

**SRC Geoanalytical Laboratories**

Report No: 04-406

125 - 15 Innovation Blvd., Saskatoon, Saskatchewan, S7N 2X8  
Tel: (306) 933-8118 Fax: (306) 933-5656 Email: geochem@src.sk.ca  
Email: geochem@src.sk.ca

**Sovereign Mining**

July 7, 2004

Attention: Neil Torry

PO #/Project:

**Sample Number: 03NVT010****Estimated Weight of Gold in micrograms: 0.1**

Length in $\mu\text{m}$	Width in $\mu\text{m}$	Description
40	20	A

Delicate (D) - Bedrock gold crystallizes as pitted granular masses with smooth protruding crystals.

Irregular (I) - After short ice transport, crystals are removed leaving smaller pitted grains with several protrusions. Grains may become curled.

Abraded (A) - With increasing transport, protrusions break off irregular grains producing several smaller leaf shaped grains. Pitted surfaces become smooth.

Rounded (R) - results from continued abrasion, producing small polished spherical or ellipsoidal grains.

Please note that combinations of the descriptions may be used if different characteristics within each individual grain are observed.

**SRC Geoanalytical Laboratories**

Report No: 04-406

125 - 15 Innovation Blvd., Saskatoon, Saskatchewan, S7N 2X8

Tel: (306) 933-8118 Fax: (306) 933-5656 Email: [geochem@src.sk.ca](mailto:geochem@src.sk.ca)Email: [geochem@src.sk.ca](mailto:geochem@src.sk.ca)**Sovereign Mining**

July 7, 2004

Attention: Neil Torry

PO #/Project:

**Sample Number: 03NVT011****Estimated Weight of Gold in micrograms: 53.88**

Length in $\mu\text{m}$	Width in $\mu\text{m}$	Description
440	240	A
160	60	A
80	80	R

Delicate (D) - Bedrock gold crystallizes as pitted granular masses with smooth protruding crystals.

Irregular (I) - After short ice transport, crystals are removed leaving smaller pitted grains with several protrusions. Grains may become curled.

Abraded (A) - With increasing transport, protrusions break off irregular grains producing several smaller leaf shaped grains. Pitted surfaces become smooth.

Rounded (R) - results from continued abrasion, producing small polished spherical or ellipsoidal grains.

Please note that combinations of the descriptions may be used if different characteristics within each individual grain are observed.

July 7, 2004

**Sovereign Mining**  
Attention: Neil Torry  
PO #/Project:

**Sample Number: 03NVT015**

**Estimated Weight of Gold in micrograms: 0.46**

<b>Length in <math>\mu\text{m}</math></b>	<b>Width in <math>\mu\text{m}</math></b>	<b>Description</b>
---	--	--------------------

80	60	A
----	----	---

Delicate (D) - Bedrock gold crystallizes as pitted granular masses with smooth protruding crystals.

Irregular (I) - After short ice transport, crystals are removed leaving smaller pitted grains with several protrusions. Grains may become curled.

Abraded (A) - With increasing transport, protrusions break off irregular grains producing several smaller leaf shaped grains. Pitted surfaces become smooth.

Rounded (R) - results from continued abrasion, producing small polished spherical or ellipsoidal grains.

Please note that combinations of the descriptions may be used if different characteristics within each individual grain are observed.

**SRC Geoanalytical Laboratories**

Report No: 04-406

125 - 15 Innovation Blvd., Saskatoon, Saskatchewan, S7N 2X8

Tel: (306) 933-8118 Fax: (306) 933-5656 Email: geochem@src.sk.ca

Email: geochem@src.sk.ca

**Sovereign Mining**

July 7, 2004

Attention: Neil Torry

PO #/Project:

**Sample Number: 03NVT016****Estimated Weight of Gold in micrograms: 1.84**

Length in µm	Width in µm	Description
140	60	A
80	40	A
60	20	A

Delicate (D) - Bedrock gold crystallizes as pitted granular masses with smooth protruding crystals.

Irregular (I) - After short ice transport, crystals are removed leaving smaller pitted grains with several protrusions. Grains may become curled.

Abraded (A) - With increasing transport, protrusions break off irregular grains producing several smaller leaf shaped grains. Pitted surfaces become smooth.

Rounded (R) - results from continued abrasion, producing small polished spherical or ellipsoidal grains.

Please note that combinations of the descriptions may be used if different characteristics within each individual grain are observed.

**SRC Geoanalytical Laboratories**

Report No: 04-406

125 - 15 Innovation Blvd., Saskatoon, Saskatchewan, S7N 2X8  
Tel: (306) 933-8118 Fax: (306) 933-5656 Email: geochem@src.sk.ca  
Email: geochem@src.sk.ca

**Sovereign Mining**

July 7, 2004

Attention: Neil Torry

PO #/Project:

**Sample Number: 03NVT018****Estimated Weight of Gold in micrograms: 4.97**

Length in $\mu\text{m}$	Width in $\mu\text{m}$	Description
200	100	A

Delicate (D) - Bedrock gold crystallizes as pitted granular masses with smooth protruding crystals.

Irregular (I) - After short ice transport, crystals are removed leaving smaller pitted grains with several protrusions. Grains may become curled.

Abraded (A) - With increasing transport, protrusions break off irregular grains producing several smaller leaf shaped grains. Pitted surfaces become smooth.

Rounded (R) - results from continued abrasion, producing small polished spherical or ellipsoidal grains.

Please note that combinations of the descriptions may be used if different characteristics within each individual grain are observed.

**SRC Geoanalytical Laboratories**

Report No: 04-406

125 - 15 Innovation Blvd., Saskatoon, Saskatchewan, S7N 2X8  
Tel: (306) 933-8118 Fax: (306) 933-5656 Email: [geochem@src.sk.ca](mailto:geochem@src.sk.ca)  
Email: [geochem@src.sk.ca](mailto:geochem@src.sk.ca)

**Sovereign Mining**

July 7, 2004

Attention: Neil Torry

PO #/Project:

**Sample Number: 03NVT021****Estimated Weight of Gold in micrograms: 0.91**

Length in $\mu\text{m}$	Width in $\mu\text{m}$	Description
100	60	I
40	40	A
40	40	A

Delicate (D) - Bedrock gold crystallizes as pitted granular masses with smooth protruding crystals.

Irregular (I) - After short ice transport, crystals are removed leaving smaller pitted grains with several protrusions. Grains may become curled.

Abraded (A) - With increasing transport, protrusions break off irregular grains producing several smaller leaf shaped grains. Pitted surfaces become smooth.

Rounded (R) - results from continued abrasion, producing small polished spherical or ellipsoidal grains.

Please note that combinations of the descriptions may be used if different characteristics within each individual grain are observed.

**SRC Geoanalytical Laboratories**

Report No: 04-406

125 - 15 Innovation Blvd., Saskatoon, Saskatchewan, S7N 2X8  
Tel: (306) 933-8118 Fax: (306) 933-5656 Email: geochem@src.sk.ca  
Email: geochem@src.sk.ca

**Sovereign Mining**

July 7, 2004

Attention: Neil Torry

PO #/Project:

**Sample Number: 03NVT022****Estimated Weight of Gold in micrograms: 3.16**

Length in µm	Width in µm	Description
120	100	I
80	60	I
80	60	A
80	40	A

Delicate (D) - Bedrock gold crystallizes as pitted granular masses with smooth protruding crystals.

Irregular (I) - After short ice transport, crystals are removed leaving smaller pitted grains with several protrusions. Grains may become curled.

Abraded (A) - With increasing transport, protrusions break off irregular grains producing several smaller leaf shaped grains. Pitted surfaces become smooth.

Rounded (R) - results from continued abrasion, producing small polished spherical or ellipsoidal grains.

Please note that combinations of the descriptions may be used if different characteristics within each individual grain are observed.

**SRC Geoanalytical Laboratories**

Report No: 04-406

125 - 15 Innovation Blvd., Saskatoon, Saskatchewan, S7N 2X8

Tel: (306) 933-8118 Fax: (306) 933-5656 Email: geochem@src.sk.ca

Email: geochem@src.sk.ca

**Sovereign Mining**

Attention: Neil Torry

PO #/Project:

July 7, 2004

**Sample Number: 03NVT023****Estimated Weight of Gold in micrograms: 0.26**

Length in $\mu\text{m}$	Width in $\mu\text{m}$	Description
60	40	I
40	40	A

Delicate (D) - Bedrock gold crystallizes as pitted granular masses with smooth protruding crystals.

Irregular (I) - After short ice transport, crystals are removed leaving smaller pitted grains with several protrusions. Grains may become curled.

Abraded (A) - With increasing transport, protrusions break off irregular grains producing several smaller leaf shaped grains. Pitted surfaces become smooth.

Rounded (R) - results from continued abrasion, producing small polished spherical or ellipsoidal grains.

Please note that combinations of the descriptions may be used if different characteristics within each individual grain are observed.

July 7, 2004

**Sovereign Mining**

Attention: Neil Torry

PO #/Project:

**Sample Number: 03NVT024**

**Estimated Weight of Gold in micrograms: 1.05**

<b>Length in µm</b>	<b>Width in µm</b>	<b>Description</b>
120	60	A

Delicate (D) - Bedrock gold crystallizes as pitted granular masses with smooth protruding crystals.

Irregular (I) - After short ice transport, crystals are removed leaving smaller pitted grains with several protrusions. Grains may become curled.

Abraded (A) - With increasing transport, protrusions break off irregular grains producing several smaller leaf shaped grains. Pitted surfaces become smooth.

Rounded (R) - results from continued abrasion, producing small polished spherical or ellipsoidal grains.

Please note that combinations of the descriptions may be used if different characteristics within each individual grain are observed.

**SRC Geoanalytical Laboratories**

Report No: 04-406

125 - 15 Innovation Blvd., Saskatoon, Saskatchewan, S7N 2X8

Tel: (306) 933-8118 Fax: (306) 933-5656 Email: geochem@src.sk.ca

Email: geochem@src.sk.ca

**Sovereign Mining**

July 7, 2004

Attention: Neil Torry

PO #/Project:

**Sample Number: 03NVT025****Estimated Weight of Gold in micrograms: 0.71**

Length in $\mu\text{m}$	Width in $\mu\text{m}$	Description
80	80	I

Delicate (D) - Bedrock gold crystallizes as pitted granular masses with smooth protruding crystals.

Irregular (I) - After short ice transport, crystals are removed leaving smaller pitted grains with several protrusions. Grains may become curled.

Abraded (A) - With increasing transport, protrusions break off irregular grains producing several smaller leaf shaped grains. Pitted surfaces become smooth.

Rounded (R) - results from continued abrasion, producing small polished spherical or ellipsoidal grains.

Please note that combinations of the descriptions may be used if different characteristics within each individual grain are observed.

**SRC Geoanalytical Laboratories**

Report No: 04-406

125 - 15 Innovation Blvd., Saskatoon, Saskatchewan, S7N 2X8  
Tel: (306) 933-8118 Fax: (306) 933-5656 Email: geochem@src.sk.ca  
Email: geochem@src.sk.ca

**Sovereign Mining**

July 7, 2004

Attention: Neil Torry

PO #/Project:

**Sample Number: 03NVT026****Estimated Weight of Gold in micrograms: 1.46**

Length in $\mu\text{m}$	Width in $\mu\text{m}$	Description
120	80	R

Delicate (D) - Bedrock gold crystallizes as pitted granular masses with smooth protruding crystals.

Irregular (I) - After short ice transport, crystals are removed leaving smaller pitted grains with several protrusions. Grains may become curled.

Abraded (A) - With increasing transport, protrusions break off irregular grains producing several smaller leaf shaped grains. Pitted surfaces become smooth.

Rounded (R) - results from continued abrasion, producing small polished spherical or ellipsoidal grains.

Please note that combinations of the descriptions may be used if different characteristics within each individual grain are observed.

**Sovereign Mining**  
Attention: Neil Torry  
PO #/Project:

July 7, 2004

**Sample Number: 03NVT027**

**Estimated Weight of Gold in micrograms: 6**

<b>Length in <math>\mu\text{m}</math></b>	<b>Width in <math>\mu\text{m}</math></b>	<b>Description</b>
160	160	A

Delicate (D) - Bedrock gold crystallizes as pitted granular masses with smooth protruding crystals.

Irregular (I) - After short ice transport, crystals are removed leaving smaller pitted grains with several protrusions. Grains may become curled.

Abraded (A) - With increasing transport, protrusions break off irregular grains producing several smaller leaf shaped grains. Pitted surfaces become smooth.

Rounded (R) - results from continued abrasion, producing small polished spherical or ellipsoidal grains.

Please note that combinations of the descriptions may be used if different characteristics within each individual grain are observed.

**SRC Geoanalytical Laboratories**

Report No: 04-406

125 - 15 Innovation Blvd., Saskatoon, Saskatchewan, S7N 2X8  
Tel: (306) 933-8118 Fax: (306) 933-5656 Email: geochem@src.sk.ca  
Email: geochem@src.sk.ca

**Sovereign Mining**

July 7, 2004

Attention: Neil Torry

PO #/Project:

**Sample Number: 03NVT028****Estimated Weight of Gold in micrograms: 0.28**

Length in $\mu\text{m}$	Width in $\mu\text{m}$	Description
60	60	A

Delicate (D) - Bedrock gold crystallizes as pitted granular masses with smooth protruding crystals.

Irregular (I) - After short ice transport, crystals are removed leaving smaller pitted grains with several protrusions. Grains may become curled.

Abraded (A) - With increasing transport, protrusions break off irregular grains producing several smaller leaf shaped grains. Pitted surfaces become smooth.

Rounded (R) - results from continued abrasion, producing small polished spherical or ellipsoidal grains.

Please note that combinations of the descriptions may be used if different characteristics within each individual grain are observed.

**SRC Geoanalytical Laboratories**

Report No: 04-406

125 - 15 Innovation Blvd., Saskatoon, Saskatchewan, S7N 2X8  
Tel: (306) 933-8118 Fax: (306) 933-5656 Email: geochem@src.sk.ca  
Email: geochem@src.sk.ca

**Sovereign Mining**

July 7, 2004

Attention: Neil Torry

PO #/Project:

**Sample Number: 03NVT031****Estimated Weight of Gold in micrograms: 3.25**

Length in $\mu\text{m}$	Width in $\mu\text{m}$	Description
160	100	A

Delicate (D) - Bedrock gold crystallizes as pitted granular masses with smooth protruding crystals.

Irregular (I) - After short ice transport, crystals are removed leaving smaller pitted grains with several protrusions. Grains may become curled.

Abraded (A) - With increasing transport, protrusions break off irregular grains producing several smaller leaf shaped grains. Pitted surfaces become smooth.

Rounded (R) - results from continued abrasion, producing small polished spherical or ellipsoidal grains.

Please note that combinations of the descriptions may be used if different characteristics within each individual grain are observed.

**Sovereign Mining**

July 7, 2004

Attention: Neil Torry

PO #/Project:

**Sample Number: 03NVT032**

**Estimated Weight of Gold in micrograms: 2.51**

Length in $\mu\text{m}$	Width in $\mu\text{m}$	Description
140	60	A
120	60	A

Delicate (D) - Bedrock gold crystallizes as pitted granular masses with smooth protruding crystals.

Irregular (I) - After short ice transport, crystals are removed leaving smaller pitted grains with several protrusions. Grains may become curled.

Abraded (A) - With increasing transport, protrusions break off irregular grains producing several smaller leaf shaped grains. Pitted surfaces become smooth.

Rounded (R) - results from continued abrasion, producing small polished spherical or ellipsoidal grains.

Please note that combinations of the descriptions may be used if different characteristics within each individual grain are observed.

July 7, 2004

**Sovereign Mining**  
Attention: Neil Torry  
PO #/Project:

**Sample Number: 03NVT037**

**Estimated Weight of Gold in micrograms: 0.28**

<b>Length in <math>\mu\text{m}</math></b>	<b>Width in <math>\mu\text{m}</math></b>	<b>Description</b>
60	60	A

Delicate (D) - Bedrock gold crystallizes as pitted granular masses with smooth protruding crystals.

Irregular (I) - After short ice transport, crystals are removed leaving smaller pitted grains with several protrusions. Grains may become curled.

Abraded (A) - With increasing transport, protrusions break off irregular grains producing several smaller leaf shaped grains. Pitted surfaces become smooth.

Rounded (R) - results from continued abrasion, producing small polished spherical or ellipsoidal grains.

Please note that combinations of the descriptions may be used if different characteristics within each individual grain are observed.

**SRC Geoanalytical Laboratories**

Report No: 04-406

125 - 15 Innovation Blvd., Saskatoon, Saskatchewan, S7N 2X8  
Tel: (306) 933-8118 Fax: (306) 933-5656 Email: geochem@src.sk.ca  
Email: geochem@src.sk.ca

**Sovereign Mining**

July 7, 2004

Attention: Neil Torry

PO #/Project:

**Sample Number: 03NVT041****Estimated Weight of Gold in micrograms: 10.27**

Length in $\mu\text{m}$	Width in $\mu\text{m}$	Description
280	100	A
60	40	A
60	40	A
60	20	A

Delicate (D) - Bedrock gold crystallizes as pitted granular masses with smooth protruding crystals.

Irregular (I) - After short ice transport, crystals are removed leaving smaller pitted grains with several protrusions. Grains may become curled.

Abraded (A) - With increasing transport, protrusions break off irregular grains producing several smaller leaf shaped grains. Pitted surfaces become smooth.

Rounded (R) - results from continued abrasion, producing small polished spherical or ellipsoidal grains.

Please note that combinations of the descriptions may be used if different characteristics within each individual grain are observed.

**SRC Geoanalytical Laboratories**

Report No: 04-406

125 - 15 Innovation Blvd., Saskatoon, Saskatchewan, S7N 2X8  
Tel: (306) 933-8118 Fax: (306) 933-5656 Email: [geochem@src.sk.ca](mailto:geochem@src.sk.ca)  
Email: [geochem@src.sk.ca](mailto:geochem@src.sk.ca)

**Sovereign Mining**

July 7, 2004

Attention: Neil Torry

PO #/Project:

**Sample Number: 03NVT042****Estimated Weight of Gold in micrograms: 0.46**

Length in $\mu\text{m}$	Width in $\mu\text{m}$	Description
80	60	A

Delicate (D) - Bedrock gold crystallizes as pitted granular masses with smooth protruding crystals.

Irregular (I) - After short ice transport, crystals are removed leaving smaller pitted grains with several protrusions. Grains may become curled.

Abraded (A) - With increasing transport, protrusions break off irregular grains producing several smaller leaf shaped grains. Pitted surfaces become smooth.

Rounded (R) - results from continued abrasion, producing small polished spherical or ellipsoidal grains.

Please note that combinations of the descriptions may be used if different characteristics within each individual grain are observed.

**SRC Geoanalytical Laboratories**

Report No: 04-406

125 - 15 Innovation Blvd., Saskatoon, Saskatchewan, S7N 2X8

Tel: (306) 933-8118 Fax: (306) 933-5656 Email: geochem@src.sk.ca

Email: geochem@src.sk.ca

**Sovereign Mining**

July 7, 2004

Attention: Neil Torry

PO #/Project:

**Sample Number: 03NVT047****Estimated Weight of Gold in micrograms: 10.23**

Length in $\mu\text{m}$	Width in $\mu\text{m}$	Description
220	80	A
160	120	A
120	60	A
60	40	A

Delicate (D) - Bedrock gold crystallizes as pitted granular masses with smooth protruding crystals.

Irregular (I) - After short ice transport, crystals are removed leaving smaller pitted grains with several protrusions. Grains may become curled.

Abraded (A) - With increasing transport, protrusions break off irregular grains producing several smaller leaf shaped grains. Pitted surfaces become smooth.

Rounded (R) - results from continued abrasion, producing small polished spherical or ellipsoidal grains.

Please note that combinations of the descriptions may be used if different characteristics within each individual grain are observed.

**Sovereign Mining**  
Attention: Neil Torry  
PO #/Project:

July 7, 2004

**Sample Number: 03NVT049****Estimated Weight of Gold in micrograms: 4.05**

<b>Length in µm</b>	<b>Width in µm</b>	<b>Description</b>
180	100	A

Delicate (D) - Bedrock gold crystallizes as pitted granular masses with smooth protruding crystals.

Irregular (I) - After short ice transport, crystals are removed leaving smaller pitted grains with several protrusions. Grains may become curled.

Abraded (A) - With increasing transport, protrusions break off irregular grains producing several smaller leaf shaped grains. Pitted surfaces become smooth.

Rounded (R) - results from continued abrasion, producing small polished spherical or ellipsoidal grains.

Please note that combinations of the descriptions may be used if different characteristics within each individual grain are observed.

**SRC Geoanalytical Laboratories**

Report No: 04-406

125 - 15 Innovation Blvd., Saskatoon, Saskatchewan, S7N 2X8  
Tel: (306) 933-8118 Fax: (306) 933-5656 Email: geochem@src.sk.ca  
Email: geochem@src.sk.ca

**Sovereign Mining**

July 7, 2004

Attention: Neil Torry

PO #/Project:

**Sample Number: 03NVT050****Estimated Weight of Gold in micrograms: 2.56**

Length in $\mu\text{m}$	Width in $\mu\text{m}$	Description
140	100	A

Delicate (D) - Bedrock gold crystallizes as pitted granular masses with smooth protruding crystals.

Irregular (I) - After short ice transport, crystals are removed leaving smaller pitted grains with several protrusions. Grains may become curled.

Abraded (A) - With increasing transport, protrusions break off irregular grains producing several smaller leaf shaped grains. Pitted surfaces become smooth.

Rounded (R) - results from continued abrasion, producing small polished spherical or ellipsoidal grains.

Please note that combinations of the descriptions may be used if different characteristics within each individual grain are observed.

**SRC Geoanalytical Laboratories**

Report No: 04-406

125 - 15 Innovation Blvd., Saskatoon, Saskatchewan, S7N 2X8  
Tel: (306) 933-8118 Fax: (306) 933-5656 Email: geochem@src.sk.ca  
Email: geochem@src.sk.ca

**Sovereign Mining**

July 7, 2004

Attention: Neil Torry

PO #/Project:

**Sample Number: 03NVT051****Estimated Weight of Gold in micrograms: 1.92**

<b>Length in µm</b>	<b>Width in µm</b>	<b>Description</b>
100	100	A
60	80	A

Delicate (D) - Bedrock gold crystallizes as pitted granular masses with smooth protruding crystals.

Irregular (I) - After short ice transport, crystals are removed leaving smaller pitted grains with several protrusions. Grains may become curled.

Abraded (A) - With increasing transport, protrusions break off irregular grains producing several smaller leaf shaped grains. Pitted surfaces become smooth.

Rounded (R) - results from continued abrasion, producing small polished spherical or ellipsoidal grains.

Please note that combinations of the descriptions may be used if different characteristics within each individual grain are observed.

**SRC Geoanalytical Laboratories**

Report No: 04-406

125 - 15 Innovation Blvd., Saskatoon, Saskatchewan, S7N 2X8  
Tel: (306) 933-8118 Fax: (306) 933-5656 Email: geochem@src.sk.ca  
Email: geochem@src.sk.ca

**Sovereign Mining**

July 7, 2004

Attention: Neil Torry

PO #/Project:

**Sample Number: 03NVT054****Estimated Weight of Gold in micrograms: 0.44**

Length in $\mu\text{m}$	Width in $\mu\text{m}$	Description
80	40	A
60	40	A

Delicate (D) - Bedrock gold crystallizes as pitted granular masses with smooth protruding crystals.

Irregular (I) - After short ice transport, crystals are removed leaving smaller pitted grains with several protrusions. Grains may become curled.

Abraded (A) - With increasing transport, protrusions break off irregular grains producing several smaller leaf shaped grains. Pitted surfaces become smooth.

Rounded (R) - results from continued abrasion, producing small polished spherical or ellipsoidal grains.

Please note that combinations of the descriptions may be used if different characteristics within each individual grain are observed.

**SRC Geoanalytical Laboratories**

Report No: 04-406

125 - 15 Innovation Blvd., Saskatoon, Saskatchewan, S7N 2X8  
Tel: (306) 933-8118 Fax: (306) 933-5656 Email: geochem@src.sk.ca  
Email: geochem@src.sk.ca

**Sovereign Mining**

July 7, 2004

Attention: Neil Torry

PO #/Project:

**Sample Number: 03NVT055****Estimated Weight of Gold in micrograms: 119.54**

Length in $\mu\text{m}$	Width in $\mu\text{m}$	Description
600	320	A

Delicate (D) - Bedrock gold crystallizes as pitted granular masses with smooth protruding crystals.

Irregular (I) - After short ice transport, crystals are removed leaving smaller pitted grains with several protrusions. Grains may become curled.

Abraded (A) - With increasing transport, protrusions break off irregular grains producing several smaller leaf shaped grains. Pitted surfaces become smooth.

Rounded (R) - results from continued abrasion, producing small polished spherical or ellipsoidal grains.

Please note that combinations of the descriptions may be used if different characteristics within each individual grain are observed.

July 7, 2004

**Sovereign Mining**

Attention: Neil Torry

PO #/Project:

**Sample Number: 03NVT056**

**Estimated Weight of Gold in micrograms: 1.46**

<b>Length in µm</b>	<b>Width in µm</b>	<b>Description</b>
120	80	A

Delicate (D) - Bedrock gold crystallizes as pitted granular masses with smooth protruding crystals.

Irregular (I) - After short ice transport, crystals are removed leaving smaller pitted grains with several protrusions. Grains may become curled.

Abraded (A) - With increasing transport, protrusions break off irregular grains producing several smaller leaf shaped grains. Pitted surfaces become smooth.

Rounded (R) - results from continued abrasion, producing small polished spherical or ellipsoidal grains.

Please note that combinations of the descriptions may be used if different characteristics within each individual grain are observed.

**SRC Geoanalytical Laboratories**

Report No: 04-406

125 - 15 Innovation Blvd., Saskatoon, Saskatchewan, S7N 2X8  
Tel: (306) 933-8118 Fax: (306) 933-5656 Email: [geochem@src.sk.ca](mailto:geochem@src.sk.ca)  
Email: [geochem@src.sk.ca](mailto:geochem@src.sk.ca)

**Sovereign Mining**

Attention: Neil Torry

PO #/Project:

July 7, 2004

**Sample Number: 03NVT058****Estimated Weight of Gold in micrograms: 1.05**

Length in $\mu\text{m}$	Width in $\mu\text{m}$	Description
120	60	A

Delicate (D) - Bedrock gold crystallizes as pitted granular masses with smooth protruding crystals.

Irregular (I) - After short ice transport, crystals are removed leaving smaller pitted grains with several protrusions. Grains may become curled.

Abraded (A) - With increasing transport, protrusions break off irregular grains producing several smaller leaf shaped grains. Pitted surfaces become smooth.

Rounded (R) - results from continued abrasion, producing small polished spherical or ellipsoidal grains.

Please note that combinations of the descriptions may be used if different characteristics within each individual grain are observed.

**Sovereign Mining**  
Attention: Neil Torry  
PO #/Project:

July 7, 2004

**Sample Number: 03NVT059**

**Estimated Weight of Gold in micrograms: 1.86**

Length in $\mu\text{m}$	Width in $\mu\text{m}$	Description
100	80	A
100	60	A
60	20	A

Delicate (D) - Bedrock gold crystallizes as pitted granular masses with smooth protruding crystals.

Irregular (I) - After short ice transport, crystals are removed leaving smaller pitted grains with several protrusions. Grains may become curled.

Abraded (A) - With increasing transport, protrusions break off irregular grains producing several smaller leaf shaped grains. Pitted surfaces become smooth.

Rounded (R) - results from continued abrasion, producing small polished spherical or ellipsoidal grains.

Please note that combinations of the descriptions may be used if different characteristics within each individual grain are observed.

**SRC Geoanalytical Laboratories**

Report No: 04-406

125 - 15 Innovation Blvd., Saskatoon, Saskatchewan, S7N 2X8

Tel: (306) 933-8118 Fax: (306) 933-5656 Email: geochem@src.sk.ca

Email: geochem@src.sk.ca

**Sovereign Mining**

July 7, 2004

Attention: Neil Torry

PO #/Project:

**Sample Number: 03NVT061****Estimated Weight of Gold in micrograms: 1.05**

Length in $\mu\text{m}$	Width in $\mu\text{m}$	Description
100	80	A

Delicate (D) - Bedrock gold crystallizes as pitted granular masses with smooth protruding crystals.

Irregular (I) - After short ice transport, crystals are removed leaving smaller pitted grains with several protrusions. Grains may become curled.

Abraded (A) - With increasing transport, protrusions break off irregular grains producing several smaller leaf shaped grains. Pitted surfaces become smooth.

Rounded (R) - results from continued abrasion, producing small polished spherical or ellipsoidal grains.

Please note that combinations of the descriptions may be used if different characteristics within each individual grain are observed.

**SRC Geoanalytical Laboratories**

Report No: 04-406

125 - 15 Innovation Blvd., Saskatoon, Saskatchewan, S7N 2X8  
Tel: (306) 933-8118 Fax: (306) 933-5656 Email: geochem@src.sk.ca  
Email: geochem@src.sk.ca

**Sovereign Mining**

July 7, 2004

Attention: Neil Torry

PO #/Project:

**Sample Number: 03NVT062****Estimated Weight of Gold in micrograms: 5.41**

Length in $\mu\text{m}$	Width in $\mu\text{m}$	Description
180	120	I
80	40	R
60	40	A

Delicate (D) - Bedrock gold crystallizes as pitted granular masses with smooth protruding crystals.

Irregular (I) - After short ice transport, crystals are removed leaving smaller pitted grains with several protrusions. Grains may become curled.

Abraded (A) - With increasing transport, protrusions break off irregular grains producing several smaller leaf shaped grains. Pitted surfaces become smooth.

Rounded (R) - results from continued abrasion, producing small polished spherical or ellipsoidal grains.

Please note that combinations of the descriptions may be used if different characteristics within each individual grain are observed.

**SRC Geoanalytical Laboratories**

125 - 15 Innovation Blvd., Saskatoon, Saskatchewan, S7N 2X8

Tel: (306) 933-8118 Fax: (306) 933-5656 Email: [geochem@src.sk.ca](mailto:geochem@src.sk.ca)Email: [geochem@src.sk.ca](mailto:geochem@src.sk.ca)

Report No: 04-406

**Sovereign Mining**

Attention: Neil Torry

PO #/Project:

July 7, 2004

**Sample Number: 03NVT066****Estimated Weight of Gold in micrograms: 4.92**

Length in $\mu\text{m}$	Width in $\mu\text{m}$	Description
160	80	A
120	80	A
80	60	A
80	40	A
60	40	A

Delicate (D) - Bedrock gold crystallizes as pitted granular masses with smooth protruding crystals.

Irregular (I) - After short ice transport, crystals are removed leaving smaller pitted grains with several protrusions. Grains may become curled.

Abraded (A) - With increasing transport, protrusions break off irregular grains producing several smaller leaf shaped grains. Pitted surfaces become smooth.

Rounded (R) - results from continued abrasion, producing small polished spherical or ellipsoidal grains.

Please note that combinations of the descriptions may be used if different characteristics within each individual grain are observed.

**SRC Geoanalytical Laboratories**

Report No: 04-406

125 - 15 Innovation Blvd., Saskatoon, Saskatchewan, S7N 2X8

Tel: (306) 933-8118 Fax: (306) 933-5656 Email: geochem@src.sk.ca

Email: geochem@src.sk.ca

**Sovereign Mining**

Attention: Neil Torry

PO #/Project:

July 7, 2004

**Sample Number: 03NVT067****Estimated Weight of Gold in micrograms: 3.25**

Length in $\mu\text{m}$	Width in $\mu\text{m}$	Description
140	120	A

Delicate (D) - Bedrock gold crystallizes as pitted granular masses with smooth protruding crystals.

Irregular (I) - After short ice transport, crystals are removed leaving smaller pitted grains with several protrusions. Grains may become curled.

Abraded (A) - With increasing transport, protrusions break off irregular grains producing several smaller leaf shaped grains. Pitted surfaces become smooth.

Rounded (R) - results from continued abrasion, producing small polished spherical or ellipsoidal grains.

Please note that combinations of the descriptions may be used if different characteristics within each individual grain are observed.

**SRC Geoanalytical Laboratories**

Report No: 04-406

125 - 15 Innovation Blvd., Saskatoon, Saskatchewan, S7N 2X8

Tel: (306) 933-8118 Fax: (306) 933-5656 Email: geochem@src.sk.ca

Email: geochem@src.sk.ca

**Sovereign Mining**

July 7, 2004

Attention: Neil Torry

PO #/Project:

**Sample Number: 03NVT068****Estimated Weight of Gold in micrograms: 25.12**

Length in µm	Width in µm	Description
280	180	A
200	140	I
80	80	A
60	60	A

Delicate (D) - Bedrock gold crystallizes as pitted granular masses with smooth protruding crystals.

Irregular (I) - After short ice transport, crystals are removed leaving smaller pitted grains with several protrusions. Grains may become curled.

Abraded (A) - With increasing transport, protrusions break off irregular grains producing several smaller leaf shaped grains. Pitted surfaces become smooth.

Rounded (R) - results from continued abrasion, producing small polished spherical or ellipsoidal grains.

Please note that combinations of the descriptions may be used if different characteristics within each individual grain are observed.

**SRC Geoanalytical Laboratories**

Report No: 04-406

125 - 15 Innovation Blvd., Saskatoon, Saskatchewan, S7N 2X8  
Tel: (306) 933-8118 Fax: (306) 933-5656 Email: geochem@src.sk.ca  
Email: geochem@src.sk.ca

**Sovereign Mining**

July 7, 2004

Attention: Neil Torry

PO #/Project:

**Sample Number: 03NVT069****Estimated Weight of Gold in micrograms: 1.05**

Length in $\mu\text{m}$	Width in $\mu\text{m}$	Description
100	80	A

Delicate (D) - Bedrock gold crystallizes as pitted granular masses with smooth protruding crystals.

Irregular (I) - After short ice transport, crystals are removed leaving smaller pitted grains with several protrusions. Grains may become curled.

Abraded (A) - With increasing transport, protrusions break off irregular grains producing several smaller leaf shaped grains. Pitted surfaces become smooth.

Rounded (R) - results from continued abrasion, producing small polished spherical or ellipsoidal grains.

Please note that combinations of the descriptions may be used if different characteristics within each individual grain are observed.

**SRC Geoanalytical Laboratories**

Report No: 04-406

125 - 15 Innovation Blvd., Saskatoon, Saskatchewan, S7N 2X8

Tel: (306) 933-8118 Fax: (306) 933-5656 Email: geochem@src.sk.ca

Email: geochem@src.sk.ca

**Sovereign Mining**

Attention: Neil Torry

PO #/Project:

July 7, 2004

**Sample Number: 03NVT070****Estimated Weight of Gold in micrograms: 2.77**

Length in µm	Width in µm	Description
120	80	A
100	80	R
60	40	R
40	20	R

Delicate (D) - Bedrock gold crystallizes as pitted granular masses with smooth protruding crystals.

Irregular (I) - After short ice transport, crystals are removed leaving smaller pitted grains with several protrusions. Grains may become curled.

Abraded (A) - With increasing transport, protrusions break off irregular grains producing several smaller leaf shaped grains. Pitted surfaces become smooth.

Rounded (R) - results from continued abrasion, producing small polished spherical or ellipsoidal grains.

Please note that combinations of the descriptions may be used if different characteristics within each individual grain are observed.

**SRC Geoanalytical Laboratories**

Report No: 04-406

125 - 15 Innovation Blvd., Saskatoon, Saskatchewan, S7N 2X8

Tel: (306) 933-8118 Fax: (306) 933-5656 Email: geochem@src.sk.ca

Email: geochem@src.sk.ca

**Sovereign Mining**

Attention: Neil Torry

PO #/Project:

July 7, 2004

**Sample Number: 03NVT071****Estimated Weight of Gold in micrograms: 1.96**

Length in $\mu\text{m}$	Width in $\mu\text{m}$	Description
140	80	A

Delicate (D) - Bedrock gold crystallizes as pitted granular masses with smooth protruding crystals.

Irrégular (I) - After short ice transport, crystals are removed leaving smaller pitted grains with several protrusions. Grains may become curled.

Abraded (A) - With increasing transport, protrusions break off irregular grains producing several smaller leaf shaped grains. Pitted surfaces become smooth.

Rounded (R) - results from continued abrasion, producing small polished spherical or ellipsoidal grains.

Please note that combinations of the descriptions may be used if different characteristics within each individual grain are obser

**SRC Geoanalytical Laboratories**

Report No: 04-406

125 - 15 Innovation Blvd., Saskatoon, Saskatchewan, S7N 2X8  
Tel: (306) 933-8118 Fax: (306) 933-5656 Email: geochem@src.sk.ca  
Email: geochem@src.sk.ca

**Sovereign Mining**

July 7, 2004

Attention: Neil Torry

PO #/Project:

**Sample Number: 03NVT073****Estimated Weight of Gold in micrograms: 0.28**

Length in $\mu\text{m}$	Width in $\mu\text{m}$	Description
80	40	A

Delicate (D) - Bedrock gold crystallizes as pitted granular masses with smooth protruding crystals.

Irregular (I) - After short ice transport, crystals are removed leaving smaller pitted grains with several protrusions. Grains may become curled.

Abraded (A) - With increasing transport, protrusions break off irregular grains producing several smaller leaf shaped grains. Pitted surfaces become smooth.

Rounded (R) - results from continued abrasion, producing small polished spherical or ellipsoidal grains.

Please note that combinations of the descriptions may be used if different characteristics within each individual grain are observed.

**SRC Geoanalytical Laboratories**

Report No: 04-406

125 - 15 Innovation Blvd., Saskatoon, Saskatchewan, S7N 2X8  
Tel: (306) 933-8118 Fax: (306) 933-5656 Email: geochem@src.sk.ca  
Email: geochem@src.sk.ca

**Sovereign Mining**

Attention: Neil Torry

PO #/Project:

July 7, 2004

**Sample Number: 03NVT075****Estimated Weight of Gold in micrograms: 10.31**

Length in $\mu\text{m}$	Width in $\mu\text{m}$	Description
220	160	A
100	40	A

Delicate (D) - Bedrock gold crystallizes as pitted granular masses with smooth protruding crystals.

Irregular (I) - After short ice transport, crystals are removed leaving smaller pitted grains with several protrusions. Grains may become curled.

Abraded (A) - With increasing transport, protrusions break off irregular grains producing several smaller leaf shaped grains. Pitted surfaces become smooth.

Rounded (R) - results from continued abrasion, producing small polished spherical or ellipsoidal grains.

Please note that combinations of the descriptions may be used if different characteristics within each individual grain are observed.

**SRC Geoanalytical Laboratories**

Report No: 04-406

125 - 15 Innovation Blvd., Saskatoon, Saskatchewan, S7N 2X8

Tel: (306) 933-8118 Fax: (306) 933-5656 Email: geochem@src.sk.ca

Email: geochem@src.sk.ca

**Sovereign Mining**

July 7, 2004

Attention: Neil Torry

PO #/Project:

**Sample Number: 03NVT077****Estimated Weight of Gold in micrograms: 2.1**

Length in $\mu\text{m}$	Width in $\mu\text{m}$	Description
100	80	A
100	80	A

Delicate (D) - Bedrock gold crystallizes as pitted granular masses with smooth protruding crystals.

Irregular (I) - After short ice transport, crystals are removed leaving smaller pitted grains with several protrusions. Grains may become curled.

Abraded (A) - With increasing transport, protrusions break off irregular grains producing several smaller leaf shaped grains. Pitted surfaces become smooth.

Rounded (R) - results from continued abrasion, producing small polished spherical or ellipsoidal grains.

Please note that combinations of the descriptions may be used if different characteristics within each individual grain are observed.

**Sovereign Mining**  
Attention: Neil Torry  
PO #/Project:

July 7, 2004

**Sample Number: 03NVT078**

**Estimated Weight of Gold in micrograms: 0.46**

<b>Length in <math>\mu\text{m}</math></b>	<b>Width in <math>\mu\text{m}</math></b>	<b>Description</b>
80	60	A

Delicate (D) - Bedrock gold crystallizes as pitted granular masses with smooth protruding crystals.

Irregular (I) - After short ice transport, crystals are removed leaving smaller pitted grains with several protrusions. Grains may become curled.

Abraded (A) - With increasing transport, protrusions break off irregular grains producing several smaller leaf shaped grains. Pitted surfaces become smooth.

Rounded (R) - results from continued abrasion, producing small polished spherical or ellipsoidal grains.

Please note that combinations of the descriptions may be used if different characteristics within each individual grain are observed.

**SRC Geoanalytical Laboratories**

Report No: 04-406

125 - 15 Innovation Blvd., Saskatoon, Saskatchewan, S7N 2X8  
Tel: (306) 933-8118 Fax: (306) 933-5656 Email: geochem@src.sk.ca  
Email: geochem@src.sk.ca

**Sovereign Mining**

Attention: Neil Torry

PO #/Project:

July 7, 2004

**Sample Number: 03NVT079****Estimated Weight of Gold in micrograms: 1.31**

Length in $\mu\text{m}$	Width in $\mu\text{m}$	Description
100	80	A
60	40	A
40	40	A

Delicate (D) - Bedrock gold crystallizes as pitted granular masses with smooth protruding crystals.

Irregular (I) - After short ice transport, crystals are removed leaving smaller pitted grains with several protrusions. Grains may become curled.

Abraded (A) - With increasing transport, protrusions break off irregular grains producing several smaller leaf shaped grains. Pitted surfaces become smooth.

Rounded (R) - results from continued abrasion, producing small polished spherical or ellipsoidal grains.

Please note that combinations of the descriptions may be used if different characteristics within each individual grain are observed.

**SRC Geoanalytical Laboratories**

Report No: 04-406

125 - 15 Innovation Blvd., Saskatoon, Saskatchewan, S7N 2X8  
Tel: (306) 933-8118 Fax: (306) 933-5656 Email: geochem@src.sk.ca  
Email: geochem@src.sk.ca

**Sovereign Mining**

July 7, 2004

Attention: Neil Torry

PO #/Project:

**Sample Number: 03NVT080****Estimated Weight of Gold in micrograms: 3.77**

Length in µm	Width in µm	Description
120	100	I
100	60	I
100	40	A
80	40	A
60	40	A
60	20	A
40	20	A

Delicate (D) - Bedrock gold crystallizes as pitted granular masses with smooth protruding crystals.

Irregular (I) - After short ice transport, crystals are removed leaving smaller pitted grains with several protrusions. Grains may become curled.

Abraded (A) - With increasing transport, protrusions break off irregular grains producing several smaller leaf shaped grains. Pitted surfaces become smooth.

Rounded (R) - results from continued abrasion, producing small polished spherical or ellipsoidal grains.

Please note that combinations of the descriptions may be used if different characteristics within each individual grain are observed.

**Sovereign Mining**  
Attention: Neil Torry  
PO #/Project:

July 7, 2004

**Sample Number: 03NVT081**

**Estimated Weight of Gold in micrograms: 0.16**

<b>Length in µm</b>	<b>Width in µm</b>	<b>Description</b>
60	40	A

Delicate (D) - Bedrock gold crystallizes as pitted granular masses with smooth protruding crystals.

Irregular (I) - After short ice transport, crystals are removed leaving smaller pitted grains with several protrusions. Grains may become curled.

Abraded (A) - With increasing transport, protrusions break off irregular grains producing several smaller leaf shaped grains. Pitted surfaces become smooth.

Rounded (R) - results from continued abrasion, producing small polished spherical or ellipsoidal grains.

Please note that combinations of the descriptions may be used if different characteristics within each individual grain are observed.

**SRC Geoanalytical Laboratories**

Report No: 04-406

125 - 15 Innovation Blvd., Saskatoon, Saskatchewan, S7N 2X8

Tel: (306) 933-8118 Fax: (306) 933-5656 Email: geochem@src.sk.ca

Email: geochem@src.sk.ca

**Sovereign Mining**

Attention: Neil Torry

PO #/Project:

July 7, 2004

**Sample Number: 03NVT082****Estimated Weight of Gold in micrograms: 3.41**

Length in $\mu\text{m}$	Width in $\mu\text{m}$	Description
120	100	A
100	60	A
80	60	A
60	60	A

Delicate (D) - Bedrock gold crystallizes as pitted granular masses with smooth protruding crystals.

Irregular (I) - After short ice transport, crystals are removed leaving smaller pitted grains with several protrusions. Grains may become curled.

Abraded (A) - With increasing transport, protrusions break off irregular grains producing several smaller leaf shaped grains. Pitted surfaces become smooth.

Rounded (R) - results from continued abrasion, producing small polished spherical or ellipsoidal grains.

Please note that combinations of the descriptions may be used if different characteristics within each individual grain are observed.

**SRC Geoanalytical Laboratories**

Report No: 04-406

125 - 15 Innovation Blvd., Saskatoon, Saskatchewan, S7N 2X8

Tel: (306) 933-8118 Fax: (306) 933-5656 Email: [geochem@src.sk.ca](mailto:geochem@src.sk.ca)Email: [geochem@src.sk.ca](mailto:geochem@src.sk.ca)**Sovereign Mining**

July 7, 2004

Attention: Neil Torry

PO #/Project:

**Sample Number: 03NVT083****Estimated Weight of Gold in micrograms: 14.17**

Length in µm	Width in µm	Description
220	140	A
140	80	A
120	80	A
100	80	A
80	80	A
80	60	A
40	40	A

Delicate (D) - Bedrock gold crystallizes as pitted granular masses with smooth protruding crystals.

Irregular (I) - After short ice transport, crystals are removed leaving smaller pitted grains with several protrusions. Grains may become curled.

Abraded (A) - With increasing transport, protrusions break off irregular grains producing several smaller leaf shaped grains. Pitted surfaces become smooth.

Rounded (R) - results from continued abrasion, producing small polished spherical or ellipsoidal grains.

Please note that combinations of the descriptions may be used if different characteristics within each individual grain are observed.

**SRC Geoanalytical Laboratories**

Report No: 04-406

125 - 15 Innovation Blvd., Saskatoon, Saskatchewan, S7N 2X8  
Tel: (306) 933-8118 Fax: (306) 933-5656 Email: [geochem@src.sk.ca](mailto:geochem@src.sk.ca)  
Email: [geochem@src.sk.ca](mailto:geochem@src.sk.ca)

**Sovereign Mining**

July 7, 2004

Attention: Neil Torry

PO #/Project:

**Sample Number: 03NVT084****Estimated Weight of Gold in micrograms: 0.16**

Length in $\mu\text{m}$	Width in $\mu\text{m}$	Description
60	40	A

Delicate (D) - Bedrock gold crystallizes as pitted granular masses with smooth protruding crystals.

Irregular (I) - After short ice transport, crystals are removed leaving smaller pitted grains with several protrusions. Grains may become curled.

Abraded (A) - With increasing transport, protrusions break off irregular grains producing several smaller leaf shaped grains. Pitted surfaces become smooth.

Rounded (R) - results from continued abrasion, producing small polished spherical or ellipsoidal grains.

Please note that combinations of the descriptions may be used if different characteristics within each individual grain are observed.

**Sovereign Mining**  
Attention: Neil Torry  
PO #/Project:

July 7, 2004

**Sample Number: 03NVT085**

**Estimated Weight of Gold in micrograms: 0.28**

<b>Length in <math>\mu\text{m}</math></b>	<b>Width in <math>\mu\text{m}</math></b>	<b>Description</b>
---	--	--------------------

60

60

I

Delicate (D) - Bedrock gold crystallizes as pitted granular masses with smooth protruding crystals.

Irregular (I) - After short ice transport, crystals are removed leaving smaller pitted grains with several protrusions. Grains may become curled.

Abraded (A) - With increasing transport, protrusions break off irregular grains producing several smaller leaf shaped grains. Pitted surfaces become smooth.

Rounded (R) - results from continued abrasion, producing small polished spherical or ellipsoidal grains.

Please note that combinations of the descriptions may be used if different characteristics within each individual grain are observed.

**SRC Geoanalytical Laboratories**

Report No: 04-406

125 - 15 Innovation Blvd., Saskatoon, Saskatchewan, S7N 2X8  
Tel: (306) 933-8118 Fax: (306) 933-5656 Email: geochem@src.sk.ca  
Email: geochem@src.sk.ca

**Sovereign Mining**

July 7, 2004

Attention: Neil Torry

PO #/Project:

**Sample Number: 03NVT086****Estimated Weight of Gold in micrograms: 1.09**

Length in $\mu\text{m}$	Width in $\mu\text{m}$	Description
100	60	A
80	40	A
40	20	A

Delicate (D) - Bedrock gold crystallizes as pitted granular masses with smooth protruding crystals.

Irregular (I) - After short ice transport, crystals are removed leaving smaller pitted grains with several protrusions. Grains may become curled.

Abraded (A) - With increasing transport, protrusions break off irregular grains producing several smaller leaf shaped grains. Pitted surfaces become smooth.

Rounded (R) - results from continued abrasion, producing small polished spherical or ellipsoidal grains.

Please note that combinations of the descriptions may be used if different characteristics within each individual grain are observed.

**SRC Geoanalytical Laboratories**

Report No: 04-406

125 - 15 Innovation Blvd., Saskatoon, Saskatchewan, S7N 2X8

Tel: (306) 933-8118 Fax: (306) 933-5656 Email: geochem@src.sk.ca

Email: geochem@src.sk.ca

**Sovereign Mining**

July 7, 2004

Attention: Neil Torry

PO #/Project:

**Sample Number: 03NVT088****Estimated Weight of Gold in micrograms: 31.86**

Length in µm	Width in µm	Description
300	260	A
120	100	R
60	60	A

Delicate (D) - Bedrock gold crystallizes as pitted granular masses with smooth protruding crystals.

Irregular (I) - After short ice transport, crystals are removed leaving smaller pitted grains with several protrusions. Grains may become curled.

Abraded (A) - With increasing transport, protrusions break off irregular grains producing several smaller leaf shaped grains. Pitted surfaces become smooth.

Rounded (R) - results from continued abrasion, producing small polished spherical or ellipsoidal grains.

Please note that combinations of the descriptions may be used if different characteristics within each individual grain are observed.

July 7, 2004

**Sovereign Mining**  
Attention: Neil Torry  
PO #/Project:

**Sample Number: 03NVT091**

**Estimated Weight of Gold in micrograms: 0.56**

<b>Length in µm</b>	<b>Width in µm</b>	<b>Description</b>
80	40	A
80	40	A

Delicate (D) - Bedrock gold crystallizes as pitted granular masses with smooth protruding crystals.

Irregular (I) - After short ice transport, crystals are removed leaving smaller pitted grains with several protrusions. Grains may become curled.

Abraded (A) - With increasing transport, protrusions break off irregular grains producing several smaller leaf shaped grains. Pitted surfaces become smooth.

Rounded (R) - results from continued abrasion, producing small polished spherical or ellipsoidal grains.

Please note that combinations of the descriptions may be used if different characteristics within each individual grain are observed.

**SRC Geoanalytical Laboratories**

Report No: 04-406

125 - 15 Innovation Blvd., Saskatoon, Saskatchewan, S7N 2X8

Tel: (306) 933-8118 Fax: (306) 933-5656 Email: geochem@src.sk.ca

Email: geochem@src.sk.ca

**Sovereign Mining**

Attention: Neil Torry

PO #/Project:

July 7, 2004

**Sample Number: 03NVT094****Estimated Weight of Gold in micrograms: 2.17**

Length in µm	Width in µm	Description
140	60	A
80	80	A

Delicate (D) - Bedrock gold crystallizes as pitted granular masses with smooth protruding crystals.

Irregular (I) - After short ice transport, crystals are removed leaving smaller pitted grains with several protrusions. Grains may become curled.

Abraded (A) - With increasing transport, protrusions break off irregular grains producing several smaller leaf shaped grains. Pitted surfaces become smooth.

Rounded (R) - results from continued abrasion, producing small polished spherical or ellipsoidal grains.

Please note that combinations of the descriptions may be used if different characteristics within each individual grain are observed.

**Sovereign Mining**  
Attention: Neil Torry  
PO #/Project:

July 7, 2004

**Sample Number: 03NVT095**

**Estimated Weight of Gold in micrograms: 2.42**

Length in $\mu\text{m}$	Width in $\mu\text{m}$	Description
140	80	I
100	40	A

Delicate (D) - Bedrock gold crystallizes as pitted granular masses with smooth protruding crystals.

Irregular (I) - After short ice transport, crystals are removed leaving smaller pitted grains with several protrusions. Grains may become curled.

Abraded (A) - With increasing transport, protrusions break off irregular grains producing several smaller leaf shaped grains. Pitted surfaces become smooth.

Rounded (R) - results from continued abrasion, producing small polished spherical or ellipsoidal grains.

Please note that combinations of the descriptions may be used if different characteristics within each individual grain are observed.

**Sovereign Mining**  
Attention: Neil Torry  
PO #/Project:

July 7, 2004

**Sample Number: 03NVT096**

**Estimated Weight of Gold in micrograms: 6.46**

Length in $\mu\text{m}$	Width in $\mu\text{m}$	Description
200	120	A
80	60	I

Delicate (D) - Bedrock gold crystallizes as pitted granular masses with smooth protruding crystals.

Irregular (I) - After short ice transport, crystals are removed leaving smaller pitted grains with several protrusions. Grains may become curled.

Abraded (A) - With increasing transport, protrusions break off irregular grains producing several smaller leaf shaped grains. Pitted surfaces become smooth.

Rounded (R) - results from continued abrasion, producing small polished spherical or ellipsoidal grains.

Please note that combinations of the descriptions may be used if different characteristics within each individual grain are observed.

**SRC Geoanalytical Laboratories**

Report No: 04-406

125 - 15 Innovation Blvd., Saskatoon, Saskatchewan, S7N 2X8

Tel: (306) 933-8118 Fax: (306) 933-5656 Email: geochem@src.sk.ca

Email: geochem@src.sk.ca

**Sovereign Mining**

Attention: Neil Torry

PO #/Project:

July 7, 2004

**Sample Number: 03NVT100****Estimated Weight of Gold in micrograms: 1.27**

Length in µm	Width in µm	Description
100	60	A
80	60	A
40	40	A

Delicate (D) - Bedrock gold crystallizes as pitted granular masses with smooth protruding crystals.

Irregular (I) - After short ice transport, crystals are removed leaving smaller pitted grains with several protrusions. Grains may become curled.

Abraded (A) - With increasing transport, protrusions break off irregular grains producing several smaller leaf shaped grains. Pitted surfaces become smooth.

Rounded (R) - results from continued abrasion, producing small polished spherical or ellipsoidal grains.

Please note that combinations of the descriptions may be used if different characteristics within each individual grain are observed.

**SRC Geoanalytical Laboratories**

Report No: 04-406

125 - 15 Innovation Blvd., Saskatoon, Saskatchewan, S7N 2X8  
Tel: (306) 933-8118 Fax: (306) 933-5656 Email: geochem@src.sk.ca  
Email: geochem@src.sk.ca

**Sovereign Mining**

July 7, 2004

Attention: Neil Torry

PO #/Project:

**Sample Number: 03NVT101****Estimated Weight of Gold in micrograms: 13.39**

Length in $\mu\text{m}$	Width in $\mu\text{m}$	Description
240	180	A
60	60	A

Delicate (D) - Bedrock gold crystallizes as pitted granular masses with smooth protruding crystals.

Irregular (I) - After short ice transport, crystals are removed leaving smaller pitted grains with several protrusions. Grains may become curled.

Abraded (A) - With increasing transport, protrusions break off irregular grains producing several smaller leaf shaped grains. Pitted surfaces become smooth.

Rounded (R) - results from continued abrasion, producing small polished spherical or ellipsoidal grains.

Please note that combinations of the descriptions may be used if different characteristics within each individual grain are observed.

**SRC Geoanalytical Laboratories**

Report No: 04-406

125 - 15 Innovation Blvd., Saskatoon, Saskatchewan, S7N 2X8

Tel: (306) 933-8118 Fax: (306) 933-5656 Email: geochem@src.sk.ca

Email: geochem@src.sk.ca

**Sovereign Mining**

Attention: Neil Torry

PO #/Project:

July 7, 2004

**Sample Number: 03NVT102****Estimated Weight of Gold in micrograms: 2.62**

Length in µm	Width in µm	Description
120	100	A
80	60	A
40	40	A
40	40	A

Delicate (D) - Bedrock gold crystallizes as pitted granular masses with smooth protruding crystals.

Irregular (I) - After short ice transport, crystals are removed leaving smaller pitted grains with several protrusions. Grains may become curled.

Abraded (A) - With increasing transport, protrusions break off irregular grains producing several smaller leaf shaped grains. Pitted surfaces become smooth.

Rounded (R) - results from continued abrasion, producing small polished spherical or ellipsoidal grains.

Please note that combinations of the descriptions may be used if different characteristics within each individual grain are observed.

**Sovereign Mining**  
Attention: Neil Torry  
PO #/Project:

July 7, 2004

**Sample Number: 03NVT103**

**Estimated Weight of Gold in micrograms: 0.56**

<b>Length in µm</b>	<b>Width in µm</b>	<b>Description</b>
80	40	A
80	40	A

Delicate (D) - Bedrock gold crystallizes as pitted granular masses with smooth protruding crystals.

Irregular (I) - After short ice transport, crystals are removed leaving smaller pitted grains with several protrusions. Grains may become curled.

Abraded (A) - With increasing transport, protrusions break off irregular grains producing several smaller leaf shaped grains. Pitted surfaces become smooth.

Rounded (R) - results from continued abrasion, producing small polished spherical or ellipsoidal grains.

Please note that combinations of the descriptions may be used if different characteristics within each individual grain are observed.

**SRC Geoanalytical Laboratories**

Report No: 04-406

125 - 15 Innovation Blvd., Saskatoon, Saskatchewan, S7N 2X8

Tel: (306) 933-8118 Fax: (306) 933-5656 Email: [geochem@src.sk.ca](mailto:geochem@src.sk.ca)Email: [geochem@src.sk.ca](mailto:geochem@src.sk.ca)**Sovereign Mining**

July 7, 2004

Attention: Neil Torry

PO #/Project:

**Sample Number: 03NVT105****Estimated Weight of Gold in micrograms: 0.16**

Length in $\mu\text{m}$	Width in $\mu\text{m}$	Description
----------------------------	---------------------------	-------------

60

40

A

Delicate (D) - Bedrock gold crystallizes as pitted granular masses with smooth protruding crystals.

Irregular (I) - After short ice transport, crystals are removed leaving smaller pitted grains with several protrusions. Grains may become curled.

Abraded (A) - With increasing transport, protrusions break off irregular grains producing several smaller leaf shaped grains. Pitted surfaces become smooth.

Rounded (R) - results from continued abrasion, producing small polished spherical or ellipsoidal grains.

Please note that combinations of the descriptions may be used if different characteristics within each individual grain are observed.

**SRC Geoanalytical Laboratories**

Report No: 04-406

125 - 15 Innovation Blvd., Saskatoon, Saskatchewan, S7N 2X8  
Tel: (306) 933-8118 Fax: (306) 933-5656 Email: geochem@src.sk.ca  
Email: geochem@src.sk.ca

**Sovereign Mining**

Attention: Neil Torry

PO #/Project:

July 7, 2004

**Sample Number: 03NVT106****Estimated Weight of Gold in micrograms: 1.05**

Length in $\mu\text{m}$	Width in $\mu\text{m}$	Description
100	80	A

Delicate (D) - Bedrock gold crystallizes as pitted granular masses with smooth protruding crystals.

Irregular (I) - After short ice transport, crystals are removed leaving smaller pitted grains with several protrusions. Grains may become curled.

Abraded (A) - With increasing transport, protrusions break off irregular grains producing several smaller leaf shaped grains. Pitted surfaces become smooth.

Rounded (R) - results from continued abrasion, producing small polished spherical or ellipsoidal grains.

Please note that combinations of the descriptions may be used if different characteristics within each individual grain are observed.

**Sovereign Mining**  
Attention: Neil Torry  
PO #/Project:

July 7, 2004

**Sample Number: 03NVT110**

**Estimated Weight of Gold in micrograms: 1.05**

<b>Length in <math>\mu\text{m}</math></b>	<b>Width in <math>\mu\text{m}</math></b>	<b>Description</b>
100	80	A

Delicate (D) - Bedrock gold crystallizes as pitted granular masses with smooth protruding crystals.

Irregular (I) - After short ice transport, crystals are removed leaving smaller pitted grains with several protrusions. Grains may become curled.

Abraded (A) - With increasing transport, protrusions break off irregular grains producing several smaller leaf shaped grains. Pitted surfaces become smooth.

Rounded (R) - results from continued abrasion, producing small polished spherical or ellipsoidal grains.

Please note that combinations of the descriptions may be used if different characteristics within each individual grain are observed.

**Sovereign Mining**  
Attention: Neil Torry  
PO #/Project:

July 7, 2004

**Sample Number: 03NVT111**

**Estimated Weight of Gold in micrograms: 1.33**

Length in $\mu\text{m}$	Width in $\mu\text{m}$	Description
80	80	A
80	60	A
60	40	A

Delicate (D) - Bedrock gold crystallizes as pitted granular masses with smooth protruding crystals.

Irregular (I) - After short ice transport, crystals are removed leaving smaller pitted grains with several protrusions. Grains may become curled.

Abraded (A) - With increasing transport, protrusions break off irregular grains producing several smaller leaf shaped grains. Pitted surfaces become smooth.

Rounded (R) - results from continued abrasion, producing small polished spherical or ellipsoidal grains.

Please note that combinations of the descriptions may be used if different characteristics within each individual grain are observed.

**SRC Geoanalytical Laboratories**

Report No: 04-406

125 - 15 Innovation Blvd., Saskatoon, Saskatchewan, S7N 2X8  
Tel: (306) 933-8118 Fax: (306) 933-5656 Email: geochem@src.sk.ca  
Email: geochem@src.sk.ca

**Sovereign Mining**

Attention: Neil Torry

PO #/Project:

July 7, 2004

**Sample Number: 03NVT116****Estimated Weight of Gold in micrograms: 0.16**

Length in $\mu\text{m}$	Width in $\mu\text{m}$	Description
60	40	A

Delicate (D) - Bedrock gold crystallizes as pitted granular masses with smooth protruding crystals.

Irregular (I) - After short ice transport, crystals are removed leaving smaller pitted grains with several protrusions. Grains may become curled.

Abraded (A) - With increasing transport, protrusions break off irregular grains producing several smaller leaf shaped grains. Pitted surfaces become smooth.

Rounded (R) - results from continued abrasion, producing small polished spherical or ellipsoidal grains.

Please note that combinations of the descriptions may be used if different characteristics within each individual grain are observed.

**Sovereign Mining**  
Attention: Neil Torry  
PO #/Project:

July 7, 2004

**Sample Number: 03NVT122**

**Estimated Weight of Gold in micrograms: 0.16**

<b>Length in µm</b>	<b>Width in µm</b>	<b>Description</b>
80	20	A

Delicate (D) - Bedrock gold crystallizes as pitted granular masses with smooth protruding crystals.

Irregular (I) - After short ice transport, crystals are removed leaving smaller pitted grains with several protrusions. Grains may become curled.

Abraded (A) - With increasing transport, protrusions break off irregular grains producing several smaller leaf shaped grains. Pitted surfaces become smooth.

Rounded (R) - results from continued abrasion, producing small polished spherical or ellipsoidal grains.

Please note that combinations of the descriptions may be used if different characteristics within each individual grain are observed.

**SRC Geoanalytical Laboratories**

Report No: 04-406

125 - 15 Innovation Blvd., Saskatoon, Saskatchewan, S7N 2X8

Tel: (306) 933-8118 Fax: (306) 933-5656 Email: geochem@src.sk.ca

Email: geochem@src.sk.ca

**Sovereign Mining**

Attention: Neil Torry

PO #/Project:

July 7, 2004

**Sample Number: 03NVT125****Estimated Weight of Gold in micrograms: 6.08**

Length in µm	Width in µm	Description
160	80	A
140	80	A
120	80	A
40	40	A

Delicate (D) - Bedrock gold crystallizes as pitted granular masses with smooth protruding crystals.

Irregular (I) - After short ice transport, crystals are removed leaving smaller pitted grains with several protrusions. Grains may become curled.

Abraded (A) - With increasing transport, protrusions break off irregular grains producing several smaller leaf shaped grains. Pitted surfaces become smooth.

Rounded (R) - results from continued abrasion, producing small polished spherical or ellipsoidal grains.

Please note that combinations of the descriptions may be used if different characteristics within each individual grain are observed.

**Sovereign Mining**  
Attention: Neil Torry  
PO #/Project:

July 7, 2004

**Sample Number: 03NVT126**

**Estimated Weight of Gold in micrograms: 4.97**

<b>Length in µm</b>	<b>Width in µm</b>	<b>Description</b>
180	120	A

Delicate (D) - Bedrock gold crystallizes as pitted granular masses with smooth protruding crystals.

Irregular (I) - After short ice transport, crystals are removed leaving smaller pitted grains with several protrusions. Grains may become curled.

Abraded (A) - With increasing transport, protrusions break off irregular grains producing several smaller leaf shaped grains. Pitted surfaces become smooth.

Rounded (R) - results from continued abrasion, producing small polished spherical or ellipsoidal grains.

Please note that combinations of the descriptions may be used if different characteristics within each individual grain are observed.

**Sovereign Mining**  
Attention: Neil Torry  
PO #/Project:

July 7, 2004

**Sample Number: 03NVT127**

**Estimated Weight of Gold in micrograms: 5.12**

<b>Length in µm</b>	<b>Width in µm</b>	<b>Description</b>
120	120	A
120	120	A

Delicate (D) - Bedrock gold crystallizes as pitted granular masses with smooth protruding crystals.

Irregular (I) - After short ice transport, crystals are removed leaving smaller pitted grains with several protrusions. Grains may become curled.

Abraded (A) - With increasing transport, protrusions break off irregular grains producing several smaller leaf shaped grains. Pitted surfaces become smooth.

Rounded (R) - results from continued abrasion, producing small polished spherical or ellipsoidal grains.

Please note that combinations of the descriptions may be used if different characteristics within each individual grain are observed.

**SRC Geoanalytical Laboratories**

Report No: 04-406

125 - 15 Innovation Blvd., Saskatoon, Saskatchewan, S7N 2X8

Tel: (306) 933-8118 Fax: (306) 933-5656 Email: geochem@src.sk.ca

Email: geochem@src.sk.ca

**Sovereign Mining**

Attention: Neil Torry

PO #/Project:

July 7, 2004

**Sample Number: 03NVT128****Estimated Weight of Gold in micrograms: 1.05**

Length in $\mu\text{m}$	Width in $\mu\text{m}$	Description
100	80	A

Delicate (D) - Bedrock gold crystallizes as pitted granular masses with smooth protruding crystals.

Irregular (I) - After short ice transport, crystals are removed leaving smaller pitted grains with several protrusions. Grains may become curled.

Abraded (A) - With increasing transport, protrusions break off irregular grains producing several smaller leaf shaped grains. Pitted surfaces become smooth.

Rounded (R) - results from continued abrasion, producing small polished spherical or ellipsoidal grains.

Please note that combinations of the descriptions may be used if different characteristics within each individual grain are observed.

**SRC Geoanalytical Laboratories**

Report No: 04-406

125 - 15 Innovation Blvd., Saskatoon, Saskatchewan, S7N 2X8  
Tel: (306) 933-8118 Fax: (306) 933-5656 Email: geochem@src.sk.ca  
Email: geochem@src.sk.ca

**Sovereign Mining**  
Attention: Neil Torry  
PO #/Project:

July 7, 2004

**Sample Number: 03NVT129****Estimated Weight of Gold in micrograms: 2.44**

Length in $\mu\text{m}$	Width in $\mu\text{m}$	Description
100	60	A
100	60	A
80	60	A
80	40	A
60	60	A

Delicate (D) - Bedrock gold crystallizes as pitted granular masses with smooth protruding crystals.

Irregular (I) - After short ice transport, crystals are removed leaving smaller pitted grains with several protrusions. Grains may become curled.

Abraded (A) - With increasing transport, protrusions break off irregular grains producing several smaller leaf shaped grains. Pitted surfaces become smooth.

Rounded (R) - results from continued abrasion, producing small polished spherical or ellipsoidal grains.

Please note that combinations of the descriptions may be used if different characteristics within each individual grain are observed.

**SRC Geoanalytical Laboratories**

Report No: 04-406

125 - 15 Innovation Blvd., Saskatoon, Saskatchewan, S7N 2X8

Tel: (306) 933-8118 Fax: (306) 933-5656 Email: geochem@src.sk.ca

Email: geochem@src.sk.ca

**Sovereign Mining**

July 7, 2004

Attention: Neil Torry

PO #/Project:

**Sample Number: 03NVT130****Estimated Weight of Gold in micrograms: 5.81**

Length in µm	Width in µm	Description
180	20	A
160	80	A
100	60	A
80	60	A
80	60	A
60	40	A

Delicate (D) - Bedrock gold crystallizes as pitted granular masses with smooth protruding crystals.

Irregular (I) - After short ice transport, crystals are removed leaving smaller pitted grains with several protrusions. Grains may become curled.

Abraded (A) - With increasing transport, protrusions break off irregular grains producing several smaller leaf shaped grains. Pitted surfaces become smooth.

Rounded (R) - results from continued abrasion, producing small polished spherical or ellipsoidal grains.

Please note that combinations of the descriptions may be used if different characteristics within each individual grain are observed.

**SRC Geoanalytical Laboratories**

Report No: 04-406

125 - 15 Innovation Blvd., Saskatoon, Saskatchewan, S7N 2X8

Tel: (306) 933-8118 Fax: (306) 933-5656 Email: geochem@src.sk.ca

Email: geochem@src.sk.ca

**Sovereign Mining**

July 7, 2004

Attention: Neil Torry

PO #/Project:

**Sample Number: 03NVT133****Estimated Weight of Gold in micrograms: 11.56**

Length in $\mu\text{m}$	Width in $\mu\text{m}$	Description
220	140	A
140	80	A
100	40	A
80	80	A

Delicate (D) - Bedrock gold crystallizes as pitted granular masses with smooth protruding crystals.

Irregular (I) - After short ice transport, crystals are removed leaving smaller pitted grains with several protrusions. Grains may become curled.

Abraded (A) - With increasing transport, protrusions break off irregular grains producing several smaller leaf shaped grains. Pitted surfaces become smooth.

Rounded (R) - results from continued abrasion, producing small polished spherical or ellipsoidal grains.

Please note that combinations of the descriptions may be used if different characteristics within each individual grain are observed.

**SRC Geoanalytical Laboratories**

Report No: 04-406

125 - 15 Innovation Blvd., Saskatoon, Saskatchewan, S7N 2X8  
Tel: (306) 933-8118 Fax: (306) 933-5656 Email: geochem@src.sk.ca  
Email: geochem@src.sk.ca

**Sovereign Mining**

July 7, 2004

Attention: Neil Torry

PO #/Project:

**Sample Number: 03NVT134****Estimated Weight of Gold in micrograms: 0.46**

Length in $\mu\text{m}$	Width in $\mu\text{m}$	Description
100	40	A

Delicate (D) - Bedrock gold crystallizes as pitted granular masses with smooth protruding crystals.

Irregular (I) - After short ice transport, crystals are removed leaving smaller pitted grains with several protrusions. Grains may become curled.

Abraded (A) - With increasing transport, protrusions break off irregular grains producing several smaller leaf shaped grains. Pitted surfaces become smooth.

Rounded (R) - results from continued abrasion, producing small polished spherical or ellipsoidal grains.

Please note that combinations of the descriptions may be used if different characteristics within each individual grain are observed.

**SRC Geoanalytical Laboratories**

Report No: 04-406

125 - 15 Innovation Blvd., Saskatoon, Saskatchewan, S7N 2X8

Tel: (306) 933-8118 Fax: (306) 933-5656 Email: [geochem@src.sk.ca](mailto:geochem@src.sk.ca)Email: [geochem@src.sk.ca](mailto:geochem@src.sk.ca)**Sovereign Mining**

July 7, 2004

Attention: Neil Torry

PO #/Project:

**Sample Number: 03NVT135****Estimated Weight of Gold in micrograms: 0.28**

Length in $\mu\text{m}$	Width in $\mu\text{m}$	Description
----------------------------	---------------------------	-------------

60

60

I

Delicate (D) - Bedrock gold crystallizes as pitted granular masses with smooth protruding crystals.

Irregular (I) - After short ice transport, crystals are removed leaving smaller pitted grains with several protrusions. Grains may become curled.

Abraded (A) - With increasing transport, protrusions break off irregular grains producing several smaller leaf shaped grains. Pitted surfaces become smooth.

Rounded (R) - results from continued abrasion, producing small polished spherical or ellipsoidal grains.

Please note that combinations of the descriptions may be used if different characteristics within each individual grain are observed.

**SRC Geoanalytical Laboratories**

Report No: 04-406

125 - 15 Innovation Blvd., Saskatoon, Saskatchewan, S7N 2X8  
Tel: (306) 933-8118 Fax: (306) 933-5656 Email: geochem@src.sk.ca  
Email: geochem@src.sk.ca

**Sovereign Mining**

July 7, 2004

Attention: Neil Torry

PO #/Project:

**Sample Number: 03NVT136****Estimated Weight of Gold in micrograms: 2.52**

Length in µm	Width in µm	Description
120	100	A
80	40	A
60	60	A

Delicate (D) - Bedrock gold crystallizes as pitted granular masses with smooth protruding crystals.

Irregular (I) - After short ice transport, crystals are removed leaving smaller pitted grains with several protrusions. Grains may become curled.

Abraded (A) - With increasing transport, protrusions break off irregular grains producing several smaller leaf shaped grains. Pitted surfaces become smooth.

Rounded (R) - results from continued abrasion, producing small polished spherical or ellipsoidal grains.

Please note that combinations of the descriptions may be used if different characteristics within each individual grain are observed.

**SRC Geoanalytical Laboratories**

Report No: 04-406

125 - 15 Innovation Blvd., Saskatoon, Saskatchewan, S7N 2X8

Tel: (306) 933-8118 Fax: (306) 933-5656 Email: [geochem@src.sk.ca](mailto:geochem@src.sk.ca)Email: [geochem@src.sk.ca](mailto:geochem@src.sk.ca)**Sovereign Mining**

July 7, 2004

Attention: Neil Torry

PO #/Project:

**Sample Number: 03NVT140****Estimated Weight of Gold in micrograms: 121.33**

Length in µm	Width in µm	Description
560	360	A
100	80	A
80	60	A
60	60	A

Delicate (D) - Bedrock gold crystallizes as pitted granular masses with smooth protruding crystals.

Irregular (I) - After short ice transport, crystals are removed leaving smaller pitted grains with several protrusions. Grains may become curled.

Abraded (A) - With increasing transport, protrusions break off irregular grains producing several smaller leaf shaped grains. Pitted surfaces become smooth.

Rounded (R) - results from continued abrasion, producing small polished spherical or ellipsoidal grains..

Please note that combinations of the descriptions may be used if different characteristics within each individual grain are obser

**SRC Geoanalytical Laboratories**

Report No: 04-406

125 - 15 Innovation Blvd., Saskatoon, Saskatchewan, S7N 2X8

Tel: (306) 933-8118 Fax: (306) 933-5656 Email: [geochem@src.sk.ca](mailto:geochem@src.sk.ca)Email: [geochem@src.sk.ca](mailto:geochem@src.sk.ca)**Sovereign Mining**

Attention: Neil Torry

PO #/Project:

July 7, 2004

**Sample Number: 03NVT141****Estimated Weight of Gold in micrograms: 1.46**

Length in $\mu\text{m}$	Width in $\mu\text{m}$	Description
140	60	A

Delicate (D) - Bedrock gold crystallizes as pitted granular masses with smooth protruding crystals.

Irregular (I) - After short ice transport, crystals are removed leaving smaller pitted grains with several protrusions. Grains may become curled.

Abraded (A) - With increasing transport, protrusions break off irregular grains producing several smaller leaf shaped grains. Pitted surfaces become smooth.

Rounded (R) - results from continued abrasion, producing small polished spherical or ellipsoidal grains.

Please note that combinations of the descriptions may be used if different characteristics within each individual grain are observed.

July 7, 2004

**Sovereign Mining**  
Attention: Neil Torry  
PO #/Project:

**Sample Number: 03NVT142**

**Estimated Weight of Gold in micrograms: 22.81**

Length in µm	Width in µm	Description
280	220	A
100	80	A
60	40	A
40	40	A

Delicate (D) - Bedrock gold crystallizes as pitted granular masses with smooth protruding crystals.

Irregular (I) - After short ice transport, crystals are removed leaving smaller pitted grains with several protrusions. Grains may become curled.

Abraded (A) - With increasing transport, protrusions break off irregular grains producing several smaller leaf shaped grains. Pitted surfaces become smooth.

Rounded (R) - results from continued abrasion, producing small polished spherical or ellipsoidal grains.

Please note that combinations of the descriptions may be used if different characteristics within each individual grain are observed.

**SRC Geoanalytical Laboratories**

Report No: 04-406

125 - 15 Innovation Blvd., Saskatoon, Saskatchewan, S7N 2X8  
Tel: (306) 933-8118 Fax: (306) 933-5656 Email: geochem@src.sk.ca  
Email: geochem@src.sk.ca

**Sovereign Mining**

July 7, 2004

Attention: Neil Torry

PO #/Project:

**Sample Number: 03NVT144****Estimated Weight of Gold in micrograms: 0.28**

<b>Length in µm</b>	<b>Width in µm</b>	<b>Description</b>
80	40	A

Delicate (D) - Bedrock gold crystallizes as pitted granular masses with smooth protruding crystals.

Irregular (I) - After short ice transport, crystals are removed leaving smaller pitted grains with several protrusions. Grains may become curled.

Abraded (A) - With increasing transport, protrusions break off irregular grains producing several smaller leaf shaped grains. Pitted surfaces become smooth.

Rounded (R) - results from continued abrasion, producing small polished spherical or ellipsoidal grains.

Please note that combinations of the descriptions may be used if different characteristics within each individual grain are observed.

**SRC Geoanalytical Laboratories**

Report No: 04-406

125 - 15 Innovation Blvd., Saskatoon, Saskatchewan, S7N 2X8

Tel: (306) 933-8118 Fax: (306) 933-5656 Email: geochem@src.sk.ca

Email: geochem@src.sk.ca

**Sovereign Mining**

July 7, 2004

Attention: Neil Torry

PO #/Project:

**Sample Number: 03NVT145****Estimated Weight of Gold in micrograms: 85.3**

Length in $\mu\text{m}$	Width in $\mu\text{m}$	Description
500	280	A
180	180	A
140	60	A

Delicate (D) - Bedrock gold crystallizes as pitted granular masses with smooth protruding crystals.

Irregular (I) - After short ice transport, crystals are removed leaving smaller pitted grains with several protrusions. Grains may become curled.

Abraded (A) - With increasing transport, protrusions break off irregular grains producing several smaller leaf shaped grains. Pitted surfaces become smooth.

Rounded (R) - results from continued abrasion, producing small polished spherical or ellipsoidal grains.

Please note that combinations of the descriptions may be used if different characteristics within each individual grain are observed.

**SRC Geoanalytical Laboratories**

Report No: 04-406

125 - 15 Innovation Blvd., Saskatoon, Saskatchewan, S7N 2X8

Tel: (306) 933-8118 Fax: (306) 933-5656 Email: geochem@src.sk.ca

Email: geochem@src.sk.ca

**Sovereign Mining**

July 7, 2004

Attention: Neil Torry

PO #/Project:

**Sample Number: 03NVT146****Estimated Weight of Gold in micrograms: 22.96**

Length in $\mu\text{m}$	Width in $\mu\text{m}$	Description
260	240	I
100	100	I

Delicate (D) - Bedrock gold crystallizes as pitted granular masses with smooth protruding crystals.

Irregular (I) - After short ice transport, crystals are removed leaving smaller pitted grains with several protrusions. Grains may become curled.

Abraded (A) - With increasing transport, protrusions break off irregular grains producing several smaller leaf shaped grains: Pitted surfaces become smooth.

Rounded (R) - results from continued abrasion, producing small polished spherical or ellipsoidal grains.

Please note that combinations of the descriptions may be used if different characteristics within each individual grain are observed.

**Sovereign Mining**  
Attention: Neil Torry  
PO #/Project:

July 7, 2004

**Sample Number: 03NVT147**

**Estimated Weight of Gold in micrograms: 1.96**

Length in $\mu\text{m}$	Width in $\mu\text{m}$	Description
120	100	A

Delicate (D) - Bedrock gold crystallizes as pitted granular masses with smooth protruding crystals.

Irregular (I) - After short ice transport, crystals are removed leaving smaller pitted grains with several protrusions. Grains may become curled.

Abraded (A) - With increasing transport, protrusions break off irregular grains producing several smaller leaf shaped grains. Pitted surfaces become smooth.

Rounded (R) - results from continued abrasion, producing small polished spherical or ellipsoidal grains.

Please note that combinations of the descriptions may be used if different characteristics within each individual grain are observed.

**Sovereign Mining**  
Attention: Neil Torry  
PO #/Project:

July 7, 2004

**Sample Number: 03NVT148**

**Estimated Weight of Gold in micrograms: 11.16**

Length in µm	Width in µm	Description
180	100	A
180	80	A
120	100	A
120	60	A
100	60	A
20	20	A

Delicate (D) - Bedrock gold crystallizes as pitted granular masses with smooth protruding crystals.

Irregular (I) - After short ice transport, crystals are removed leaving smaller pitted grains with several protrusions. Grains may become curled.

Abraded (A) - With increasing transport, protrusions break off irregular grains producing several smaller leaf shaped grains. Pitted surfaces become smooth.

Rounded (R) - results from continued abrasion, producing small polished spherical or ellipsoidal grains.

Please note that combinations of the descriptions may be used if different characteristics within each individual grain are observed.

**SRC Geoanalytical Laboratories**

Report No: 04-406

125 - 15 Innovation Blvd., Saskatoon, Saskatchewan, S7N 2X8

Tel: (306) 933-8118 Fax: (306) 933-5656 Email: geochem@src.sk.ca

Email: geochem@src.sk.ca

**Sovereign Mining**

July 7, 2004

Attention: Neil Torry

PO #/Project:

**Sample Number: 03NVT149****Estimated Weight of Gold in micrograms: 6.5**

Length in $\mu\text{m}$	Width in $\mu\text{m}$	Description
140	120	A
140	120	A

Delicate (D) - Bedrock gold crystallizes as pitted granular masses with smooth protruding crystals.

Irregular (I) - After short ice transport, crystals are removed leaving smaller pitted grains with several protrusions. Grains may become curled.

Abraded (A) - With increasing transport, protrusions break off irregular grains producing several smaller leaf shaped grains. Pitted surfaces become smooth.

Rounded (R) - results from continued abrasion, producing small polished spherical or ellipsoidal grains.

Please note that combinations of the descriptions may be used if different characteristics within each individual grain are observed.

**SRC Geoanalytical Laboratories**

Report No: 04-406

125 - 15 Innovation Blvd., Saskatoon, Saskatchewan, S7N 2X8  
Tel: (306) 933-8118 Fax: (306) 933-5656 Email: geochem@src.sk.ca  
Email: geochem@src.sk.ca

**Sovereign Mining**

Attention: Neil Torry

PO #/Project:

July 7, 2004

**Sample Number: 03NVT150****Estimated Weight of Gold in micrograms: 0.71**

Length in $\mu\text{m}$	Width in $\mu\text{m}$	Description
100	60	A

Delicate (D) - Bedrock gold crystallizes as pitted granular masses with smooth protruding crystals.

Irregular (I) - After short ice transport, crystals are removed leaving smaller pitted grains with several protrusions. Grains may become curled.

Abraded (A) - With increasing transport, protrusions break off irregular grains producing several smaller leaf shaped grains. Pitted surfaces become smooth.

Rounded (R) - results from continued abrasion, producing small polished spherical or ellipsoidal grains.

Please note that combinations of the descriptions may be used if different characteristics within each individual grain are observed.

**Sovereign Mining**  
Attention: Neil Torry  
PO #/Project:

July 7, 2004

**Sample Number: 03NVT151**

**Estimated Weight of Gold in micrograms: 8.13**

Length in $\mu\text{m}$	Width in $\mu\text{m}$	Description
180	120	A
140	100	A
80	60	I
20	20	A

Delicate (D) - Bedrock gold crystallizes as pitted granular masses with smooth protruding crystals.

Irregular (I) - After short ice transport, crystals are removed leaving smaller pitted grains with several protrusions. Grains may become curled.

Abraded (A) - With increasing transport, protrusions break off irregular grains producing several smaller leaf shaped grains. Pitted surfaces become smooth.

Rounded (R) - results from continued abrasion, producing small polished spherical or ellipsoidal grains.

Please note that combinations of the descriptions may be used if different characteristics within each individual grain are observed.

**Sovereign Mining**  
Attention: Neil Torry  
PO #/Project:

July 7, 2004

**Sample Number: 03NVT152**

**Estimated Weight of Gold in micrograms: 1.05**

<b>Length in µm</b>	<b>Width in µm</b>	<b>Description</b>
100	80	A

Delicate (D) - Bedrock gold crystallizes as pitted granular masses with smooth protruding crystals.

Irregular (I) - After short ice transport, crystals are removed leaving smaller pitted grains with several protrusions. Grains may become curled.

Abraded (A) - With increasing transport, protrusions break off irregular grains producing several smaller leaf shaped grains. Pitted surfaces become smooth.

Rounded (R) - results from continued abrasion, producing small polished spherical or ellipsoidal grains.

Please note that combinations of the descriptions may be used if different characteristics within each individual grain are observed.

**SRC Geoanalytical Laboratories**

Report No: 04-406

125 - 15 Innovation Blvd., Saskatoon, Saskatchewan, S7N 2X8  
Tel: (306) 933-8118 Fax: (306) 933-5656 Email: geochem@src.sk.ca  
Email: geochem@src.sk.ca

**Sovereign Mining**

Attention: Neil Torry

PO #/Project:

July 7, 2004

**Sample Number: 03NVT153****Estimated Weight of Gold in micrograms: 0.71**

Length in $\mu\text{m}$	Width in $\mu\text{m}$	Description
100	60	A

Delicate (D) - Bedrock gold crystallizes as pitted granular masses with smooth protruding crystals.

Irregular (I) - After short ice transport, crystals are removed leaving smaller pitted grains with several protrusions. Grains may become curled.

Abraded (A) - With increasing transport, protrusions break off irregular grains producing several smaller leaf shaped grains. Pitted surfaces become smooth.

Rounded (R) - results from continued abrasion, producing small polished spherical or ellipsoidal grains.

Please note that combinations of the descriptions may be used if different characteristics within each individual grain are observed.

**SRC Geoanalytical Laboratories**

Report No: 04-406

125 - 15 Innovation Blvd., Saskatoon, Saskatchewan, S7N 2X8  
Tel: (306) 933-8118 Fax: (306) 933-5656 Email: [geochem@src.sk.ca](mailto:geochem@src.sk.ca)  
Email: [geochem@src.sk.ca](mailto:geochem@src.sk.ca)

**Sovereign Mining**

July 7, 2004

Attention: Neil Torry

PO #/Project:

**Sample Number: 03NVT155****Estimated Weight of Gold in micrograms: 13.73**

Length in µm	Width in µm	Description
160	100	I
160	80	I
120	120	A
100	100	A
100	80	A
100	80	A
80	60	I
80	60	A
80	40	IA
60	60	I
60	40	A
60	40	A

Delicate (D) - Bedrock gold crystallizes as pitted granular masses with smooth protruding crystals.

Irregular (I) - After short ice transport, crystals are removed leaving smaller pitted grains with several protrusions. Grains may become curled.

Abraded (A) - With increasing transport, protrusions break off irregular grains producing several smaller leaf shaped grains. Pitted surfaces become smooth.

Rounded (R) - results from continued abrasion, producing small polished spherical or ellipsoidal grains.

Please note that combinations of the descriptions may be used if different characteristics within each individual grain are observed.

**SRC Geoanalytical Laboratories**

Report No: 04-406

125 - 15 Innovation Blvd., Saskatoon, Saskatchewan, S7N 2X8  
Tel: (306) 933-8118 Fax: (306) 933-5656 Email: geochem@src.sk.ca  
Email: geochem@src.sk.ca

**Sovereign Mining**  
Attention: Neil Torry  
PO #/Project:

July 7, 2004

**Sample Number: 03NVT156****Estimated Weight of Gold in micrograms: 1.46**

<b>Length in <math>\mu\text{m}</math></b>	<b>Width in <math>\mu\text{m}</math></b>	<b>Description</b>
120	80	A

Delicate (D) - Bedrock gold crystallizes as pitted granular masses with smooth protruding crystals.

Irregular (I) - After short ice transport, crystals are removed leaving smaller pitted grains with several protrusions. Grains may become curled.

Abraded (A) - With increasing transport, protrusions break off irregular grains producing several smaller leaf shaped grains. Pitted surfaces become smooth.

Rounded (R) - results from continued abrasion, producing small polished spherical or ellipsoidal grains.

Please note that combinations of the descriptions may be used if different characteristics within each individual grain are observed.

**Sovereign Mining**  
Attention: Neil Torry  
PO #/Project:

July 7, 2004

**Sample Number: 03NVT400**

**Estimated Weight of Gold in micrograms: 1.96**

<b>Length in <math>\mu\text{m}</math></b>	<b>Width in <math>\mu\text{m}</math></b>	<b>Description</b>
140	80	A

Delicate (D) - Bedrock gold crystallizes as pitted granular masses with smooth protruding crystals.

Irregular (I) - After short ice transport, crystals are removed leaving smaller pitted grains with several protrusions. Grains may become curled.

Abraded (A) - With increasing transport, protrusions break off irregular grains producing several smaller leaf shaped grains. Pitted surfaces become smooth.

Rounded (R) - results from continued abrasion, producing small polished spherical or ellipsoidal grains.

Please note that combinations of the descriptions may be used if different characteristics within each individual grain are observed.

**Sovereign Mining**  
Attention: Neil Torry  
PO #/Project:

July 7, 2004

**Sample Number: 03NVT403**

**Estimated Weight of Gold in micrograms: 0.46**

<b>Length in µm</b>	<b>Width in µm</b>	<b>Description</b>
80	60	A

Delicate (D) - Bedrock gold crystallizes as pitted granular masses with smooth protruding crystals.

Irregular (I) - After short ice transport, crystals are removed leaving smaller pitted grains with several protrusions. Grains may become curled.

Abraded (A) - With increasing transport, protrusions break off irregular grains producing several smaller leaf shaped grains. Pitted surfaces become smooth.

Rounded (R) - results from continued abrasion, producing small polished spherical or ellipsoidal grains.

Please note that combinations of the descriptions may be used if different characteristics within each individual grain are observed.

**SRC Geoanalytical Laboratories**

Report No: 04-406

125 - 15 Innovation Blvd., Saskatoon, Saskatchewan, S7N 2X8

Tel: (306) 933-8118 Fax: (306) 933-5656 Email: geochem@src.sk.ca

Email: geochem@src.sk.ca

**Sovereign Mining**

July 7, 2004

Attention: Neil Torry

PO #/Project:

**Sample Number: 03NVT404****Estimated Weight of Gold in micrograms: 1.96**

Length in $\mu\text{m}$	Width in $\mu\text{m}$	Description
140	80	A

Delicate (D) - Bedrock gold crystallizes as pitted granular masses with smooth protruding crystals.

Irregular (I) - After short ice transport, crystals are removed leaving smaller pitted grains with several protrusions. Grains may become curled.

Abraded (A) - With increasing transport, protrusions break off irregular grains producing several smaller leaf shaped grains. Pitted surfaces become smooth.

Rounded (R) - results from continued abrasion, producing small polished spherical or ellipsoidal grains.

Please note that combinations of the descriptions may be used if different characteristics within each individual grain are observed.

**SRC Geoanalytical Laboratories**

Report No: 04-406

125 - 15 Innovation Blvd., Saskatoon, Saskatchewan, S7N 2X8  
Tel: (306) 933-8118 Fax: (306) 933-5656 Email: geochem@src.sk.ca  
Email: geochem@src.sk.ca

**Sovereign Mining**

July 7, 2004

Attention: Neil Torry

PO #/Project:

**Sample Number: 03NVT406****Estimated Weight of Gold in micrograms: 6**

Length in $\mu\text{m}$	Width in $\mu\text{m}$	Description
180	140	IA

Delicate (D) - Bedrock gold crystallizes as pitted granular masses with smooth protruding crystals.

Irregular (I) - After short ice transport, crystals are removed leaving smaller pitted grains with several protrusions. Grains may become curled.

Abraded (A) - With increasing transport, protrusions break off irregular grains producing several smaller leaf shaped grains. Pitted surfaces become smooth.

Rounded (R) - results from continued abrasion, producing small polished spherical or ellipsoidal grains.

Please note that combinations of the descriptions may be used if different characteristics within each individual grain are observed.