

MAR 19700016: SOUTHWESTERN ALBERTA

Received date: Dec 31, 1970

Public release date: Jan 01, 1972

DISCLAIMER

By accessing and using the Alberta Energy website to download or otherwise obtain a scanned mineral assessment report, you ("User") agree to be bound by the following terms and conditions:

- a) Each scanned mineral assessment report that is downloaded or otherwise obtained from Alberta Energy is provided "AS IS", with no warranties or representations of any kind whatsoever from Her Majesty the Queen in Right of Alberta, as represented by the Minister of Energy ("Minister"), expressed or implied, including, but not limited to, no warranties or other representations from the Minister, regarding the content, accuracy, reliability, use or results from the use of or the integrity, completeness, quality or legibility of each such scanned mineral assessment report;
- b) To the fullest extent permitted by applicable laws, the Minister hereby expressly disclaims, and is released from, liability and responsibility for all warranties and conditions, expressed or implied, in relation to each scanned mineral assessment report shown or displayed on the Alberta Energy website including but not limited to warranties as to the satisfactory quality of or the fitness of the scanned mineral assessment report for a particular purpose and warranties as to the non-infringement or other non-violation of the proprietary rights held by any third party in respect of the scanned mineral assessment report;
- c) To the fullest extent permitted by applicable law, the Minister, and the Minister's employees and agents, exclude and disclaim liability to the User for losses and damages of whatsoever nature and howsoever arising including, without limitation, any direct, indirect, special, consequential, punitive or incidental damages, loss of use, loss of data, loss caused by a virus, loss of income or profit, claims of third parties, even if Alberta Energy have been advised of the possibility of such damages or losses, arising out of or in connection with the use of the Alberta Energy website, including the accessing or downloading of the scanned mineral assessment report and the use for any purpose of the scanned mineral assessment report so downloaded or retrieved.
- d) User agrees to indemnify and hold harmless the Minister, and the Minister's employees and agents against and from any and all third party claims, losses, liabilities, demands, actions or proceedings related to the downloading, distribution, transmissions, storage, redistribution, reproduction or exploitation of each scanned mineral assessment report obtained by the User from Alberta Energy.

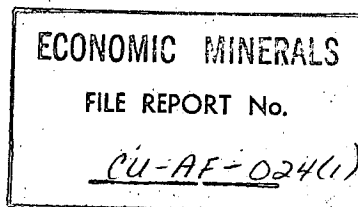
J. W. WOROBEC P.GEOL

Petroleum Geologist

Bus. 262-5895
Res. 277-2732

105-718-8th Avenue S.W.,
Calgary 2, Alberta

July 2, 1970



Mr. M. E. McMartin &
Mr. Wm. B. Buzan
68 Haysboro Crescent S.W.
Calgary, Alberta


Dear Sir:

Re: Quartz Mining Permit #141

Map 35-1961 accompanying paper 61-24 by R.A. Price shows over 90 percent of Permit 141 to be underlain by the Belly River formation of Upper Cretaceous Age where copper mineralization is unlikely to occur. Approximately 300 acres in the south west corner of the permit contains rocks belonging to the Pre-cambrian albyn and appekunny formations which may have copper mineralization.

However, the small amount potential acreage does not warrant additional expenditures and therefore it is recommended that the permit be dropped.

Yours very truly,

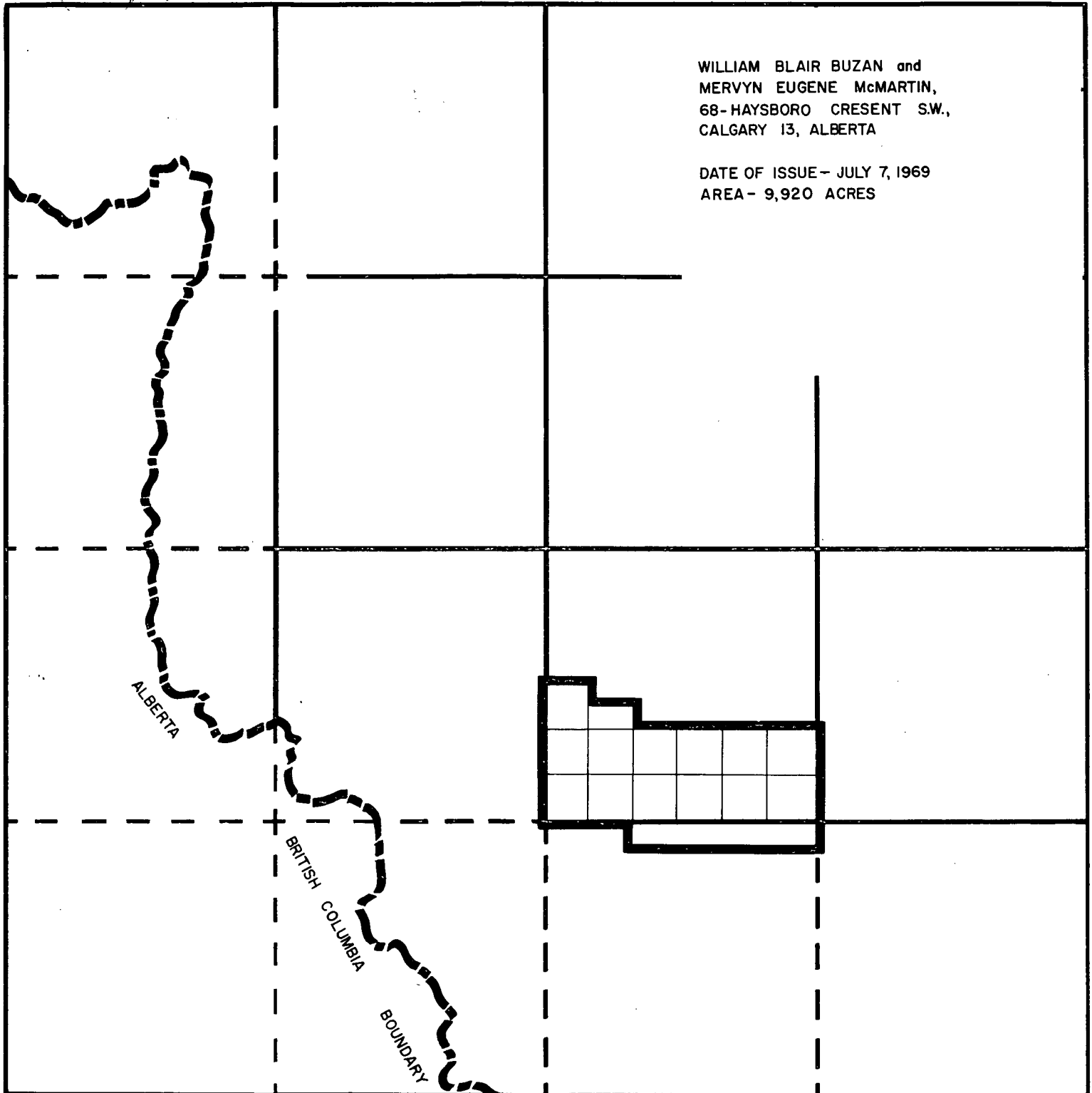


QUARTZ MINERAL EXPLORATION PERMIT No.141

(826/8)

WILLIAM BLAIR BUZAN and
MERVYN EUGENE McMARTIN,
68-HAYSBORO CRESENT S.W.,
CALGARY 13, ALBERTA

DATE OF ISSUE - JULY 7, 1969
AREA - 9,920 ACRES



ALBERTA

BRITISH COLUMBIA
BOUNDARY

TP.5

TP.4

R. 3

R. 2 W. 5 M.

QUARTZ MINERAL EXPLORATION PERMIT No.141

