MAR 19570017: BURMIS

Received date: Dec 31, 1957

Public release date: Jan 01, 1959

DISCLAIMER

By accessing and using the Alberta Energy website to download or otherwise obtain a scanned mineral assessment report, you ("User") agree to be bound by the following terms and conditions:

a) Each scanned mineral assessment report that is downloaded or otherwise obtained from Alberta Energy is provided "AS IS", with no warranties or representations of any kind whatsoever from Her Majesty the Queen in Right of Alberta, as represented by the Minister of Energy ("Minister"), expressed or implied, including, but not limited to, no warranties or other representations from the Minister, regarding the content, accuracy, reliability, use or results from the use of or the integrity, completeness, quality or legibility of each such scanned mineral assessment report;

b) To the fullest extent permitted by applicable laws, the Minister hereby expressly disclaims, and is released from, liability and responsibility for all warranties and conditions, expressed or implied, in relation to each scanned mineral assessment report shown or displayed on the Alberta Energy website including but not limited to warranties as to the satisfactory quality of or the fitness of the scanned mineral assessment report for a particular purpose and warranties as to the non-infringement or other non-violation of the proprietary rights held by any third party in respect of the scanned mineral assessment report;

c) To the fullest extent permitted by applicable law, the Minister, and the Minister's employees and agents, exclude and disclaim liability to the User for losses and damages of whatsoever nature and howsoever arising including, without limitation, any direct, indirect, special, consequential, punitive or incidental damages, loss of use, loss of data, loss caused by a virus, loss of income or profit, claims of third parties, even if Alberta Energy have been advised of the possibility of such damages or losses, arising out of or in connection with the use of the Alberta Energy website, including the accessing or downloading of the scanned mineral assessment report and the use for any purpose of the scanned mineral assessment report so downloaded or retrieved.

d) User agrees to indemnify and hold harmless the Minister, and the Minister's employees and agents against and from any and all third party claims, losses, liabilities, demands, actions or proceedings related to the downloading, distribution, transmissions, storage, redistribution, reproduction or exploitation of each scanned mineral assessment report obtained by the User from Alberta Energy.

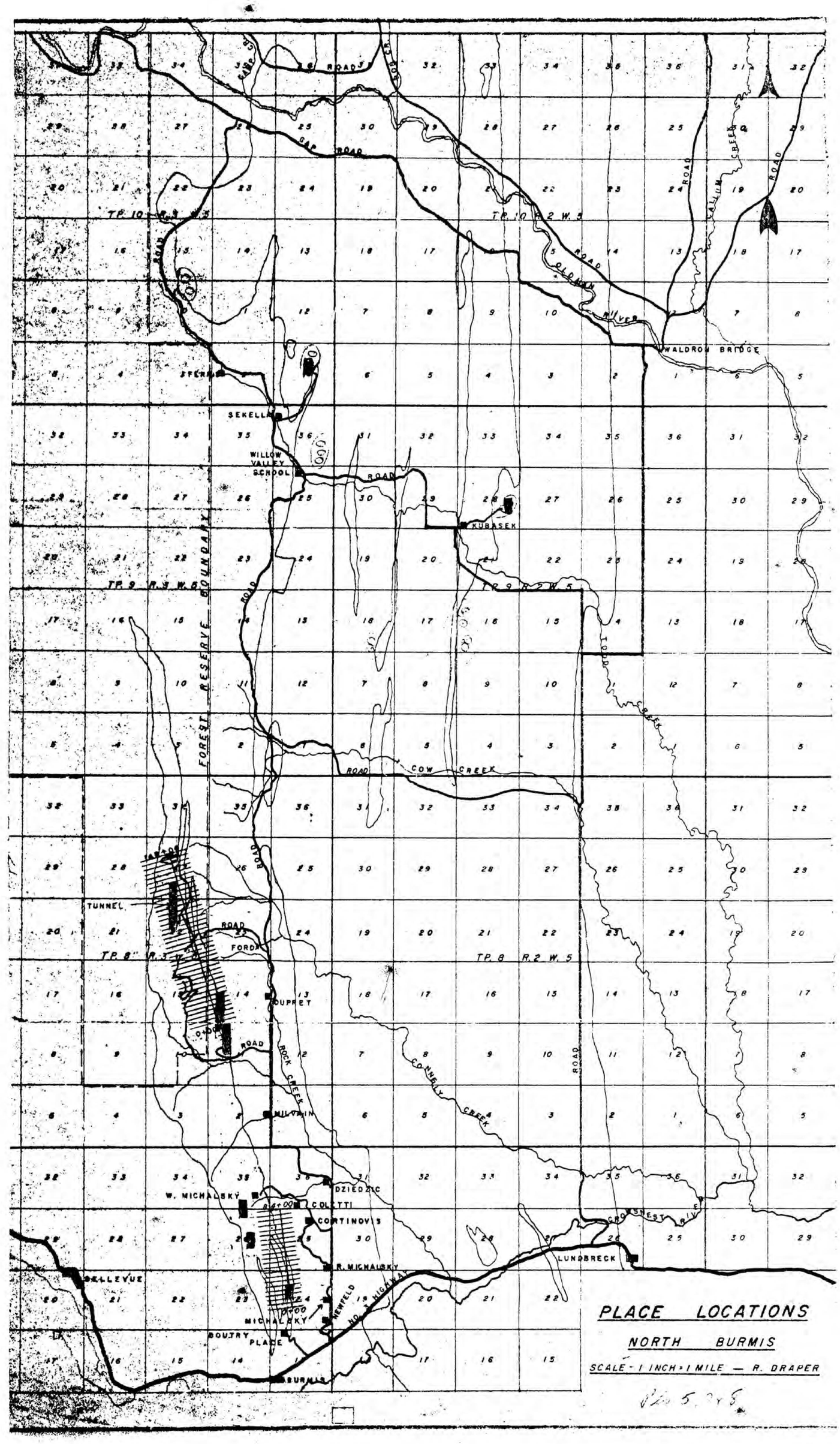
PLACE LOCATIONS
NORTH BURMIS
SCALE - 1 INCH = 1 MILE — R. DRAPER
TP. 10 R. 3 W. 5
TP. 10 R. 2 W. 5
TP. 9 R. 3 W. 5
TP. 9 R. 2 W. 5
TP. 8 R. 3 W. 5
TP. 8 R. 2 W. 5
FOREST RESERVE BOUNDARY
WALDRON BRIDGE
SEKELLA
WILLOW VALLEY SCHOOL
KUBASEK
TUNNEL
FORD
COUPRET
MILVAIN
DZIEDZIC
W. MICHALSKY
COLETTI
CORTINOVIS
R. MICHALSKY
BELLEVUE
MICHALSKY
BOUTRY
PLACE
BURMIS
LUNDBRECK
COW CREEK
CONNELLY CREEK
ROCK CREEK
CROWNEST RIVER
OLDMAN RIVER
NEWFELD
NO. 3 HIGHWAY
ROAD

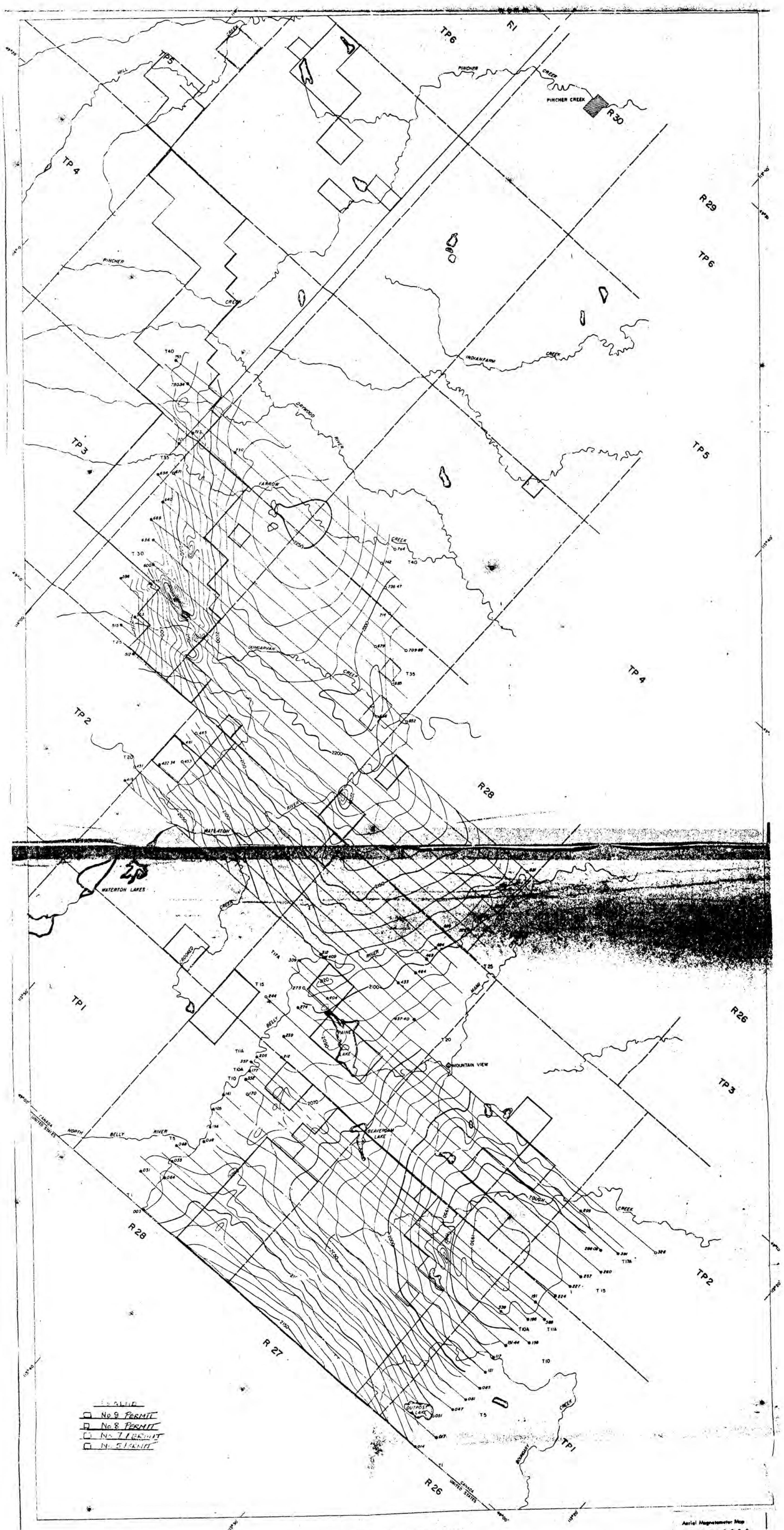

Aerial Magnetometer Map
for Permits Nos. 5, 7, 8, 9.

AIRBORNE MAGNETOMETER SURVEY

MOUNTAIN VIEW AREA

ALBERTA

WEST CANADIAN COLLERIES LIMITED

HORIZONTAL CONTROL BASED ON PLANIMETRIC MAPS PUBLISHED BY THE DEPARTMENT OF LANDS AND FORESTS, PROVINCE OF ALBERTA, AND TOPOGRAPHIC MAPS PUBLISHED BY THE DEPARTMENT OF MINES AND TECHNICAL SURVEYS, CAN.

MEAN TERRAIN CLEARANCE 600 FEET (AV)
TRAVERSE INTERVAL 1/4 AND 1/2 MILE
CONTOUR INTERVAL 10 GAMMAS
BASE INTENSITY ARBITRARY

CANADIAN AERO SERVICE LIMITED, OTTAWA, ONTARIO


R4
R3
R2
R1
TP16
TP15
TP14
TP13
TP12
TP11
TP10
TP9
SHEPPARD
CREEK
MOSQUITO
MEINSINGER LAKE
WESTMIN
OLDMAN
RIVER
RACEHORSE
LIVINGSTONE
2300
2250
2200
2150
2100
2050
2000
1950
1900
1850
1800
1750
1700
1650
1600
1710
R4
R3
R2
AIRBORNE MAGNETOMETER SURVEY
OLDMAN RIVER AREA
ALBERTA
WEST CANADIAN COLLERIES LIMITED
HORIZONTAL CONTROL BASED ON PLANIMETRIC MAPS PUBLISHED BY THE DEPARTMENT OF LANDS AND FORESTS, PROVINCE OF ALBERTA
MEAN TERRAIN CLEARANCE...750 FEET (AV)
TRAVERSE INTERVAL ... 1 & 1/2 MILE
CONTOUR INTERVAL ... 10 GAMMAS
BASE INTENSITY ... ARBITRARY
FLIGHT PATH & FIDUCIAL
Aerial Magnetometer Map
for Permits Nos. 5, 7, 8, 9

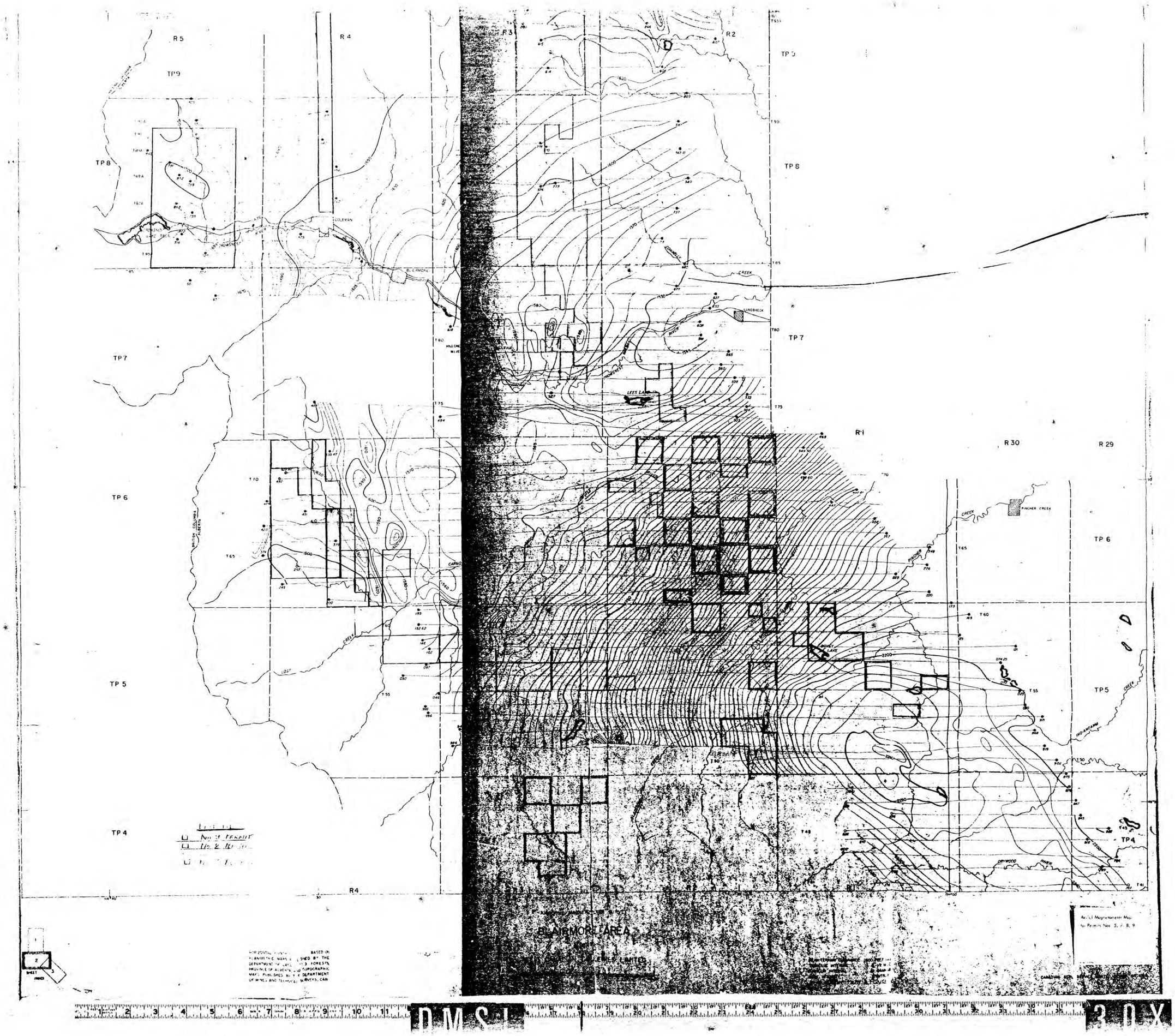
R5
R4
R3
R2
R1
R30
R29
TP9
TP8
TP7
TP6
TP5
TP4
COLEMAN
BLAIRMORE
LUNDBRECK
PINCHER CREEK
LOST CREEK
DRYWOOD RIVER
BLAIRMORE AREA
Aerial Magnetometer Map for Permits Nos. 5, 7, 8, 9

IRON PROSPECTING

-> PERMIT 5, FE-AF-005(04)
- PERMIT 7, FE-AF-007(04)
- PERMIT 8, FE-AF-008(03)
- PERMIT 9, FE-AF-009(03)

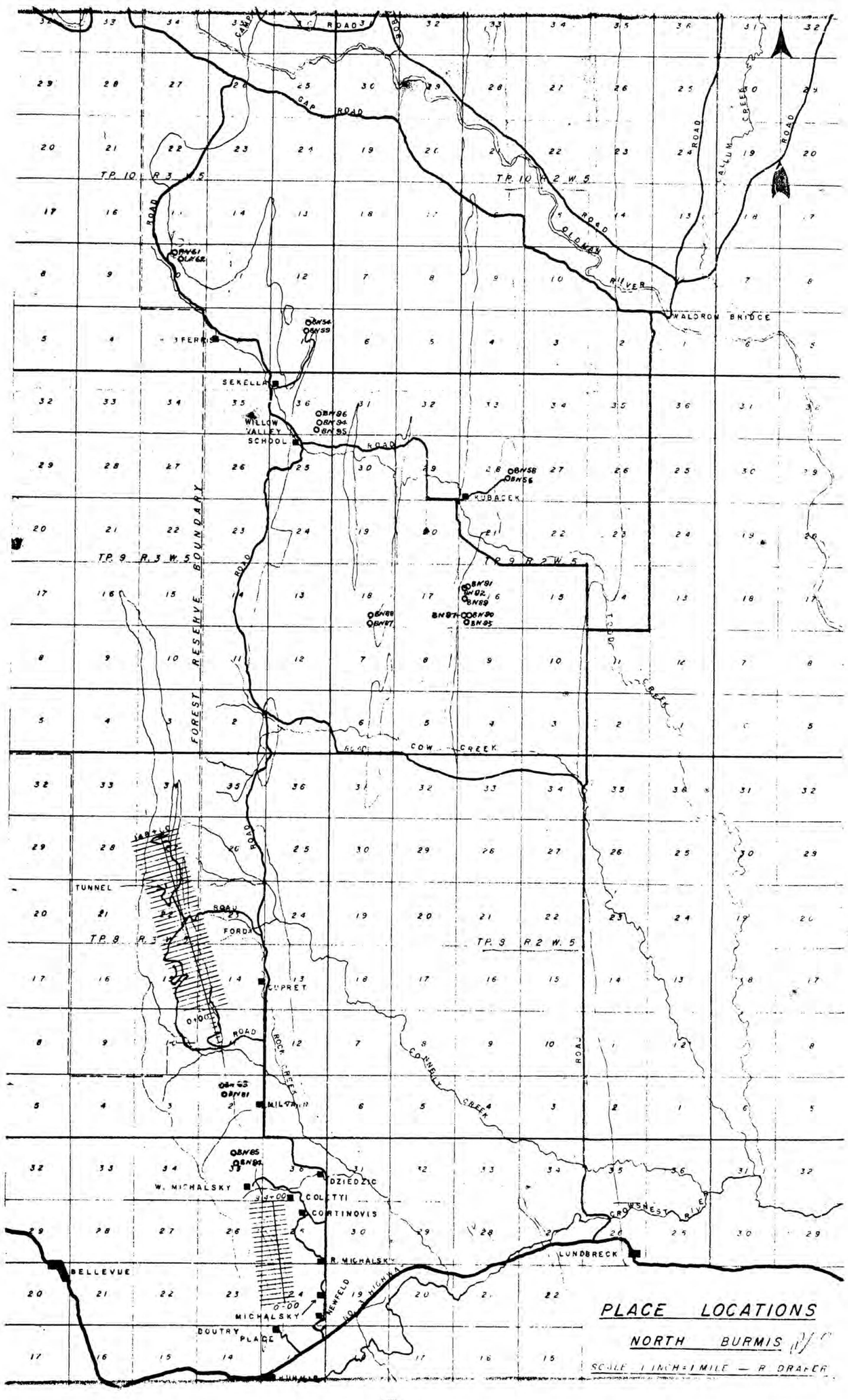
PLACE LOCATIONS
NORTH BURMIS
SCALE 1 INCH = 1 MILE — R. DRAKER
TP. 10 R. 3 W. 5
TP. 10 R. 2 W. 5
TP. 9 R. 3 W. 5
TP. 9 R. 2 W. 5
FOREST RESERVE BOUNDARY
GAP ROAD
OLDMAN RIVER
WALDRON BRIDGE
SEKELLA
WILLOW VALLEY SCHOOL
KUBACEK
COW CREEK
TUNNEL
FORD
CUPRET
MILLAIN
W. MICHALSKY
DZIEDZIC
COLETTI
CORTINOVIS
R. MICHALSKY
MICHALSKY
BOUTRY PLACE
BELLEVUE
LUNDBRECK
CROWNEST RIVER
CALUM CREEK
ROCK CREEK
CONNELLY CREEK
NEWFELD
HIGHWAY

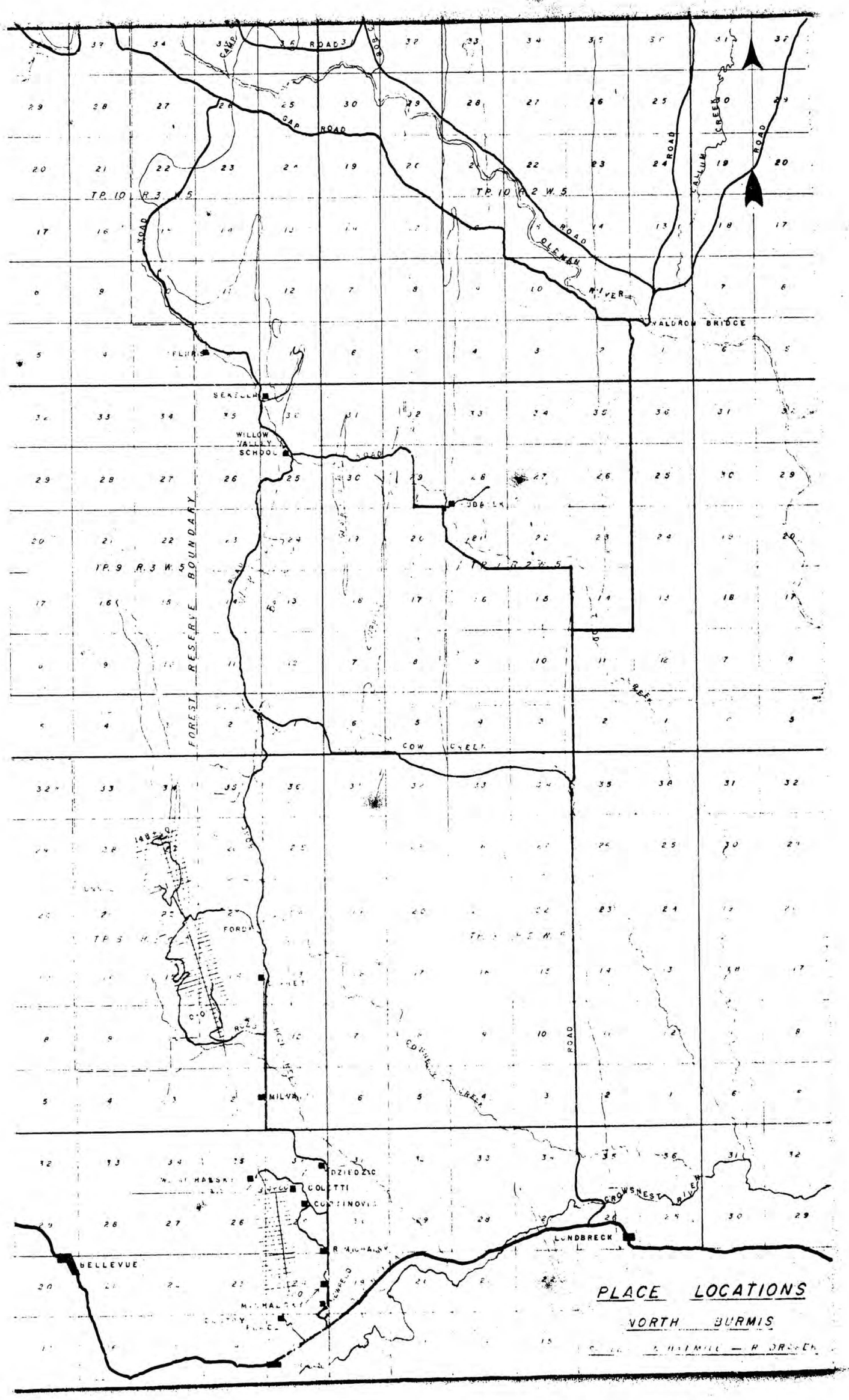
PLACE LOCATIONS
NORTH BURMIS
TP. 10 R. 3 W. 5
TP. 10 R. 2 W. 5
TP. 9 R. 3 W. 5
RESERVE BOUNDARY
FOREST
GAP ROAD
CAMP ROAD
OLEMAN RIVER
VALDRON BRIDGE
WILLOW VALLEY SCHOOL
COW CREEK
CROWSNEST RIVER
LUNDBRECK
BELLEVUE
MILVA
DZIEDZIC
COLETTI
FORD
ROAD

(5)

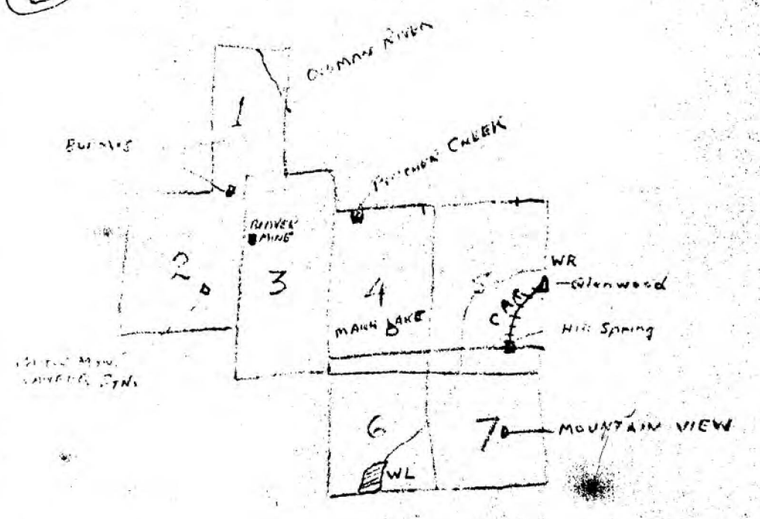
Columbia River
1
Burnes
Pitcher Creek
River Mine
2
3
4
Mack Lake
5
WR
Glenwood
Hill Spring
6
WL
7
Mountain View

FE-PERMIT 5

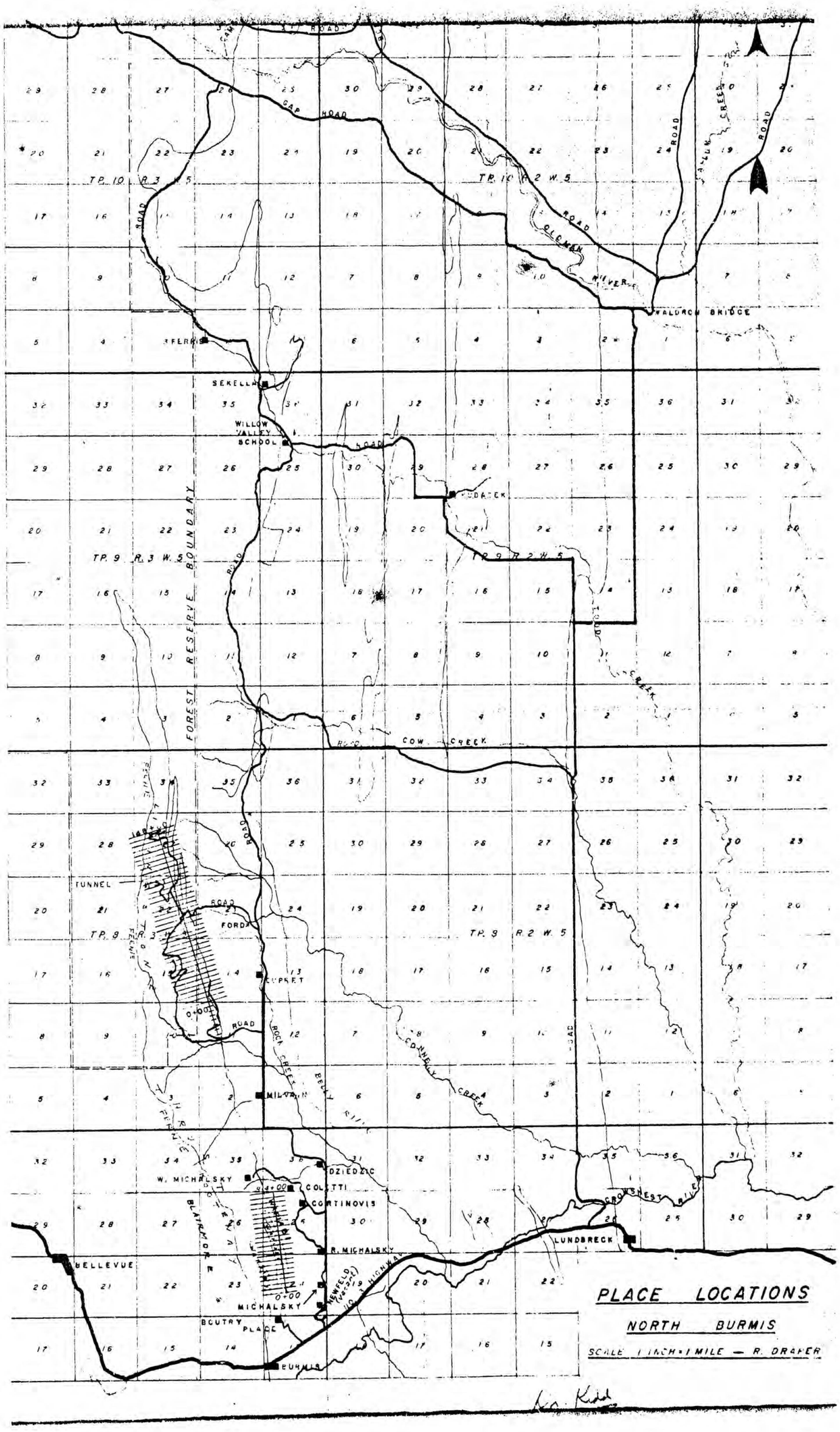
PLACE LOCATIONS
NORTH BURMIS
SCALE 1 INCH = 1 MILE — R. DRAPER
TP. 10 R. 3 W. 5
TP. 10 R. 2 W. 5
TP. 9 R. 3 W. 5
TP. 9 R. 2 W. 5
FOREST RESERVE BOUNDARY
GAP ROAD
OLDMAN RIVER
WALDRON BRIDGE
FERRIS
SEKELLA
WILLOW VALLEY SCHOOL
COW CREEK
TUNNEL
FORD
CUPRET
MILVAIN
W. MICHALSKY
DZIEDZIC
COLETTI
CORTINOVIS
R. MICHALSKY
MICHALSKY
BELLEVUE
BUTRY PLACE
BURMIS
LUNDBRECK
CROWSNEST RIVER
BLAIRMORE
ROCK CREEK
COMMENTY CREEK
BELLY RIVER