

MAR 19940004: EDMONTON

Received date: Dec 30, 1994

Public release date: Dec 31, 1995

DISCLAIMER

By accessing and using the Alberta Energy website to download or otherwise obtain a scanned mineral assessment report, you ("User") agree to be bound by the following terms and conditions:

- a) Each scanned mineral assessment report that is downloaded or otherwise obtained from Alberta Energy is provided "AS IS", with no warranties or representations of any kind whatsoever from Her Majesty the Queen in Right of Alberta, as represented by the Minister of Energy ("Minister"), expressed or implied, including, but not limited to, no warranties or other representations from the Minister, regarding the content, accuracy, reliability, use or results from the use of or the integrity, completeness, quality or legibility of each such scanned mineral assessment report;
- b) To the fullest extent permitted by applicable laws, the Minister hereby expressly disclaims, and is released from, liability and responsibility for all warranties and conditions, expressed or implied, in relation to each scanned mineral assessment report shown or displayed on the Alberta Energy website including but not limited to warranties as to the satisfactory quality of or the fitness of the scanned mineral assessment report for a particular purpose and warranties as to the non-infringement or other non-violation of the proprietary rights held by any third party in respect of the scanned mineral assessment report;
- c) To the fullest extent permitted by applicable law, the Minister, and the Minister's employees and agents, exclude and disclaim liability to the User for losses and damages of whatsoever nature and howsoever arising including, without limitation, any direct, indirect, special, consequential, punitive or incidental damages, loss of use, loss of data, loss caused by a virus, loss of income or profit, claims of third parties, even if Alberta Energy have been advised of the possibility of such damages or losses, arising out of or in connection with the use of the Alberta Energy website, including the accessing or downloading of the scanned mineral assessment report and the use for any purpose of the scanned mineral assessment report so downloaded or retrieved.
- d) User agrees to indemnify and hold harmless the Minister, and the Minister's employees and agents against and from any and all third party claims, losses, liabilities, demands, actions or proceedings related to the downloading, distribution, transmissions, storage, redistribution, reproduction or exploitation of each scanned mineral assessment report obtained by the User from Alberta Energy.

Edmonton Block Government Assessment Report

Edmonton Block
NTS 83 G, H, I and J

Takla Star Resources Ltd. and Fairstar Exploration

BY
D. I. SRAEGA, Geologist
EDMONTON, ALBERTA

DECEMBER, 1994

Table of Contents

	page
Table of Contents	1
Edmonton Block Summary	3
Introduction	5
Location	6
Map: Edmonton Block	7
Permit Tabulation	8
Work Performed	12
Stream Sediment Heavy Mineral Programs	12
Field Sampling	12
Lab Processing	12
Indicator Mineral Picking	13
Probe Analysis	13
Data Analysis	14
The P1 to P4 Chromite Classification System	14
Conclusion	16
Table: UTM Coordinates of Edmonton Block Sample Series 83	18
Table: UTM Coordinates of 1994 Edmonton Block Samples	19
References	20
Statement of Qualification	21
Appendix I: Electron Microprobe Data for Samples taken in 1992 and 1994	22
Sample R5011 Electron Microprobe Data	23

	page
Sample W1, W2, FA1, FA2, LL1 and LL2 Electron Microprobe Data	26
Appendix II: 1993 Edmonton Block Stream Sediment Survey Report	34
Appendix III: Description of Locations of Permits	167
Appendix IV: Statement of Expenditures	240

Edmonton Block Summary

The Edmonton Block consists of 75 contiguous metallic and industrial mineral permits in the Eastern Alberta Plains of Alberta. The block lies in the area bounded by range 24 west of the 4th meridian to range 8 west of the 5th meridian between townships 51 and 63.

Exploration in the Edmonton Block has focused on sampling streams that drain limited areas. The Pembina River and the Athabaska River were not sampled since they derive sediment from west of the block. Sampling in the block initiated in the September of 1992 when anomalous magnesiochromites were found in a sample taken from preglacial gravels. In October and November of 1993 a detailed 41 sample heavy mineral stream sediment program was conducted. In September of 1994 six samples were taken to follow up on three occurrences of minerals which had chemistries similar to minerals included in diamond in 1993.

Peridotitic G1, G9 and G11 garnets (Stephen and Dawson, 1975), eclogitic G3 and G7 garnets and chrome diopside were found all over the Edmonton Block except in the vicinity of Morinville. This could be due to the lack of suitable heavy mineral stream traps and glacial Lake Edmonton.

Two chromites were found in the northern half of the block that had compositions similar to chromites included in diamond. The samples from Clearwater Creek, north of Fort Assiniboine, were dominantly derived from preglacial sediments. The samples from Wabash Creek, west of Westlock, were derived from sediments of derived from glacial till of mixed shield and preglacial origin. Samples taken in 1994 determined P1 and P4 chromites were found in Wabash Creek. P3 and P4 chromites were found in the two samples taken in 1994 from Clearwater Creek.

Samples from the southern half of the block which contained chromites were from streams that derived sediment from preglacial gravel or the Paskapoo Formation. A number of chromites were found in Kilini Creek near a gravel pit in preglacial gravel. A sample containing lithic fragments of Paskapoo Formation contained abundant chromites from south of Seba Beach. One sample taken in 1993 from near Darwell, north of Lake Isle, contained a G3 eclogitic garnet (Stephen and Dawson, 1975) with elevated sodium similar to garnets included in diamond (McCandless and Gurney, 1989). Two samples taken near Darwell in 1994 found few chromites.

Streams that contained predominantly glacially derived sediments were found to contain predominantly more peridotitic garnets and chrome diopside than streams which sourced sediment from predominantly preglacial and bedrock sources. Samples that were derived from predominantly preglacial and bedrock derived sediment contained P3 chromites suggesting the primary source of the chromites is lamproitic in nature (Griffin et al., 1994). The lack chromites and the predominance of indicator garnets and pyroxenes

found in sediment samples of glacial origin suggest a kimberlitic origin for the minerals. The preglacial gravel and the Paskapoo Formation sediment were derived from west of the block and the glacial sediments were derived from north of the block.

It is inconclusive as to whether the mineral grains found indicate the presence of diatreme activity in the block. There is no discernible pattern evident to the spatial concentrations of indicator minerals. The thickness and complex nature of the glacial drift could completely mask the geochemical signature of any potential diamond exploration target.

Introduction

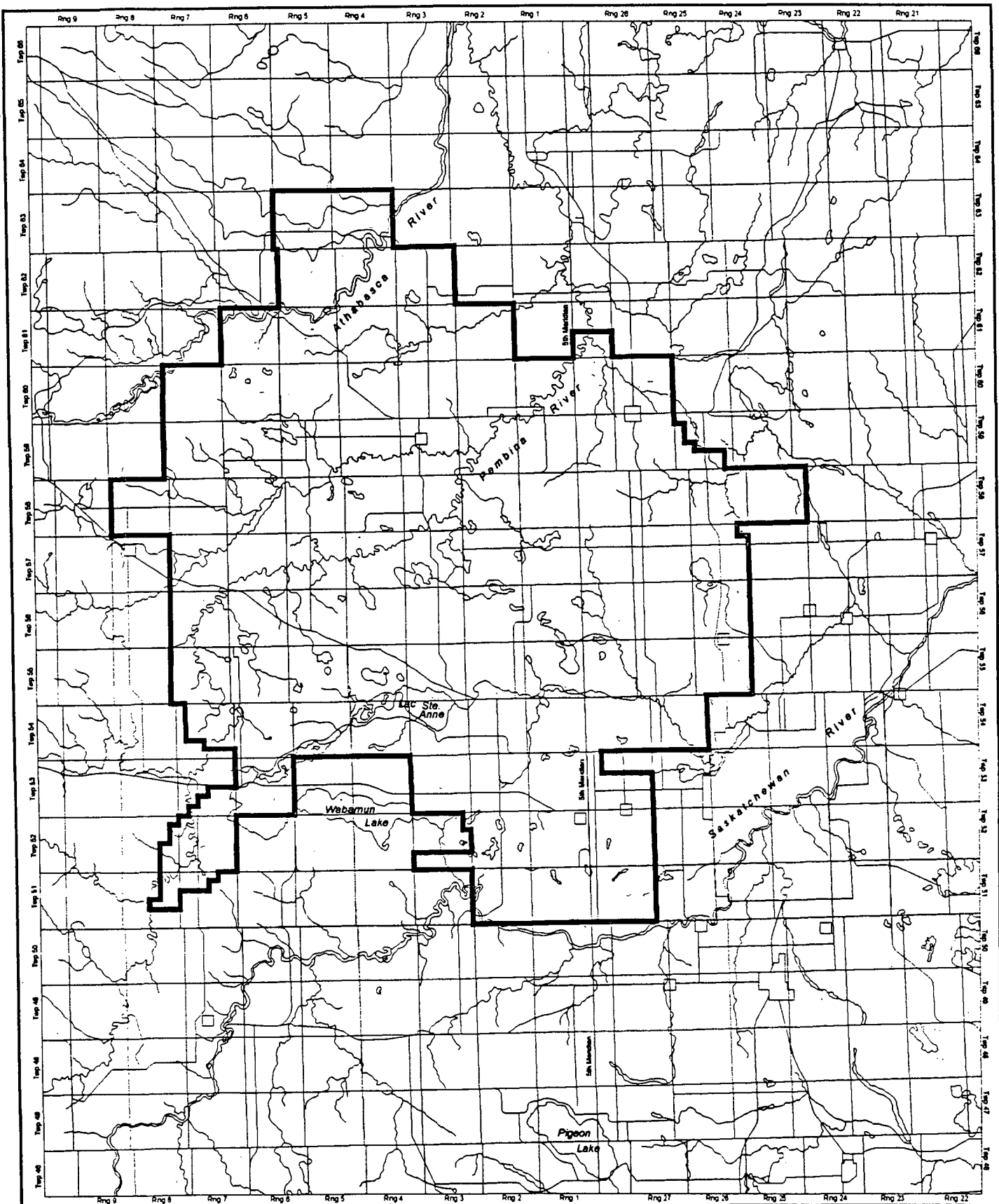
This assessment report details the stream sediment heavy mineral surveys carried out in the Edmonton Block in the search for alkaline ultrabasic diamond bearing rock. The one sample taken in 1992 and the 6 samples taken in 1994 are detailed in this report. The 1993 sample program report is given in Appendix II.

The Edmonton Block lies on the SW-NE trending Thorsby Magnetic Low (Ross et al., 1990). Sheared gneiss and gabbro from the basement low have yielded ages of 2.29 and 2.38 Ga and a pegmatite dated at 1.92 Ga (Ross et al., 1990). The Jack Diatreme is known to contain diamonds (Fipke et al., 1989) and lies on the western edge of the Thorsby terrane. Diamond bearing alkaline ultrabasic rocks have been found near Debawnt Lake, in the Northwest Territories, on the Snowbird Tectonic Zone (STZ). The STZ is the northeast extension of the Thorsby terrane. Diamond bearing rocks coincident with the paleozoic basement terrane make the Edmonton Block a potential target for diamond exploration.

Location

This assessment report pertains to the Edmonton Block. The block consists of 75 contiguous metallic and industrial mineral permits in the Eastern Alberta Plains of Alberta. The block lies in the area bounded by range 24 west of the 4th meridian to range ~~18~~⁸ west of the 5th meridian between townships 51 and 63.

The block is readily accessible by vehicle from highways 2, 18, 43 and 16. Range and township roads grid the area at 1 mile intervals. The land is extensively cultivated providing good access by foot.

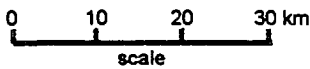


Edmonton Block

-  Rivers
-  Lakes
-  Roads



Property boundary



TKR TKR TKR

TAKLA STAR

RESOURCES LTD.

Permit Tabulation

The permit holder of the metallic and industrial mineral permits which comprise the Edmonton Block is held by Takla Star Resources Ltd. This assessment report is submitted by Takla Star Resources Ltd. and authored by Douglas I. Sraega, G.I.T. The list of permits, which comprise the Edmonton Block, is given below with amount of money allocated to each permit. The described lands are to be retained for 6 years with expenditures in excess of \$25 per hectare on retained lands. At the current time the block is a joint venture between Takla Star Resources Ltd. (75%) and Fairstar Exploration (25%). The description of the tracts of lands pertaining to each permit is given in Appendix III. The statement of expenditures is given in appendix IV. The statement of expenditures is given in appendix IV.

<u>Permit Number</u>	<u>Amount of Money Spent in Permit</u>
9393030203	\$0.0
9393030204	\$0.0
9393030205	\$0.0
9393030206	\$0.0
9393030207	\$0.0
9393030208	\$0.0
9393030209	\$0.0
9393030209	\$0.0
9393030210	\$0.0
9393030211	\$0.0
9393030212	\$0.0
9393030213	\$23,276.21
9393030214	\$0.0
9393030215	\$33,251.73
9393030216	\$0.0
9393030217	\$0.0
9393030218	\$0.0
9393030219	\$0.0
9393030220	\$0.0
9393030221	\$0.0
9393030222	\$0.0
9393030223	\$0.0
9393030224	\$0.0
9393030225	\$0.0
9393030226	\$0.0
9393030227	\$0.0
9393030228	\$0.0
9393030229	\$0.0
9393030230	\$0.0
9393030231	\$0.0

9393030232	\$0.0
9393030233	\$0.0
9393030234	\$0.0
9393030235	\$0.0
9393030236	\$0.0
9393030237	\$0.0
9393030238	\$0.0
9393030239	\$0.0
9393030240	\$0.0
9393030241	\$0.0
9393030242	\$0.0
9393030243	\$0.0
9393030244	\$0.0
9393030245	\$0.0
9393030246	\$0.0
9393030247	\$0.0
9393030248	\$0.0
9393030249	\$0.0
9393030250	\$0.0
9393030251	\$0.0
9393030252	\$0.0
9393030253	\$0.0
9393030254	\$0.0
9393030255	\$0.0
9393030256	\$0.0
9393030257	\$0.0
9393030258	\$0.0
9393030259	\$0.0
9393030260	\$0.0
9393030261	\$0.0
9393030262	\$0.0
9393030263	\$0.0
9393030264	\$0.0
9393030266	\$0.0
9393030267	\$0.0
9393030268	\$0.0
9393030269	\$0.0
9393030270	\$0.0
9393030271	\$0.0
9393030272	\$0.0
9393030273	\$0.0
9393030274	\$0.0
9393030275	\$0.0
9393030586	\$0.0
9393030587	\$0.0

The list of metallic and industrial mineral permit numbers with the locations to be retained by Takla Star Resources.

<u>Permit Number</u>	<u>Description of Lands to be Retained</u>
9393030203	-
9393030204	-
9393030205	-
9393030206	-
9393030207	-
9393030208	-
9393030209	-
9393030209	-
9393030210	-
9393030211	-
9393030212	-
9393030213	4-27-059: 14 N; 23; 26; 35 W; 34 E
9393030214	-
9393030215	4-27-060: 2 W; 11; 14 E; 13 W; 24 W, 25 W; 26 E; 35 E; 36 W
9393030216	-
9393030217	-
9393030218	-
9393030219	-
9393030220	-
9393030221	-
9393030222	-
9393030223	-
9393030224	-
9393030225	-
9393030226	-
9393030227	-
9393030228	-
9393030229	-
9393030230	-
9393030231	-
9393030232	-
9393030233	-
9393030234	-
9393030235	-
9393030236	-
9393030237	-
9393030238	-

9393030239	-
9393030240	-
9393030241	-
9393030242	-
9393030243	-
9393030244	-
9393030245	-
9393030246	-
9393030247	-
9393030248	-
9393030249	-
9393030250	-
9393030251	-
9393030252	-
9393030253	-
9393030254	-
9393030255	-
9393030256	-
9393030257	-
9393030258	-
9393030259	-
9393030260	-
9393030261	-
9393030262	-
9393030263	-
9393030264	-
9393030266	-
9393030267	-
9393030268	-
9393030269	-
9393030270	-
9393030271	-
9393030272	-
9393030273	-
9393030274	-
9393030275	-
9393030586	-
9393030587	-

Work Performed

A sample was taken from pre-glacial gravel near Onoway in September of 1992 (sample R5011). In October and November of 1993 a 41 sample stream sediment heavy mineral program was conducted over the entire block. The 1993 sample program report is given in appendix II. In September of 1994 six stream sediment samples were taken to follow up on anomalous samples from the 1993 program

Field Work

Stream sediment heavy mineral sampling
Stream sediment heavy mineral sampling
Stream sediment heavy mineral sampling

Dates

September 16-25, 1992
October 15 to November 5, 1993
September 1 to 15, 1993

Stream Sediment Heavy Mineral Programs

One sample (R5011) was initial taken from the preglacial gravel near Onoway in September of 1992. The 83 series of samples consists of 41 samples taken from creeks and rivers in the Block. There were six samples taken in September of 1994 to follow-up three anomalous samples taken in the 1993 sample program. The sample processing and data of the 1993 field work are given in Appendix II

Field Sampling

Sample R5011 taken in September of 1994 was field sieved to -1.8 mm and put into a 5 gallon pail for consignment to the Saskatchewan Research Council (SRC). The sample weighed approximately 40 kg.

The 6 samples taken in the 1994 were field sieved to -18 mesh and washed of silt and clay. Each sample was then hand panned to approximately one fifth the original volume and put into a plastic bag for transport to the laboratory. The samples were processed at Loring Laboratories in Calgary.

Lab Processing

The one sample taken in the fall of 1992 was processed at the SRC. The sample was run through a wilfley table to produce a coarse heavy mineral concentrate. The concentrate was then dried and the ferromagnetic minerals removed with a hand magnet. The concentrate was sieved into a fraction containing grains of 1 mm to 0.2 mm diameter. The sieved fraction was run through the magstream separator at a density setting of 3.1 g/cm³. The heavy mineral fraction from the magstream was again processed through the magstream at a density setting of 3.4 g/cm³ to produce the "Mids" concentrate. The greater than 3.4 g/cm³ concentrate was processed through a Frantz Isodynamic Magnetic Separator at 0.19 Amps to produce the "Uppers" heavy magnetic concentrate and the "Lower" paramagnetic concentrate.

The six samples taken in September of 1993 were processed at Loring Laboratories in Calgary. The samples were run individually through a Wilfley table to produce coarse heavy mineral concentrates. The concentrates were dried under moderate heat and separated using diiodomethane (MeI_2) with a density of 3.2 g/cm^3 . The heavy mineral separates were each rinsed with acetone and the MeI_2 recycled. The heavy media concentrates were then sieved into + and - 28 mesh fractions. The -28 mesh fractions were then run through a Frantz Isodynamic Magnetic separator at current settings of .5, .6, .75 and 1.2 Amps. The current settings produced .5 paramagnetic, .6 paramagnetic, .75 paramagnetic, 1.2 paramagnetic and non-magnetic fractions.

The nonmagnetic separates from the six samples taken in the 1994 field season were fused using alkali fusion to remove silicate minerals. The residual minerals were mounted on a metal stub and scanned by scanning electron microscope. It was determined there were no diamonds in the six samples.

Indicator Mineral Picking

Heavy mineral separates were picked for any potential lamproite, kimberlite and diamond indicator minerals. Separates were picked utilizing a stereoscopic reflected light microscope. The mineral grains were mounted on petrocraft booklets for shipment to the electron microprobe lab for mounting and probing. The concentrates were visually scanned for chrome diopside, picroilmenite, diamond, olivine, chromite, eclogitic garnet and pyrope. All separates with magnetic susceptibilities less than Fe-ilmenite were picked for minerals. A list of heavy minerals found is given in Appendix II.

Probe Analysis

The grains from the one sample taken in 1992 were probed at the University of Saskatchewan in Saskatoon. Wavelength Dispersive Spectroscopy (WDS) was used to spot probe the core of each grain. Mineral grains were analyzed for CaO, FeO, ZnO, MgO, Al_2O_3 , MnO, TiO_2 and Cr_2O_3 . The microprobe electron beam was set to $2.00\text{E}-8$ Amps with an accelerating voltage of 20 kV. The oxide weight analyses were corrected with the ZAF correction algorithm.

The mineral grains from 1994 sample program were probed by Ixion Research in Montreal. Wavelength Dispersive Analysis (WDS) was used to probe the mineral grains. The core of each grain was spot probed utilizing a 5 micron electron beam. Oxide mineral grains (chromite and ilmenite) were analyzed for V_2O_3 , FeO, NiO, ZnO, MgO, Al_2O_3 , MnO, TiO_2 and Cr_2O_3 . Silicate mineral grains were analyzed for SiO_2 , TiO_2 , Al_2O_3 , Cr_2O_3 , FeO, MnO, CaO, Na_2O and K_2O . The electron microprobe utilized was a Jeol model JXA-8900L located at McGill University. The beam current for the oxide analysis was set at 40 nA with an accelerating voltage of 20 kV. Counting times were 20 seconds, except for ZnO, V_2O_3 and NiO which had 25 second counting times. The lower detection limits for ZnO, V_2O_3 and NiO are 0.02 weight percent and detection limits for major

elements are 0.01 to 0.02 weight percent. The beam current for the silicate analyses was set at 40 nA with an accelerating voltage of 15 kV. The counting times for major elements were 20 seconds (25 seconds for hot detector crystals) and 60 seconds for Na₂O. The lower detection limit for Na₂O is 0.07 weight percent.

Data Analysis

The electron microprobe can not distinguish between ferrous and ferric iron. The estimate of FeO and Fe₂O₃ oxide weight percent is recast based on the method of Finger (1972). The recast totals are calculated as cation totals based on three cations in the idealized spinel formula. The Mg#, Ti#, Cr#, Fe³⁺# and Fe²⁺# numbers were calculated from the cation totals. The Zn and Ni contents in part per million (ppm) calculated based on their analyzed weight percents. These parameters were used to generate P-type classifications based on the method of Griffin et al. (1994) is given in appendix I and II. The pyroxenes were classified utilizing the criteria of Stephen and Dawson (1977) and the garnets classified using Dawson and Stephen (1975). The formulas used to calculate chromite parameters are:

$$\text{Mg\#} = \text{Mg} / (\text{Mg} + \text{Fe}^{2+})$$

$$\text{Fe}^{2+\#} = \text{Fe}^{2+} / (\text{Mg} + \text{Fe}^{2+})$$

$$\text{Cr\#} = \text{Cr} / (\text{Cr} + \text{Al} + \text{Fe}^{3+})$$

$$\text{Ti\#} = \text{Ti} / (\text{Al} + \text{Cr} + \text{Ti})$$

$$\text{Fe}^{3+\#} = \text{Fe}^{3+} / (\text{Fe}^{3+} + \text{Al} + \text{Cr})$$

$$\text{Zn ppm} = (\text{molar wt. Zn} * 10000) / \text{molar wt. ZnO} * \text{Analyzed wt. \% ZnO}$$

$$\text{Ni ppm} = (\text{molar wt. Ni} * 10000) / \text{molar wt. NiO} * \text{Analyzed wt. \% NiO}$$

The P1 to P4 Chromite Classification System

The P1 to P4 chromite classification system (Griffin et al., 1994) is a paragenesis based system based on chromites from group 1 and 2 kimberlites and olivine lamproites. P1 and P4 chromites are of xenocrystal origin while P2 and P3 chromites are magmatic phenocrysts. It is common to have zoned chromites with xenocryst cores and magmatic rims. P1 chromites are the dominant population in group 1 kimberlites, significant in group 2 kimberlites and minor in olivine lamproites and represent chromites derived from disaggregated dunites, harzburgites and subordinate lherzolites. P4 chromites are derived from disaggregated low temperature and pressure spinel +/- garnet lherzolites.

Partitioning of Zn and Ni between chromite and olivine in peridotite is temperature dependent and independent of pressure. Increasing temperature lowers the Zn

content and is a factor in increasing Ni in chromites. The bulk composition of a peridotite can be modified by metasomatism hence changing the trace element content of chromites. The Ni and Zn contents are crucial in the recognition of mantle derived chromites from other chromite sources. (Refer to Appendix I and II)

Conclusion

Exploration in the Edmonton Block has focused on sampling streams that drain limited areas. The Pembina River and the Athabaska River were not sampled since they derive sediment from west of the block. Sampling in the block initiated in the September of 1992 when anomalous magnesiochromites were found in a sample taken from preglacial gravels. In October and November of 1993 a detailed 41 sample heavy mineral stream sediment program was conducted. In September of 1994 six samples were taken to follow up on three occurrences of minerals which had chemistries similar to minerals included in diamond in 1993.

Peridotitic G1, G9 and G11 garnets (Stephen and Dawson, 1975), eclogitic G3 and G7 garnets and chrome diopside were found all over the Edmonton Block except in the vicinity of Morinville. This could be due to the lack of suitable heavy mineral stream traps and glacial Lake Edmonton.

Two chromites were found in the northern half of the block that had compositions similar to chromites included in diamond. The samples from Clearwater Creek, north of Fort Assiniboine, were dominantly derived from preglacial sediments. The samples from Wabash Creek, west of Westlock, were derived from sediments of derived from glacial till of mixed shield and preglacial origin. Samples taken in 1994 determined P1 and P4 chromites were found in Wabash Creek. P3 and P4 chromites were found in the two samples taken in 1994 from Clearwater Creek.

Samples from the southern half of the block which contained chromites were from streams that derived sediment from preglacial gravel or the Paskapoo Formation. A number of chromites were found in Kilini Creek near a gravel pit in preglacial gravel. A sample containing lithic fragments of Paskapoo Formation contained abundant chromites from south of Seba Beach. One sample taken in 1993 from near Darwell, north of Lake Isle, contained a G3 eclogitic garnet (Stephen and Dawson, 1975) with elevated sodium similar to garnets included in diamond (McCandless and Gurney, 1989). Two samples taken near Darwell in 1994 found few chromites.

Streams that contained predominantly glacially derived sediments were found to contain predominantly more peridotitic garnets and chrome diopside than streams which sourced sediment from predominantly preglacial and bedrock sources. Samples that were derived from predominantly preglacial and bedrock derived sediment contained P3 chromites suggesting the primary source of the chromites is lamproitic in nature (Griffin et al., 1994). The lack chromites and the predominance of indicator garnets and pyroxenes found in sediment samples of glacial origin suggest a kimberlitic origin for the minerals. The preglacial gravel and the Paskapoo Formation sediment were derived from west of the block and the glacial sediments were derived from north of the block.

It is inconclusive as to whether the mineral grains found indicate the presence of diatreme activity in the block. There is no discernible pattern evident to the spatial concentrations of indicator minerals. The thickness and complex nature of the glacial drift could completely mask the geochemical signature of any potential diamond exploration target.

UTM Coordinates of Edmonton Block Sample Series 83

<u>Sample</u>	<u>UTM Coordinates</u>	<u>Stream/Creek</u>
83G-2	5952310N 690470E	Kilini Creek
83G-3	5958950N 689560E	trib. to Toad Creek
83G-4	5955550N 688200E	Sturgeon River
83G-7	5948900N 657260E	trib. to Isle Lake
83G-8	5955130N 659160E	trib. to Pembina River
83G-10	5959210N 645300E	trib. to Brock Lake
83G-11	5974360N 650850E	trib. to Pembina River
83G-12	5976910N 654580E	trib. to Pembina River
83G-14	5979250N 635020E	Paddle River
83G-15	5979000N 633730E	Little Paddle River
83G-17	5939600N 657260E	trib. to Isle Lake
83G-18	5969930N 638590E	trib. to Pembina River
83G-19	5963390N 633940E	trib. to Pembina River
83G-20	5951300N 634180E	trib. to Pembina River
83G-21	5977640N 659400E	trib. to Pembina River
83G-22	5977660N 675880E	trib. to Lac La Nonne
83G-23	5957750N 633520E	trib. to Pembina River
83G-24	5952620N 636350E	trib. to Pembina River
83G-25	5942640N 642520E	trib. to Isle Lake
83G-26	8935240N 649800E	trib. to Wabamun Lake
83G-27	5966370N 650850E	trib. to Pembina
83G-28	5969430N 663030E	trib. to Oldmam Lake
83G-29	5951630N 669420E	trib. to Lac Ste Anne
83G-30	5943411N 688200E	Kilini Creek
83H-3	5971800N 307200E	Riviere Qui Barre
83H-4	5972950N 323075E	trib. to Manawan Lake
83H-5	5965550N 346210E	Little Egg Creek
83H-7	5955800N 312950E	Riviere Qui Barre
83H-8	5956000N 307450E	Sturgeon River
83I-1	6017325N 307475E	Wabash Creek
83I-2	6004380N 307700E	Wabash Creek
83I-3	5991375N 321125E	Redwater River
83I-5	5992725N 328550E	trib. to Redwater River
83J-1	5989840N 680150E	Newton Creek
83J-2	5960450N 677740E	trib. to Paddle River
83J-3	5997675N 571600E	Paddle River
83J-4	6003650N 648520E	trib. to Paddle River
83J-5	5992950N 655090E	trib. to Paddle River
83J-6	5987840N 640430E	Romeo Creek
83J-8	5995670N 632770E	Romeo Creek
83J-11	6033780N 644630E	Clearwater Creek

UTM Coordinates of 1994 Edmonton Block Samples

<u>Sample</u>	<u>UTM Coordinates</u>	<u>Stream/Creek</u>
W1	6002510N 307500E	Wabash Creek
W2	6004380N 307700E	Wabash Creek
FA1	6034200N 644630E	Clearwater Creek
FA2	6033780N 644630E	Clearwater Creek
LL1	5948900N 657260E	trib. to Isle Lake
LL2	5950200N 651180E	unnamed creek

References

- Dawson J. B. and Stephen W. E., 1975, Statistical classification of garnets from kimberlite and associated xenoliths. *Journal of Geology*, vol. 83, pages 589-607.
- Finger L. W., 1972, The uncertainty of the calculated ferric iron content of a microprobe analysis, *Carnegie Inst. Wash. Year Book* 71, pages 145-154.
- Fipke C. E. (ed.), 1989, The development of advanced technology to distinguish between diamondiferous and barren diatremes. *Geol. Surv. of Canada, Open file Report*, pages, 143-166.
- Griffin W. L., Sobolev N. V., Ryan C. G., Pokhilenko N. P., Win T. T. and Yefimova E. S., 1993, Trace elements in the garnets and chromites: diamond formation in the Siberian lithosphere. *Lithos*, 29, pages 235-256
- Griffin W.L., Ryan C. G., Gurney J. J., Sobolev N. V., Win T. T., 1994, Chromite macrocrysts in kimberlites and lamproites geochemistry and origin. *Proceedings of the 5th Kimberlite Conference, Araxa Brazil, CPRM*, vol. 1, pages 366-377.
- McCandless T. E. and Gurney J. J., 1989, Sodium in garnet and potassium in clinopyroxene: criteria for classifying mantle eclogites. *Geol. Soc. Australia Spec. Publ. no 14*, vol. 2 pages 827-832
- Ross G. M., Parrish R. R., Villeneuve M. E. and Bowring S. A., 1991, Geophysics and Geochronology of the Basement of the Alberta Basin, Western Canada. *Canadian Journal of Earth sciences*, vol. 28, pages 512-522.
- Stephen W. E. and Dawson J. B., 1977, Statistical comparison between pyroxenes from kimberlites and their associated xenoliths. *Journal of Geology*, vol. 85, pages 443-449.

Statement of Qualification

I, Douglas I. Sraega of [REDACTED] Edmonton , Alberta do hereby certify that.

- 1.) I am a graduate of the University of Alberta, Edmonton with a B.Sc. in Science obtained in 1987.
- 2.) I have completed a Special Certificate in Geology from the University of Alberta obtained in 1993.
- 3.) I am the author, except for the statement of expenditures, of this report.

Certified

[REDACTED]

Data

Dec 16. / 94

Appendix I

Electron Microprobe Data
for
Samples taken in 1992 and 1994

**Sample R5011 Electron Microprobe Data
(sample taken from preglacial gravel in 1992)**

Takla Star Res Ltd. R5000-series Raw Data University of Saskatchewan Microprobe														
Sample	Grain	Al2O3	Cr2O3	Na2O	MgO	SiO2	K2O	CaO	TiO2	MnO	FeO	ZnO	Total	
R5011	8	19.07	49.86	.00	13.95	.04	.00	.00	.00	.29	17.95	.11	101.26	
R5011	15	18.51	51.36	.00	14.08	.03	.00	.00	.15	.29	17.32	.10	101.84	
R5011	16	16.27	49.39	.00	12.07	.07	.00	.00	.18	.32	22.08	.13	100.47	
R5011	22	10.28	53.61	.00	13.12	.09	.00	.00	.31	.34	23.82	.00	101.56	

Takla Star Res. Ltd. R5000-series Processed Probe Data											
Sample	Grai	Fe2O3	FeO	NewTot	Mg#	Ti#	Cr#	Fe2#	Fe3#	Zn_ppm	Nomenclature
R5011	8	4.52	13.89	101.71	.642	.000	.604	.358	.052	911.	aluminous_magnesiochromite
R5011	15	3.80	13.90	102.22	.643	.002	.622	.357	.044	797.	aluminous_ferrous_magnesiochromite
R5011	16	6.46	16.26	101.15	.569	.002	.619	.431	.077	1017.	aluminous_ferrous_magnesiochromite
R5011	22	10.52	14.35	102.62	.620	.004	.679	.380	.127	16.	aluminous_ferrous_magnesiochromite

Samples W1, W2, FA1, FA2, LL1 and LL2
Electron Microprobe Data
(Samples taken in 1994)

Takla Star Res. Ltd. / TS94-04 / Weight % Recon-Grade Silicates													
Sample	Grain	SiO2	TiO2	Al2O3	Cr2O3	FeO	MnO	MgO	CaO	Na2O	K2O	Total	Class
W1	B1	39.57	0.09	22.34	0.02	21.28	0.55	9.07	6.99	0.01	0.02	99.94	G3
W1	C1	38.27	0	21.95	0.07	27.63	0.38	9.87	1.08	0	0	99.24	G5
W1	D1	37.93	0.05	21.55	0.02	32.41	0.5	6.87	1.13	0.01	0.01	100.49	
W1	E1	50.92	0.13	1.44	0.03	10.96	0.41	11.05	23.81	0.49	0	99.23	
W1	F1	27.31	0.65	52.79	0.01	12.81	0.12	1.26	0	0.01	0	94.96	
W1	G1	27.54	0.73	52.48	0.05	12.48	0.16	1.91	0	0.01	0.01	95.36	
W1	H1	36.27	0.03	20.52	0.05	19.11	15.09	2.12	6.03	0.02	0.01	99.25	
W1	I1	27.55	0.56	52.44	0.05	13.65	0.34	1.73	0	0.02	0.01	96.34	
W2	A2	34.75	0.22	0.23	9.61	16.81	0	2.3	33.02	0	0.01	96.96	
W2	B2	53.03	0.01	1.05	0	6.84	0.54	12.78	24.74	0.45	0.01	99.44	
W2	C2	27.4	0.6	51.97	0.02	12.35	0.03	1.83	0	0.03	0	94.24	
W2	D2	37.58	0.21	17.73	0	8.34	1.06	0.04	32.13	0.01	0	97.09	
W2	E2	27.56	0.64	52.31	0.03	12.73	0.11	2.11	0	0.01	0	95.49	
W2	F2	27.41	0.58	52.08	0.02	13.38	0.11	2.08	0	0.01	0.01	95.66	
W2	G2	27.39	0.68	51.32	0.1	12.11	0.11	1.73	0	0.03	0	93.46	
W2	H2	37.73	0.01	21.19	0.06	26	1.4	6.06	6.31	0	0	98.76	
W2	I2	37.58	0.05	20.87	0.06	25.61	0.76	6.79	6.61	0.01	0.01	98.33	
W2	J2	35.82	0.1	20.41	0.01	33.92	1.41	1.81	4.9	0.02	0	98.39	
FA1	A3	35.7	0.76	6.85	4.77	14.51	0.76	0.02	34.35	0	0.01	97.72	
FA1	B3	37.23	0.02	21.24	0.02	20.61	0.72	1.74	16.63	0	0.02	98.22	
FA1	C3	37.85	0.02	21.27	0.02	23.04	0.68	9.08	6.2	0.01	0.01	98.16	
FA1	D3	36.69	0	21.07	0.05	33.86	1.7	3.87	2.02	0	0.01	99.27	
FA1	E3	36.63	0.02	20.67	0.02	16.91	20.24	1.52	4.63	0	0.01	100.65	
FA1	F3	36.31	0.09	20.18	0.04	31.58	0.85	1.41	7.5	0	0	97.96	
FA1	G3	36.46	0.74	14.34	0	10.95	0.96	0.18	32.7	0.02	0	96.35	
FA1	H3	38.59	0.05	21.64	0.11	22.75	1.01	9.03	6.17	0	0	99.35	G3
FA2	A4	38.05	0.1	21.1	0.07	20.6	1.34	9.39	7.18	0	0	97.83	G3
FA2	B4	32.18	0.01	0	0	0.14	0	0.01	0.03	0.02	0.02	32.4	
FA2	C4	38.36	0.16	21.35	0.07	24.91	0.34	4.5	8.88	0.03	0.01	98.6	
FA2	D4	38.39	0.12	21.42	0.03	21.19	0.42	8.53	8.19	0.01	0.01	98.28	G3
FA2	E4	36.75	0.12	20.85	0.01	27.66	4.04	1.54	7.81	0.03	0	98.82	
FA2	F4	27.74	0.61	52.02	0.09	12.01	0.24	1.93	0	0	0	94.62	
FA2	G4	38.63	0.09	21.59	0	24.22	0.59	7.9	6.77	0	0	99.79	G5
LL1	A5	39.09	0.04	21.98	0.01	28.28	0.7	4.6	5.67	0.01	0.01	100.38	
LL1	B5	39.49	0.11	21.85	0	23.04	0.4	6.88	8.6	0.02	0	100.39	
LL1	C5	37.58	0.04	20.73	0	27.31	0.66	4.92	6.83	0	0.01	98.07	
LL1	D5	37.14	0.05	20.44	0.03	31.87	0.64	2.14	6.88	0.01	0	99.21	
LL1	E5	36.43	0.07	19.9	0	32.86	0.57	0.82	7.38	0.02	0	98.03	
LL1	F5	37.31	0.06	20.66	0.03	30.02	0.57	3.44	6.62	0	0.03	98.72	
LL1	G5	36.89	0.03	20.24	0.02	29.65	0.45	2.77	8.19	0	0	98.24	
LL1	H5	38.21	0.09	21.19	0	25.06	1.06	6.31	7.05	0	0	98.96	G5
LL2	A6	50.52	0.3	2.59	0.05	9.05	0.48	13.13	22.19	0.85	0	99.16	
LL2	B6	37.46	0	21.26	0.04	31.59	1.37	7.37	0.5	0	0	99.58	
LL2	C6	37.79	0.03	21.11	0.01	33.49	0.95	3.65	3.27	0	0	100.29	
LL2	D6	34.91	0.03	19.6	0	19.43	23.62	0.02	0.3	0	0	97.91	
LL2	E6	36.9	0.06	20.33	0.05	31.09	0.74	1.87	7.52	0.01	0.01	98.58	
LL2	F6	37.8	0.04	20.84	0.02	31.47	1	6.72	1.39	0	0	99.28	
LL2	G6	27.5	0.41	54.82	0.02	13.92	0.08	1.27	0.01	0.03	0	98.06	
LL2	H6	37.46	0.07	21.01	0.04	28.22	0.52	4.95	6.64	0.01	0.01	98.93	

Takla Star Res. Ltd. Edmonton Block 1994 Raw Electron Microprobe Data (Ixon)											
Sample	Grain	TiO2	Al2O3	Cr2O3	V2O3	FeO	MnO	MgO	NiO	ZnO	Total
W1	C1	0.14	7.64	58.92	6.06	20.55	0.31	12.11	0.112	0.087	99.92
W1	E1	0.11	0.16	0.02	6.59	87.65	0.16	0.02	0	0.014	88.7
W1	G1	0.16	9.04	58.02	3.026	18.12	0.31	14.05	0.137	0.074	99.97
W1	H1	0.16	9.32	45.88	36.647	36.44	0.61	6.14	0.102	0.479	99.21
W1	I1	1.13	17.75	44.87	20.113	20.1	0.19	15.27	0.217	0.061	99.71
W1	A2	0.09	16.83	48.62	22.602	22.62	0.26	10.41	0.065	0.243	99.34
W1	B2	1.37	15	46.97	22.076	22.37	0.24	13.33	0.246	0.099	99.79
W1	C2	1.17	15.67	46.87	19.694	19.49	0.23	14.92	0.2	0.08	98.76
W1	D2	0.3	0.18	0.01	23.331	88.33	0.06	0.01	0	0.008	89.2
W1	E2	0.08	8.2	61.01	21.401	21.44	0.4	8.6	0.036	0.228	100.09
W1	F2	0.09	17.92	47.76	23.101	23.17	0.33	10.5	0.015	0.199	100.08
W1	G2	1.35	16.44	43.26	24.613	24.86	0.27	12.41	0.167	0.076	98.96
W1	H2	0.33	21.68	44.56	16.309	16.33	0.26	16.22	0.251	0.063	99.78
W1	I2	1.81	14.9	42.8	24.913	24.92	0.24	13.83	0.211	0.099	98.93
W1	J2	0.44	22.32	40.96	21.151	21.15	0.33	13.18	0.096	0.191	98.76
W1	A3	0.06	0.08	0.04	88.912	88.97	0.11	0	0	0.059	89.43
W1	B3	1.04	17.81	44.49	19.012	19.72	0.22	15.13	0.244	0.065	98.83
W1	D3	0.38	22.41	41.29	3.008	19.72	0.21	14.96	0.169	0.062	99.29
W1	E3	1.37	15.98	45.08	3.315	20.39	0.22	14.63	0.225	0.076	98.12
W1	F3	1.62	20.98	36.17	4.692	24.69	0.22	13.84	0.208	0.086	98.02
W1	G3	1.47	17.52	40.79	3.841	26.84	0.26	11.32	0.19	0.134	98.62
W1	H3	0.1	0.37	0.07	8.013	88.09	0.15	0.06	0	0.027	89
W1	J3	1.38	15.29	46.62	21.012	21.38	0.26	13.39	0.193	0.074	98.69
W1	A4	0.03	8.58	59.56	19.912	19.91	0.34	10.72	0.039	0.149	99.55
W1	B4	0.05	58.42	0.5	34.628	34.66	0.13	5.62	0.072	0.435	100.17
W1	C4	2	16.61	42.92	23.023	23.86	0.25	13.5	0.206	0.09	99.66
W1	E4	1.2	19.01	41.84	7.3611	24.36	0.24	12.66	0.135	0.093	99.65
W1	F4	2.22	18.16	37.63	8.282	28.28	0.25	11.96	0.217	0.141	99.06
W1	G4	0.18	0.16	0.02	88.6208	88.62	0.05	0	0	0.022	89.12
W1	H4	0.35	9.65	54.77	17.0205	17.02	0.19	16.64	0.13	0.04	98.85
W1	I4	0.03	25.37	41.67	17.492	17.49	0.22	14.27	0.074	0.168	99.49
W1	J4	0.16	19.54	38.33	29.6912	29.65	0.39	10.22	0.119	0.176	98.71
W1	A5	0.1	11.6	54.03	24.1019	24.17	0.37	9.03	0.022	0.207	99.72
W1	B5	0.04	19.17	45.6	23.9022	23.94	0.33	9.77	0.036	0.381	99.49
W1	C5	1.23	19.62	40.33	5.4013	25.42	0.3	12.39	0.096	0.114	99.62
W1	D5	0.01	3.91	65.75	0.3023	20.38	0.41	8.72	0.025	0.199	99.63
W1	E5	1.15	17.27	44.95	9.2012	19.21	0.2	15.55	0.218	0.077	98.73
W1	F5	0.54	11.54	51.36	0.9012	20.93	0.28	14.74	0.12	0.047	99.68
W2	G5	2.5	14.05	41.25	7.018	27.77	0.23	12.95	0.215	0.074	99.22
W2	H5	0.49	24.52	36.1	11.2007	21.23	0.24	15.84	0.27	0.13	98.89
W2	I5	0.1	20.7	44.38	11.0616	21.06	0.28	12.75	0.103	0.265	99.8
W2	J5	0.08	21.07	44.09	22.0602	22.06	0.33	11.56	0.07	0.278	99.74
W2	A6	0.83	26.39	24.51	11.7026	31.79	0.23	12.87	0.098	0.125	97.1
W2	B6	1.18	17.64	44.54	3.9014	19.98	0.21	15.2	0.246	0.066	99.19
W2	C6	0.07	12.87	51.85	24.024	24.1	0.4	9.16	0.068	0.235	98.98
W2	D6	0.14	0.1	0	13.606	88.68	0.15	0	0	0.036	89.16
W2	E6	0.06	18.74	46.22	13.6021	23.62	0.44	9.63	0.04	0.299	99.27
W2	F6	1.05	18.13	45.05	9.0013	19.05	0.22	15.56	0.217	0.086	99.5
W2	G6	0.2	8.52	53.25	29.6005	29.63	0.53	7.1	0.041	0.183	99.49

W2	I6	1.44	15.2	40.58	0.39	30.61	0.38	10.4	0.175	0.175	99.35
W2	J6	0.55	30.94	25.53	0.19	26.62	0.31	14.92	0.137	0.112	99.31
W2	D5	0.02	3.74	65.12	0.22	20.3	0.44	8.64	0.017	0.212	98.72
W2	B7	1.3	20.02	41.66	0.1	19.03	0.19	16.04	0.239	0.049	98.61
W2	C7	0.24	27.24	36.3	0.16	21.3	0.26	13.68	0.145	0.139	99.45
W2	D7	1.28	18.44	42.19	0.16	20.98	0.21	14.81	0.195	0.075	98.33
W2	E7	0.08	7.13	60.65	0.12	21.23	0.35	9.69	0.03	0.186	99.47
W2	G7	1.01	18.91	44.13	0.1	20	0.23	14.87	0.225	0.065	99.54
W2	H7	0.41	24.11	40.37	0.13	21.1	0.27	13.31	0.106	0.169	99.97
W2	I7	0.43	7.43	53.75	0.08	24.84	0.34	12.39	0.098	0.07	99.43
W2	A8	1.93	14.48	44.87	0.13	22.21	0.21	14.7	0.151	0.067	98.74
W2	B8	0.28	15.97	46.27	0.09	24.2	0.36	11.01	0.095	0.186	98.46
W2	C8	0.33	15.48	45.28	0.19	28	0.36	8.37	0.057	0.245	98.31
W2	D8	0.75	27.34	32.13	0.22	26.88	0.34	10.65	0.112	0.326	98.73
W2	E8	0.03	11.93	53.96	0.31	24.37	0.42	7.79	0.015	0.293	99.13
W2	F8	2.32	18.21	35.67	0.2	29.3	0.25	12.8	0.179	0.091	99.03
W2	G8	0.25	13.62	45.67	0.12	31.8	0.63	6.09	0.081	0.386	98.64
W2	H8	0.26	9.72	51.89	0.05	27.02	0.38	9.81	0.092	0.098	99.32
W2	I8	0.22	13.32	49	0.13	26.42	0.4	9.96	0.078	0.199	99.73
W2	J8	0.06	6.36	60.52	0.22	23.76	0.43	8.49	0.046	0.208	100.09
W2	A9	0.1	0.08	0.02	0.14	88.1	0.24	0.01	0	0.105	88.8
W2	C9	0.13	8.3	54.24	0.1	27.04	0.41	8.49	0.048	0.184	98.93
W2	D9	0.28	15.48	47.18	0.11	24.42	0.37	11.13	0.116	0.186	99.25
W2	E9	0.38	23.33	41.27	0.19	18.4	0.22	15.58	0.138	0.082	99.58
W2	G9	1.5	18.83	41.61	0.17	23.08	0.24	13.2	0.227	0.09	98.94
W2	H9	0.83	23.44	31.29	0.2	31.33	0.28	11.05	0.167	0.157	98.74
W2	I9	0.05	31.97	32.31	0.15	20.64	0.23	13.93	0.138	0.257	99.67
W2	J9	0.09	10.91	56.83	0.17	20.74	0.39	10.36	0.02	0.2	99.71
W2	B10	0.48	29.24	28.14	0.14	23.78	0.21	15.69	0.117	0.11	97.91
W2	C10	0.06	9.84	57.3	0.1	21.3	0.33	9.72	0.008	0.204	98.86
W2	D10	0.24	18.63	49.09	0.15	17.85	0.25	12.91	0.075	0.153	99.34
W2	E10	0.1	0.23	0.24	0.19	88.35	0.04	0.06	0	0.017	89.23
W2	F10	1.41	20.36	39.13	0.17	22.63	0.23	15.04	0.201	0.066	99.23
W2	G10	0.73	11.47	44.94	0.09	28.39	0.3	13.01	0.132	0.051	99.1
W2	H10	1.3	19.31	42.01	0.12	20.78	0.24	15.28	0.2	0.068	99.31
FA1	C1	0.08	0.11	0.05	0.13	89.42	0	0.01	0	0.014	89.8
FA1	D1	0.46	26.9	31.33	0.16	25.43	0.23	14.63	0.113	0.095	99.34
FA1	E1	0.09	17.13	46.95	0.2	23.57	0.34	10.86	0.06	0.206	99.4
FA1	F1	0.05	4.03	65.05	0.15	22.35	0.4	8.03	0.011	0.223	100.3
FA1	G1	0.06	0.12	0.23	0.19	88.58	0.13	0.01	0	0.03	89.35
FA1	H1	0.08	13.7	52.59	0.21	21.92	0.36	10.53	0.072	0.198	99.67
FA1	I1	0.1	22.57	40.12	0.21	23.46	0.29	12.49	0.089	0.232	99.55
FA1	J1	0.37	8.61	51.31	0.03	22.8	0.29	15.61	0.127	0.051	99.19
FA1	A2	2.51	18.99	22.43	0.35	43.19	0.25	10.02	0.102	0.104	97.94
FA1	B2	0.14	12.93	51.24	0.2	24.56	0.35	9.24	0.052	0.258	98.97
FA1	C2	0.47	10.51	51.07	0.17	30.17	0.67	4.16	0.04	0.47	97.71
FA1	D2	0.23	9.84	53.94	0.1	24.8	0.45	9.35	0.031	0.171	98.92
FA1	E2	1.86	16.37	41.63	0.16	25.66	0.26	13.02	0.223	0.082	99.27
FA1	G2	0.9	16.24	34.75	0.15	32.2	0.29	13.3	0.242	0.096	98.16
FA1	H2	0.1	12.48	54.37	0.1	20.89	0.35	11.41	0.03	0.214	99.95
FA1	I2	0.13	20.8	43.75	0.11	17.99	0.26	15.16	0.15	0.104	98.45

FA1	J2	1.84	18.58	40.11	0.21	26.03	0.24	12.1	0.132	0.105	99.35
FA1	A3	1.35	17.02	43.66	0.16	22.28	0.24	14.4	0.206	0.079	99.39
FA1	B3	1.84	19.18	39.45	0.2	23.8	0.2	14.52	0.22	0.104	99.51
FA1	C3	1.11	9.54	44.6	0.11	33.15	0.38	9.33	0.118	0.098	98.44
FA1	D3	0.12	0.09	0.05	0.14	89.19	0.02	0.02	0	0.018	89.63
FA1	E3	1.61	14.26	46.7	0.11	22.31	0.21	13.93	0.246	0.062	99.44
FA1	F3	1.51	13.99	47.46	0.16	22	0.28	13.97	0.165	0.082	99.61
FA1	G3	0.4	0.27	0.02	0.18	87.82	0.18	0	0	0.048	88.93
FA1	H3	0.07	0.1	0.01	0.06	88.93	0.19	0	0	0.05	89.4
FA1	I3	0.18	0.07	0.24	0.13	87.89	0.28	0.01	0.024	0.021	88.85
FA1	J3	0.06	9.01	55.4	0.21	26.56	0.45	8.01	0.028	0.253	99.98
FA1	A4	1.39	17.06	52.29	0.14	24.18	0.25	12.86	0.182	0.097	98.44
FA1	B4	0.02	0.06	0.26	0.07	88.53	0.05	0.02	0	0.027	89.05
FA1	C4	0.24	0.1	0.03	0.03	88.28	0.02	0	0	0.028	88.72
FA1	D4	0.7	11.73	50.95	0.12	19.68	0.23	15.57	0.092	0.078	99.16
FA1	E4	1.54	18.92	39.51	0.16	25.14	0.2	13.38	0.17	0.079	99.1
FA1	F4	0.11	18.92	44.25	0.23	22.84	0.29	12.89	0.064	0.153	99.74
FA1	G4	1.08	17.4	44.09	0.1	20.69	0.23	15.15	0.161	0.066	98.97
FA1	H4	0.13	14.16	51.09	0.06	17.88	0.23	16.12	0.126	0.035	99.83
FA1	I4	0.26	14.63	46.51	0.1	25.89	0.37	11.05	0.065	0.17	99.04
FA2	J4	0.09	0.11	0.04	0.11	89.3	0.03	0.01	0	0.027	89.7
FA2	A5	0.02	0.07	0.01	0.12	88.94	0.04	0.02	0	0.007	89.22
FA2	B5	0.12	7.86	56.25	0.19	25.89	0.39	8.63	0.045	0.157	99.53
FA2	C5	1.32	14.9	41.03	0.32	33.92	0.47	7.15	0.117	0.226	99.46
FA2	D5	0.74	9.6	40.51	0.07	33.36	0.27	12.85	0.188	0.062	97.65
FA2	E5	0.1	0.06	0.01	0.1	89.31	0.1	0.01	0	0.036	89.72
FA2	H5	0.09	0.06	0.02	0.09	89.24	0.05	0.01	0	0.04	89.6
FA2	I5	0.05	0.14	0.03	0.17	89.1	0.01	0.02	0	0.041	89.57
FA2	J5	1.78	17.35	40.95	0.2	25.66	0.26	12.96	0.18	0.089	99.43
FA2	A6	0.19	27.48	39.08	0.12	13.77	0.18	17.3	0.169	0.078	98.37
LL1	C6	0.16	13.04	50.05	0.17	26.95	0.41	8.64	0.07	0.202	99.69
LL1	D6	0.05	0.09	0.07	0.15	89.05	0.06	0	0	0.026	89.48

W1	D5	1.92	18.65	99.83	.454	.000	.896	.546	.025	196.	1619.	nc	magnesian_chromite	
W1	E5	8.79	11.30	99.63	.710	.015	.568	.290	.106	1713.	626.	nc	titanian_aluminous_magnesiochromite	
W1	F5	10.53	11.46	100.73	.696	.007	.654	.304	.128	943.	382.	nc	aluminous_ferrous_magnesiochromite	
W2	G5	12.88	16.18	100.51	.588	.037	.554	.412	.165	1690.	602.	nc	aluminous_ferrous_magnesiochromite	
W2	H5	10.98	11.35	99.99	.713	.006	.434	.287	.126	2122.	1057.	nc	chromian_spinel	
W2	I5	6.36	15.33	100.44	.597	.001	.546	.403	.074	809.	2156.	nc	aluminous_magnesiochromite	
W2	J5	5.48	17.13	100.29	.546	.001	.546	.454	.065	550.	2261.	nc	aluminous_ferrous_magnesiochromite	
W2	A6	17.32	16.20	98.84	.586	.012	.305	.414	.205	770.	1017.	nc	ferrous_spinel	
W2	B6	8.83	12.04	100.09	.692	.016	.562	.308	.106	1933.	537.	nc	titanian_aluminous_magnesiochromite	
W2	C6	5.41	19.23	99.54	.459	.001	.681	.541	.068	534.	1912.	nc	magnesian_chromite	
W2	D6	65.58	29.67	95.74	.000	.472	.000	1.000	.998	.	293.	nc	magnetite	
W2	E6	4.66	19.43	99.73	.469	.001	.588	.531	.056	314.	2432.	nc	magnesian_chromite	
W2	F6	8.35	11.53	100.33	.706	.014	.563	.294	.099	1705.	700.	nc	titanian_aluminous_magnesiochromite	
W2	G6	8.50	21.98	100.36	.365	.003	.719	.635	.109	322.	1489.	nc	magnesian_chromite	
W2	I6	12.75	19.13	100.63	.492	.021	.538	.508	.161	1375.	1423.	nc	titanian_magnesian_chromite	
W2	J6	13.94	14.08	100.71	.654	.007	.301	.346	.156	1077.	911.	nc	chromian_spinel	
W2	D5	2.08	18.43	98.92	.455	.000	.896	.545	.027	134.	1724.	nc	magnesian_chromite	
W2	B7	8.82	11.10	99.51	.720	.017	.521	.280	.105	1878.	399.	nc	titanian_aluminous_magnesiochromite	
W2	C7	6.93	15.07	100.16	.618	.003	.435	.382	.079	1139.	1131.	nc	chromian_spinel	
W2	D7	9.29	12.62	99.27	.676	.017	.537	.324	.113	1532.	610.	nc	titanian_aluminous_magnesiochromite	
W2	E7	3.83	17.79	99.85	.493	.001	.809	.507	.049	236.	1513.	nc	magnesian_chromite	
W2	G7	8.12	12.69	100.35	.676	.013	.551	.324	.097	1768.	529.	nc	titanian_aluminous_magnesiochromite	
W2	H7	6.28	15.45	100.60	.606	.005	.490	.394	.073	833.	1375.	nc	aluminous_magnesiochromite	
W2	I7	11.83	14.19	100.61	.609	.006	.706	.391	.148	770.	569.	P1	aluminous_ferrous_magnesiochromite	1050
W2	A8	10.29	12.95	99.78	.669	.027	.588	.331	.128	1187.	545.	nc	aluminous_ferrous_magnesiochromite	
W2	B8	7.98	17.02	99.26	.536	.004	.596	.464	.098	747.	1513.	nc	aluminous_ferrous_magnesiochromite	
W2	C8	7.83	20.95	99.10	.416	.005	.597	.584	.098	448.	1993.	nc	magnesian_chromite	
W2	D8	7.93	19.74	99.54	.490	.010	.399	.510	.094	880.	2652.	nc	aluminous_hercynite	
W2	E8	3.60	21.13	99.48	.397	.000	.718	.603	.046	118.	2383.	nc	magnesian_chromite	
W2	F8	13.83	16.85	100.41	.575	.034	.469	.425	.173	1407.	740.	nc	titanian_aluminous_magnesiochromite	
W2	G8	8.91	23.78	99.54	.313	.004	.613	.687	.114	637.	3140.	nc	magnesian_chromite	
W2	H8	9.78	18.22	100.30	.490	.004	.686	.510	.123	723.	797.	nc	magnesian_chromite	
W2	I8	8.76	18.53	100.61	.489	.003	.635	.511	.108	613.	1619.	nc	magnesian_chromite	
W2	J8	4.65	19.58	100.56	.436	.001	.813	.564	.059	361.	1692.	nc	magnesian_chromite	
W2	A9	65.31	29.33	95.34	.001	.406	.000	.999	.998	.	854.	nc	magnetite	
W2	C9	8.17	19.68	99.76	.435	.002	.729	.565	.105	377.	1497.	nc	magnesian_chromite	
W2	D9	8.26	16.99	100.10	.539	.004	.604	.461	.101	912.	1513.	nc	aluminous_ferrous_magnesiochromite	

W2	E9	7.32	11.81	100.32	.702	.005	.497	.298	.084	1084.	667.	nc	aluminous_magnesiochromite	
W2	G9	8.48	15.45	99.80	.604	.020	.535	.396	.104	1784.	732.	nc	titanian_aluminous_magnesiochromite	
W2	H9	13.87	18.85	100.13	.511	.012	.394	.489	.166	1312.	1277.	nc	ferrous_spinel	
W2	I9	6.00	15.24	100.28	.620	.001	.377	.380	.067	1084.	2090.	nc	chromian_spinel	
W2	J9	3.71	17.40	100.08	.515	.001	.742	.485	.046	157.	1627.	nc	aluminous_ferrous_magnesiochromite	
W2	B10	12.84	12.22	99.19	.696	.006	.335	.304	.146	919.	895.	nc	chromian_spinel	
W2	C10	3.69	17.98	99.23	.491	.001	.759	.509	.047	63.	1659.	nc	magnesian_chromite	
W2	D10	3.33	14.86	99.68	.608	.003	.613	.392	.040	589.	1245.	P4	aluminous_ferrous_magnesiochromite	812
W2	E10	65.19	29.70	95.76	.004	.140	.004	.996	.991		138.	nc	magnetite	
W2	F10	10.72	12.98	100.31	.674	.019	.491	.326	.128	1580.	537.	nc	titanian_aluminous_magnesiochromite	
W2	G10	15.84	14.14	100.70	.621	.011	.583	.379	.195	1037.	415.	P3	aluminous_ferrous_magnesiochromite	
W2	H10	9.37	12.34	100.25	.688	.017	.527	.312	.112	1572.	553.	nc	titanian_aluminous_magnesiochromite	
FA1	C1	66.05	29.98	96.43	.001	.262	.001	.999	.997		114.	nc	magnetite	
FA1	D1	12.79	13.92	100.63	.652	.006	.375	.348	.146	888.	773.	nc	chromian_spinel	
FA1	E1	6.67	17.57	100.07	.524	.001	.595	.476	.081	472.	1676.	nc	aluminous_ferrous_magnesiochromite	
FA1	F1	2.62	19.99	100.56	.417	.001	.884	.583	.034	86.	1814.	nc	magnesian_chromite	
FA1	G1	65.48	29.66	95.91	.001	.122	.004	.999	.993		244.	nc	chromian_magnetite	
FA1	H1	4.86	17.55	100.15	.517	.001	.677	.483	.060	566.	1611.	nc	aluminous_ferrous_magnesiochromite	
FA1	I1	8.27	16.01	100.39	.582	.001	.491	.418	.096	699.	1887.	nc	aluminous_magnesiochromite	
FA1	J1	5.52	17.84	99.70	.028	.005	.739	.972	.076	122669.	1033.	nc	aluminous_chromite	
FA1	A2	24.34	21.29	100.38	.456	.045	.303	.544	.313	802.	846.	nc	aluminous_hercynite	
FA1	B2	5.92	19.23	99.56	.461	.002	.673	.539	.074	409.	2099.	nc	magnesian_chromite	
FA1	C2	4.64	26.00	98.19	.222	.007	.718	.778	.062	314.	3823.	nc	magnesian_aluminous_chromite	
FA1	D2	6.83	18.66	99.60	.472	.003	.718	.528	.087	244.	1391.	nc	magnesian_chromite	
FA1	E2	10.96	15.80	100.36	.595	.026	.544	.405	.136	1752.	667.	nc	aluminous_ferrous_magnesiochromite	
FA1	G2	19.98	14.22	100.17	.625	.014	.446	.375	.244	1902.	781.	nc	aluminous_magnesiochromite	
FA1	H2	5.25	16.17	100.47	.557	.001	.697	.443	.064	236.	1741.	nc	aluminous_ferrous_magnesiochromite	
FA1	I2	7.33	11.40	99.19	.703	.002	.535	.297	.085	1179.	846.	nc	aluminous_magnesiochromite	
FA1	J2	9.34	17.62	100.28	.550	.025	.523	.450	.116	1037.	854.	nc	aluminous_ferrous_magnesiochromite	
FA1	A3	9.88	13.39	100.38	.657	.018	.557	.343	.120	1619.	643.	nc	titanian_aluminous_magnesiochromite	
FA1	B3	10.84	14.05	100.60	.648	.025	.503	.352	.132	1729.	846.	nc	titanian_aluminous_magnesiochromite	
FA1	C3	15.20	19.47	99.96	.461	.018	.608	.539	.197	927.	797.	nc	titanian_magnesian_chromite	
FA1	D3	65.87	29.92	96.25	.001	.383	.001	.999	.997		146.	nc	magnetite	
FA1	E3	9.32	13.93	100.37	.641	.022	.608	.359	.115	1933.	504.	P3	aluminous_ferrous_magnesiochromite	
FA1	F3	9.14	13.77	100.53	.644	.021	.616	.356	.113	1297.	667.	nc	aluminous_ferrous_magnesiochromite	
FA1	G3	64.50	29.78	95.38	.000	.474	.000	1.000	.993		390.	nc	magnetite	
FA1	H3	65.90	29.64	96.01	.000	.295	.000	1.000	.997		407.	nc	magnetite	

FA1	I3	64.97	29.43	95.35	.001	.332	.004	.999	.994	189.	171.	nc	magnetite	
FA1	J3	6.53	20.68	100.64	.408	.001	.738	.592	.083	220.	2058.	nc	magnesian_chromite	
FA1	A4	6.16	18.64	109.07	.552	.017	.626	.448	.070	1430.	789.	nc	aluminous_ferrous_magnesiochromite	
FA1	B4	65.50	29.59	95.60	.001	.052	.004	.999	.994	.	220.	nc	chromian_magnetite	
FA1	C4	65.05	29.75	95.25	.000	.560	.000	1.000	.997	.	228.	nc	magnetite	
FA1	D4	10.49	10.24	100.20	.730	.010	.650	.270	.127	723.	634.	nc	aluminous_ferrous_magnesiochromite	
FA1	E4	10.80	15.42	100.18	.607	.021	.507	.393	.132	1336.	643.	nc	titanian_aluminous_magnesiochromite	
FA1	F4	8.71	15.00	100.62	.605	.001	.548	.395	.103	503.	1245.	P4	aluminous_ferrous_magnesiochromite	812
FA1	G4	9.67	11.99	99.94	.692	.014	.556	.308	.116	1265.	537.	nc	titanian_aluminous_magnesiochromite	
FA1	H4	9.34	9.48	100.77	.752	.002	.630	.248	.110	990.	285.	P3	aluminous_magnesiochromite	
FA1	I4	9.90	16.98	100.04	.537	.004	.598	.463	.121	511.	1383.	nc	aluminous_ferrous_magnesiochromite	
FA2	J4	65.99	29.92	96.33	.001	.296	.001	.999	.997	.	220.	nc	magnetite	
FA2	A5	65.85	29.68	95.82	.001	.143	.000	.999	.998	.	57.	nc	magnetite	
FA2	B5	6.99	19.60	100.23	.440	.002	.754	.560	.089	354.	1277.	nc	magnesian_chromite	
FA2	C5	11.00	24.02	100.33	.347	.019	.557	.653	.142	.	952.	nc	magnesian_aluminous_chromite	
FA2	D5	21.85	13.70	99.84	.626	.013	.536	.374	.275	1477.	504.	nc	aluminous_ferrous_magnesiochromite	
FA2	E5	66.08	29.85	96.35	.001	.489	.000	.999	.998	.	293.	nc	magnetite	
FA2	H5	66.01	29.84	96.21	.001	.439	.000	.999	.998	.	325.	nc	magnetite	
FA2	I5	65.87	29.83	96.16	.001	.166	.000	.999	.996	.	333.	nc	magnetite	
FA2	J5	10.67	16.06	100.50	.590	.025	.532	.410	.132	1415.	724.	nc	aluminous_ferrous_magnesiochromite	
FA2	A6	5.03	9.25	98.87	.769	.002	.461	.231	.056	1328.	634.	nc	chromian_spinel	
LL1	C6	7.27	20.41	100.42	.430	.002	.655	.570	.091	550.	1643.	nc	magnesian_chromite	
LL1	D6	65.86	29.79	96.09	.000	.189	.001	1.000	.997	.	211.	nc	magnetite	

Takla Star Res. Ltd. Processed Electron Microprobe Data													T(Zn)	
Sample	Grain	Fe2O3	FeO	NewTot	Mg#	Ti#	Cr#	Fe2#	Fe3#	Ni_ppm	Zn_ppm	P-type	Nomenclature	T(Zn)
W1	C1	6.76	14.47	100.61	.599	.002	.768	.401	.084	880.	708.	nc	aluminous_ferrous_magnesiochromite	
W1	E1	64.69	29.45	95.20	.001	.288	.000	.999	.996		114.	nc	magnetite	
W1	G1	7.08	11.74	100.68	.681	.002	.742	.319	.086	1077.	602.	P1	aluminous_ferrous_magnesiochromite	1030
W1	H1	14.78	23.14	100.68	.321	.003	.621	.679	.191	802.	3896.	nc	magnesian_chromite	
W1	I1	8.86	12.12	100.61	.692	.015	.562	.308	.106	1705.	496.	nc	titanian_aluminous_magnesiochromite	
W1	A2	4.91	18.20	99.83	.505	.001	.620	.495	.060	511.	1977.	nc	aluminous_ferrous_magnesiochromite	
W1	B2	8.44	14.78	100.63	.617	.018	.607	.383	.104	1933.	805.	nc	aluminous_ferrous_magnesiochromite	
W1	C2	8.31	12.01	99.60	.689	.016	.600	.311	.101	1572.	651.	nc	titanian_aluminous_magnesiochromite	
W1	D2	64.92	29.92	95.71	.001	.506	.000	.999	.996		65.	nc	magnetite	
W1	E2	1.93	19.70	100.29	.438	.001	.813	.562	.024	283.	1855.	nc	magnesian_chromite	
W1	F2	5.19	18.50	100.60	.503	.001	.601	.497	.062	118.	1619.	nc	aluminous_ferrous_magnesiochromite	
W1	G2	9.60	16.22	99.93	.577	.019	.562	.423	.119	1312.	618.	nc	aluminous_ferrous_magnesiochromite	
W1	H2	6.54	10.45	100.44	.735	.004	.536	.265	.075	1972.	512.	nc	aluminous_magnesiochromite	
W1	I2	11.90	14.21	100.13	.634	.026	.561	.366	.148	1658.	805.	nc	aluminous_ferrous_magnesiochromite	
W1	J2	6.90	14.94	99.46	.611	.006	.507	.389	.081	754.	1554.	nc	aluminous_magnesiochromite	
W1	A3	65.87	29.70	96.04	.000	.264	.001	1.000	.997		480.	nc	magnetite	
W1	B3	8.67	11.92	99.71	.693	.014	.561	.307	.104	1917.	529.	nc	titanian_aluminous_magnesiochromite	
W1	D3	7.99	12.53	100.08	.680	.005	.502	.320	.092	1328.	504.	nc	aluminous_magnesiochromite	
W1	E3	8.80	12.47	99.00	.676	.019	.583	.324	.108	1768.	618.	nc	titanian_aluminous_magnesiochromite	
W1	F3	11.10	14.71	99.13	.626	.022	.464	.374	.135	1635.	700.	nc	titanian_aluminous_magnesiochromite	
W1	G3	9.83	18.00	99.61	.529	.020	.535	.471	.123	1493.	1090.	nc	aluminous_ferrous_magnesiochromite	
W1	H3	65.09	29.52	95.52	.004	.133	.001	.996	.990		220.	nc	magnetite	
W1	J3	7.72	14.44	99.48	.623	.019	.607	.377	.096	1517.	602.	nc	aluminous_ferrous_magnesiochromite	
W1	A4	3.84	16.45	99.93	.537	.000	.784	.463	.048	306.	1212.	nc	aluminous_ferrous_magnesiochromite	
W1	B4	2.70	32.23	100.44	.237	.001	.006	.763	.029	566.	3538.	nc	aluminous_hercynite	
W1	C4	9.46	15.35	100.61	.610	.027	.560	.390	.117	1619.	732.	nc	aluminous_ferrous_magnesiochromite	
W1	E4	8.89	16.36	100.54	.580	.016	.532	.420	.108	1061.	756.	nc	aluminous_ferrous_magnesiochromite	
W1	F4	11.50	17.93	100.21	.543	.032	.497	.457	.145	1705.	1147.	nc	aluminous_ferrous_magnesiochromite	
W1	G4	65.36	29.81	95.68	.000	.398	.000	1.000	.996		179.	nc	magnetite	
W1	H4	10.14	7.89	99.86	.790	.005	.695	.210	.122	1022.	325.	nc	aluminous_ferrous_magnesiochromite	
W1	I4	4.19	13.72	99.91	.650	.000	.499	.350	.048	582.	1367.	nc	aluminous_magnesiochromite	
W1	J4	12.08	18.78	99.92	.492	.002	.485	.508	.146	935.	1432.	nc	magnesian_chromite	
W1	A5	5.09	19.59	100.23	.451	.001	.709	.549	.064	173.	1684.	nc	magnesian_chromite	
W1	B5	5.06	19.38	99.99	.473	.001	.577	.527	.061	283.	3099.	nc	magnesian_chromite	
W1	C5	9.51	16.86	100.58	.567	.017	.513	.433	.115	754.	927.	P4	aluminous_ferrous_magnesiochromite	891

Appendix II

1993 Edmonton Block Stream Sediment Survey Report

REPORT ON THE 1993 STREAM SEDIMENT HEAVY
MINERAL GEOCHEMISTRY SURVEY

ON THE

EDMONTON BLOCK
ALBERTA
NTS 83-G. H. I and J

Prepared for

TAKLA STAR RESOURCES LTD.

BY

D.I. SRAEGA, Geologist
EDMONTON ALBERTA

FEBUARY 1994

Table of Contents

	page
1 Introduction	1
2 Location, Access and Physiography	1
2.1 Location and Access	1
2.2 Physiography	1
3 Regional Geology	1
4 Exploration Program	2
4.1 Field Sampling	2
4.2 Lab Processing	3
4.3 Indicator Mineral Picking	3
4.4 Data Analysis	4
5 Indicator Minerals	4
5.1 Indicator Minerals	4
5.2 The P1 to P4 Chromite Classification System	5
6 Table: Exploration Results	7
7 Discussion	8
7.1 Discussion of Microprobe Results	8

7.2 Potential Sources of Indicator Minerals	page 8
8 Conclusions	9
9 Recommendations	9
10 References	10
11 Certificate of Qualification	11
12 Appendices	
12.1 Sample Site Descriptions	
12.2 Electron Microprobe Results	

Figures:

Figure 1: Garnets and Chrome Diopside

Figure 2: Indicator Chromites

Executive Summary

General

A stream sediment heavy mineral geochemistry program was conducted in the Edmonton Block during October 1993. The program was performed to define the source of magmatic lamproite chromites found in a gravel pit near Onoway during a previous sampling program. Forty stream sediment samples were taken encompassing the entire Edmonton Block.

Results

Large numbers of peridotitic garnets, eclogitic garnets and chrome diopsides were found all over the Edmonton Block except in the Morinville area. It is inconclusive as to whether the large number of these mineral infer to the presence of diatremes in the Edmonton Block or represent a regional background due to the last glaciation since no discernable pattern is evident in concentrations of these minerals. The thickness and complex nature of glacial drift could potentially mask the geochemical signature of any potential diamondiferous source rock in the block. Two diamond inclusion chromites were found in the northern portion of the block and may indicate the potential source of the indicator minerals the block may be diamondiferous.

Lamproite derived magmatic P3 chromites and P4 xenolith derived chromites were found in close proximity to the preglacial Beverly Channel. These minerals point to a source in the in the extreme south of the Edmonton Block or further west in the preglacial Beverly Valley. A diamond inclusion eclogitic garnet found west of Lac Ste. Anne indicates that this potential source may be diamondiferous.

Recomendations

The results to date indicate a potential lamproite source my be found on the extreme southwest of the Edmonton Block or further west in the preglacial Beverly Valley. Heavy mineral geochemistry samples should be taken from the preglacial Beverly Channel in the extreme south of the block to delineate the lamproite indicator mineral anomaly. It is recommended that once the source area has been constrained low level tightly spaced aeromagnetic survey should be conducted to locate positive magnetic anomalies indicative of lamproites.

1 Introduction

This report describes the results of a stream sediment heavy mineral geochemistry program carried out on the Edmonton Block during October of 1993. The object of the program is to delineate a magmatic lamproite indicator mineral anomaly found in the preglacial Onoway Channel during a previous heavy mineral sampling survey.

Lamproites and kimberlites are the primary source of diamonds. Lamproites are associated with paleobenioff zones and mobile belts on the edge of cratons. Diatreme clusters and fields lie along linears controlled by deep crustal fractures. The Edmonton Block lies over Thorsby terrane (Ross et al., 1991) and it is interpreted as the southern extension of the Snowbird Tectonic Zone (STZ). Diamondiferous lamproites are spatially associated with the STZ at Debawnt Lake in the N.W.T. and recently lamproites have been found near Rankin Inlet in the N.W.T.. The diamondiferous Jack diatreme lies over the Thorsby terrane.

2 Location, Access and Physiography

2.1 Location and Access

The study area encompasses the Edmonton Block and comprises 709600 hectares or 75 mineral applications. The area lies between range 24 West of the 4th meridian to range 10 West of the 5th meridian between townships 51 and 63. The area is readily accessible from highways 2, 18, 43, and 16. Range and township roads grid the block at 1 mile intervals. Topographic and Surficial Geology maps are available for this area at a 1:250000 and 1:50000 scales and were used in the field.

2.2 Physiography

The study area lies within the Eastern Alberta Plains. Elevations range from 1200m above sea level in the southwest to 600m above sea level in the northeast. The western half of the study area consists of broad, bedrock controlled, ridges and valleys formed preglacially and mantled by less than 15 m of drift. The geomorphology of the eastern portion of the block is controlled by the glacial and glaciolacustrine deposition (Andriashek, 1988).

The North Saskatchewan, Athabaska and Pembina Rivers flow through the study area. The rivers have deeply incised into glacial sediment, preglacial sediment and bedrock. Lakes are the result broad post-glacial lows or glacial thrusting. The majority of the block consists of parkland with isolated stands of coniferous and deciduous trees while the area around Morinville is intensively cultivated.

3 Regional Geology

The study area lies above the SW-NE trending Thorsby Magnetic Low (Ross et al., 1991). Sheared gneiss and gabbro have yielded ages of 2.29 and 2.38 Ga and a pegmatite dated at 1.92 Ga from this terrane. The coincident magnetic low and collinear

gravity gradient is interpreted as the southern extension of the Snowbird Tectonic Zone. The Wabamun Magnetic High to the north is dated at 2.3 Ga and the Rimbey Magnetic High to the south is dated at 1.8 Ga. These terranes were a region of plate convergence and transpressional movement producing the Rimbey magmatic arc, residual Wabamun tectonic escape wedge and Thorsby shear zone. The diamondiferous Jack diatreme lies over the Thorsby terrane.

The contact between the Thorsby and the Wabamun terranes trends north through Lac Ste. Anne and arcs east through the Barrhead area. The contact between the Thorsby and the Rimbey terrane coincides with the eastern margin of the claim block.

The sedimentary strata overlying the Precambrian basement contains carbonates, evaporites and siliciclastic rocks. The Paleozoic strata consists of Devonian to Mississippian carbonates, evaporites and shales unconformably overlain by Mesozoic and Tertiary siliciclastic rocks.

Bedrock outcrops are commonly found along rivers and streams in the western portion of the Edmonton Block. The late Cretaceous Wapiti Formation comprises the bedrock in most of the block. It consists of sandstones, mudstones and shales with minor ironstone and coal beds. The Paleocene Paskapoo Formation subcrops and outcrops in the extreme southwest of the block near Wabamun Lake. It consists of sandstones and siltstones with minor tuff and coal beds.

Numerous channels of preglacial and glacial fluvial origin exist. These channels cut the bedrock up to 90m and are filled with preglacial sediment or have been re-eroded by post-glacial drainages. Drift thickness averages less than 30 meters in the study area and only reaches a maximum in the preglacial channels (Andriashek, 1988).

During the Pleistocene epoch the continental ice sheet advanced from the northeast covering the area at least twice. There are two types of glacial till in the study area. Hummocky moraine represents a stagnant ice feature and ground moraine representing basal melt out of glacially entrained sediments. Hummocky moraine is up to 150 ft thick while ground moraine is up to 40 ft thick. Glacial outwash and glacial lacustrine deposits overly tills while ice-contact deposits are rare. Aeolian deposits are derived from glacial outwash and glacial lacustrine deposits. Alluvium and colluvium deposits are found predominantly in valleys and streams. Organic deposits such as bogs or fens are found in broad topographic lows.

4 Exploration Program

4.1 Field Sampling

Field samples were obtained by screening gravel to -18 mesh and washing to remove excess silt and clay. The sample was then put into a five gallon pail for lab consignment. The samples weigh +/- 45 kg.

Sample sites were chosen to enhance recovery of heavy minerals and to avoid contamination. Natural bedrock traps do not exist and talwegs were commonly sampled. Clast or matrix supported gravel was sampled. Well sorted sands were not sampled due to their low heavy mineral content. A description of each sample site is given in Appendix 12.1.

There were 40 samples taken in the study. Sample numbers were designated by the NTS 1:250000 map number and the sample number from the map area. There were 24, 4, 4, and 8 samples taken respectively from areas corresponding to 83G, 83H, 83I, and 83J NTS map sheets.

4.2 Lab Processing

The regional heavy mineral suite and the indicator minerals sought dictated the laboratory concentration process. The process concentrated standard indicator minerals by density and magnetic susceptibility. Samples were processed to produce 3 middling magnetic separates because of the large variety of heavy minerals present in the samples. The samples were not processed utilizing alkali fusion or x-ray fluorescence to recover diamond. Diamond would report in the non-magnetic heavy fraction.

Field samples were weighed and run through a wilfley table to produce coarse heavy mineral concentrates. The concentrates were dried under moderate heat then separated with heavy liquid utilizing acetylene tetrabromoethane (TBE) with a density of 2.96 g/cm³. The heavy mineral separates were rinsed with acetone and the TBE recycled. The sample was sieved to + and - 28 mesh fractions. The -28 mesh fraction was cleaned of magnetite with a hand magnet. Magnetic separation was done utilizing a Frantz Isodynamic Magnetic Separator with current settings of .5, .6, .75, and 1.2 amps. These settings produced three middling separates and a nonmagnetic separate.

4.3 Indicator Mineral Picking

Heavy mineral separates were picked for any potential lamproite, kimberlite and diamond indicator minerals. The three middling and non magnetic separates were picked under 20x and 40x stereoscopic reflected light microscope. Picked mineral grains were mounted on petrocraft booklets for shipment to the electron microprobe lab. Large amounts of grossular garnet and staurolite made discrimination of eclogitic garnet difficult. Tourmaline and other opaque minerals make discrimination of chromite and ilmenite difficult. Minerals greater with a density greater than 2.96 g/cm³ that were commonly found during picking were:

apatite	andradite	almandine	barite	beryl
biotite	chromite	cordierite	corundum	diaspore
diopside	dolomite	epidote	gahnite	graphite
grossular	goethite	gold	hematite	hornblende
ilmenite	kyanite	marcasite	magnetite	melanite
monazite	muscovite	pyrite	pyrochlore	sillimanite

staurolite	titanite	tourmaline	topaz	witherite
rutile	spinel	xenotime	zircon	

4.4 Data Analysis

Garnets, ilmenites, pyroxenes and some chromites were sent to Loring Labs in Calgary and subsequently sent to U of A for electron microprobe analysis. The garnets were classified according Dawson and Stephen (1975), pyroxenes according to Stephen and Dawson (1977) and ilmenites according to Fipke et al. (1989) at the lab. The majority of chromites were sent to sent to CANMET a department of Energy, Mines and Resources in Ottawa. Electron microprobe results are listed in Appendix 12.2.

The chromite electron microprobe analysis were analyzed by computer. The estimate of FeO and Fe₂O₃ wt. % was recast based on ideal stoichiometry and has an error of 25 %. The recast totals were calculated as cation totals based on four oxygen anions in the idealized spinel formula. The Mg#, Ti#, Cr#, Fe3# and Fe2# numbers were then calculated from the cation totals. The Zn and Ni contents in part per million was calculated from the analyzed weight percents. The formulas used to calculate chromite parameters are:

$$\text{Mg\#} = \text{Mg} / (\text{Mg} + \text{Fe}_2)$$

$$\text{Fe}_2\# = \text{Fe}_2 / (\text{Mg} + \text{Fe}_2)$$

$$\text{Cr\#} = \text{Cr} / (\text{Cr} + \text{Al} + \text{Fe}_3)$$

$$\text{Ti\#} = \text{Ti} / (\text{Al} + \text{Cr} + \text{Ti})$$

$$\text{Fe}_3\# = \text{Fe}_3 / (\text{Fe}_3 + \text{Al} + \text{Cr})$$

$$\text{Zn ppm} = \text{analyzed wt. \% ZnO} * ((\text{molar wt. Zn} * 10000) / \text{molar wt. ZnO})$$

$$\text{Ni ppm} = \text{analyzed wt. \% NiO} * ((\text{molar wt. Ni} * 10000) / \text{molar wt. NiO})$$

5 Indicator Minerals

5.1 Indicator Minerals

Indicator minerals are minerals which indicate to the presence of a lamproite or kimberlite intrusion or the potential for diamond in an intrusion. These minerals are characteristic of phases found in lamproites or kimberlites, the source region in the upper mantle of the source rock or found as inclusions in diamonds. Some minerals commonly found in kimberlites and lamproites are also found in alkali basalts, carbonatites, lamprophyres and other rocks. Care should be taken to screen for minerals only of potential economic importance.

Diamond inclusion (DI) mineral chemistries are determined from syngenetic inclusions from diamonds. Diamond inclusion chromites typically have greater than 60 wt. % Cr_2O_3 , Mg# greater than .6 and Al_2O_3 less than 10 wt. %. Eclogitic garnet containing greater than .07 wt. % Na_2O with elevated titanium (McCandless and Gurney, 1989 and Fipke et al., 1989) have been found as diamond inclusions.

Eclogites and peridotites are the two paragenetic sources of minerals from the upper mantle. They are found in xenocrysts and xenoliths in the primary source rocks. Peridotites are the source for peridotitic G1, G2, G7, G9, G10 and G11 garnets (Dawson and Stephen, 1975) and chrome diopside. Eclogitic rocks are formed from failed basaltic melts in the upper mantle or the ultrametamorphism of subducted oceanic crust. Eclogitic garnets are classes G3 and G5 garnets as defined by Dawson and Stephen (1975).

Minerals common to other rocks have compositions similar to minerals from kimberlites and lamproites. Chromium substitution in diopside increases with pressure and calcium depletion is correlative with increasing temperature. Chrome diopside is common to lamprophyres, layered mafic intrusions and other rocks. Subcalcic chrome diopside with greater than 1 wt. % Cr_2O_3 is potentially derived from peridotite xenoliths (Mitchell, 1986). Uvarovitic garnets are often mistakenly classified as G7 (Dawson and Stephen, 1975) garnets. G7 garnets with only greater than 5 wt % MgO and less than 26 wt % CaO are important to diamond exploration. The G7 garnet is interpreted to originate from the subduction and subsequent metamorphism of uvarovite bearing serpentinites (Schulze, 1989). Eclogitic G5 (Dawson and Stephen, 1975) garnet has been found by Fipke et al. (1989) to overlap with regional garnet compositions. Garnets containing less than 29.93 wt % FeO (Fipke et al., 1989) are potentially derived from eclogitic rocks. Picroilmenites are commonly found in carbonatites but are low in chromium. Ilmenites with greater than 9 wt. % MgO and 3 wt. % Cr_2O_3 is significant to diamond exploration.

Kimberlites contain a relatively greater variety and number indicator minerals as compared to lamproites. Because of the diversity of lamproites the only useful indicators are phenocryst and xenocryst chromites and xenocryst eclogitic garnets. Kimberlites contain a wide variety of distinctive phenocryst, macrocryst and xenolith minerals including eclogite garnets. The P1 to P4 classification system is the only method for the determination of the provenance of chromites from lamproites, kimberlites and mantle sources. It is discussed in detail in the next section.

5.2 The P1 to P4 Chromite Classification System

The P1 to P4 chromite classification system (Griffin et al., unpublished) is a paragenesis based system developed from chromites from group 1 and 2 kimberlites and olivine lamproites. P1 and P4 chromites are of xenocryst origin while P2 and P3 chromites are magmatic phenocrysts. P3 chromite are found in olivine lamproites. It is common to have zoned chromites with xenocryst cores and magmatic rims. P1 chromites are the dominant population in group 1 kimberlites, significant in group 2 kimberlites and minor in olivine lamproites and represent chromites derived from dunites, harzburgites and

subordinate lherzolites. P4 chromites are derived from disaggregated low temperature and pressure spinel +/- garnet lherzolites.

Partitioning of Zn and Ni between chromite and olivine in peridotite is temperature dependent and independent of pressure. Increasing temperature raises Ni and lowers Zn content in chromites. The Ni and Zn contents are crucial in the recognition of indicator chromites from other chromite sources.

7 Discussion

7.1 Discussion of Microprobe Results

Electron microprobe garnet analysis was classified at Loring Labs according to Stephen and Dawson (1975) classification scheme. Garnets often classified as G5 containing greater than 29.93 wt. % FeO were not included in the final results. This criteria removed the majority of G5 garnets from the final results.

All uvarovitic garnets classified at Loring Labs as G7 garnets contained less than 5 wt. % MgO and were probably derived from crustal sources (Schulze, 1989). Chrome diopsides with greater than 1 wt. % Cr₂O₃ are reported because these pyroxenes are potentially derived mantle derived xenoliths (Mitchell, 1986).

A large number of peridotitic garnets were found in the block. Peridotitic garnets classified by Stephen and Dawson (1975) as G1, G2, G9 and G11 are potentially derived from mantle xenoliths or macrocryst phases in the kimberlite or lamproite intrusion (Mitchell, 1986). Peridotitic G9 garnets are commonly found in garnet lherzolite xenoliths.

Two diamond inclusion chromites were found. These samples were 83I-2 north of Fort Assiniboine and 83J-11 west of Westlock. One diamond inclusion eclogitic garnet was found in sample 83G-8 east of Lac Ste. Anne.

7.2 Potential Sources of Indicator Minerals

Maps illustrating the sample locations and the distribution of indicator garnets and chrome diopside and the distribution of diamond inclusion, P3 and P4 chromites is given figures 1 and 2.

Peridotitic G1, G9 and G11 and eclogitic G3 and G7 garnets and chrome diopside were found all over the Edmonton Block except near Morinville. There is a lack of indicator minerals in the Morinville area which coincides with glacial Lake Edmonton. Other than the lack of indicator minerals near Morinville there is no discernible pattern or trend to the locations of these minerals in the block. They may represent a regional background of indicator minerals derived from the last glaciation. The thickness and complex nature of glacial drift could completely mask the geochemical signature of any potential diamondiferous source rock in the block.

Large amount of peridotitic garnets are found in kimberlites relative to lamproites. These garnets suggest the potential source is a kimberlite.

In the southern part of the block P3 and P4 lamproite chromites are found in close proximity with the Onoway preglacial drainage channels. Sample 83G-30 sampled upstream from a gravel pit near Onoway contained one P4 and two P3 chromites and at the time of sampling was thought to be derived from preglacial sediments. East of Lac Ste.

Anne one sample contained a diamond inclusion G3 garnet (McCandless and Gurney, 1989). A sample taken south of the Pembina River contained one P3 chromite. A sample taken immediately west of the coal mine south of Seba Beach (83G-26) contained three P3 and one P4 chromites. This sample contained lithic fragments of sandstone derived from the locally subcropping Paskapoo Formation. The presence of magmatic P3 chromites suggests that the potential source is a lamproite and it contains low temperature and pressure lherzolitic garnets.

8 Conclusion

Large numbers of peridotitic garnets, eclogitic garnets and chrome diopsides were found all over the Edmonton Block except around Morinville. It is inconclusive as to whether the large number of these mineral infer to the presence of diatremes in the Edmonton Block or represent a regional background due to the last glaciation since no discernable pattern is evident in concentrations of these minerals. The thickness and complex nature of glacial drift could completely mask the geochemical signature of any potential diamondiferous source rock in the block. Two diamond inclusion chromites were found in the northern portion of the block and may indicate the potential source of these minerals may be diamondiferous.

Lamproite derived magmatic P3 chromites and P4 xenolith derived chromites were found in close proximity to the preglacial Onoway Channel. These minerals point to a source in the in the extreme south of the Edmonton Block or further west in the preglacial Onoway Valley. A diamond inclusion eclogitic garnet found west of Lac Ste. Anne indicates that this potential source may be diamondiferous.

9 Recommendations

The results to date indicate a potential lamproite source may be found on the extreme southwest of the Edmonton Block or further west in the preglacial Onoway Valley. Heavy mineral geochemistry samples should be taken from the preglacial Onoway Channel in the extreme south of the block to delineate the lamproite indicator mineral anomaly. It is recommended that once the source area has been constrained low level tightly spaced aeromagnetic survey should be conducted to locate positive magnetic anomalies indicative of lamproites.

10 References

- Alberta Research Council, Surficial Geology of Edmonton, NTS 83H, scale 1:250000
- Alberta Research Council, Surficial Geology of Wabamum Lake, NTS 83G, scale 1:250000.
- Andriashek L.D., 1988, Quaternary Stratigraphy of the Edmonton Map Area, NTS 83H. Open File Report #198804, 27 pages
- Carlson V.A., 1967, Bedrock Topography and Surficial Aquifers of the Edmonton District, Alberta. Research Council of Alberta Report 66-3. 21 pages
- Dawson J.B. and Stephens W.E., 1975, Statistical Classification of Garnets from kimberlite and Associated Xenoliths. *Journal of geology*, vol. 83 pp589-607.
- Fipke C.E. (ed.), 1989, The Development of Advanced Technology to Distinguish between Diamondiferous and Barren Diatremes. *Geol. Surv. of Canada, Open File Report* pp143-166.
- Gurney J.J., 1986, A Correlation between garnets and diamonds in Kimberlites; in J.E. Glover and P.G. Harris (eds.), *Kimberlite Occurrence and Origin: A Basis for Conceptual Models in Exploration*, Geol Dept. and Univ. Exten., Univ. W. Australia., Publ. No. 8, pp143-166.
- McCandless T.E. and Gurney J.J., 1989, Sodium in Garnet and Potassium in Clinopyroxene: criteria for classifying mantle Eclogites. *Geol. Soc. Australia Spec. Publ. no. 14*, vol.2, pp827-832.
- Mitchell R.H., 1986, *Kimberlites Mineralogy, Geochemistry, and Petrology*, Plenum Press, 442 pages.
- Ross G.M., Parrish R.R., Villeneuve M.E. and Bowring S.A., 1991, Geophysics and Geochronology of the Basement of the Alberta Basin, Western Canada. *Can J. Earth Sci.*, vol. 28, pp512-522.
- Schulze D.J. 1989, Green Garnets from South African Kimberlites and their Relationship to wehrlites and Crustal Uvarovites. *Geol. Soc. Australia Spec. Publ. no. 14* vol.2 pp820-826.
- Stephens W.E and Dawson J.B., 1977, Statistical Comparison Between Pyroxenes from Kimberlites and Their Associated Xenoliths. *Journal of Geology*, vol. 85, pp443-449.

11 CERTIFICATE OF QUALIFICATION

I, Douglas I Sraega of [REDACTED] Edmonton, Alberta do hereby certify that:

1. I am a graduate of the University of Alberta, Edmonton with a B.Sc. in Science obtained in 1987.
2. I have a Special Certificate in Geology from the University of Alberta obtained in 1993.
3. I have not, nor do I expect to receive any interest directly or indirectly in the property or in the securities of Takla Star Resources Ltd.

Dated in Edmonton, Alberta, this 4th day of February, 1994

Certified

Date

Appendix 12.1
Sample Site Descriptions

Loring Laboratories Ltd.

629 Beaverdam Road N.E.,
Calgary Alberta T2K 4W7
Tel: 274-2777 Fax: 275-0541

File No. : 36302
Client: Takla Star
Microprobe Data

83G

Sample#	Location			Data in wt %													Total	Mineral
	P#	C#	R#	SiO2	TiO2	Al2O3	Cr2O3	FeO	MnO	MgO	CaO	Na2O	K2O	V2O3	ZnO	NiO		
83G-02	72	B	1	41.91	0.30	19.32	5.73	7.13	0.44	20.19	5.95	0.05	-	0.00	-	-	101.02	Garnet
83G-02	72	C	1	38.87	0.06	22.28	0.00	28.13	1.17	7.26	4.08	0.01	-	0.00	-	-	101.86	Garnet
83G-02	72	F	1	40.69	0.00	23.09	0.00	16.18	0.25	13.41	7.44	0.01	-	0.00	-	-	101.07	Garnet
83G-02	72	G	1	42.85	0.98	20.95	2.05	9.16	0.26	20.45	5.10	0.09	-	0.00	-	-	101.89	Garnet
83G-02	72	H	1	38.02	0.06	21.25	0.00	31.51	1.11	2.82	7.16	0.02	-	0.00	-	-	101.95	Garnet
83G-03	72	A	2	42.05	0.07	20.85	4.32	7.60	0.33	19.78	5.59	0.04	-	0.00	-	-	100.61	Garnet
83G-03	72	B	2	38.37	0.27	18.42	0.18	8.80	0.08	0.26	35.79	0.04	-	0.04	-	-	100.35	Garnet
83G-03	71	C	2	0.17	0.09	11.94	47.13	36.13	0.45	2.52	-	-	-	-	0.68	0.00	99.09	Chromite
83G-03	72	C	2	36.74	0.41	9.71	11.52	5.67	0.63	0.46	32.28	0.01	-	1.17	-	-	98.58	Garnet
83G-03	72	D	2	37.04	0.09	11.66	7.77	6.73	0.70	0.35	34.01	0.03	-	0.12	-	-	98.50	Garnet
83G-03	72	I	2	0.06	0.00	55.72	0.00	8.95	0.18	1.52	-	-	-	-	33.11	0.04	99.58	Gahnite
83G-03	72	J	2	0.05	0.00	54.90	0.00	3.68	1.14	2.20	-	-	-	-	37.12	0.00	99.09	Gahnite
83G-03	72	C	3	52.64	0.11	1.19	0.00	7.14	0.23	15.06	23.76	0.49	-	0.04	-	-	100.68	Pyroxene
83G-03	72	C	3	53.39	0.09	1.38	0.15	6.48	0.20	15.82	22.50	0.52	0.00	-	-	-	100.53	Pyroxene
83G-04	69	D	1	41.82	0.28	18.02	6.53	7.55	0.28	20.27	5.62	0.02	-	0.00	-	-	99.39	Garnet
83G-04	69	E	1	41.60	0.00	21.70	2.90	8.82	0.52	20.03	4.35	0.04	-	0.00	-	-	99.96	Garnet
83G-04	69	F	1	41.16	0.14	18.58	6.37	7.35	0.48	19.55	5.85	0.06	-	0.00	-	-	99.54	Garnet
83G-04	69	G	1	36.33	0.48	10.50	8.08	5.12	0.73	0.40	33.55	0.03	-	0.00	-	-	97.90	Garnet
83G-04	69	H	1	37.35	0.32	13.77	4.75	5.44	0.79	0.37	33.29	0.06	-	0.00	-	-	98.17	Garnet
83G-04	69	I	1	54.10	0.16	2.19	0.60	4.04	0.20	16.58	22.41	0.94	0.00	-	-	-	101.22	Pyroxene
83G-04	69	A	2	53.46	0.06	1.42	0.56	7.22	0.23	13.90	22.32	2.04	0.00	-	-	-	101.23	Pyroxene
83G-04	69	D	2	53.75	0.09	2.47	0.86	3.40	0.16	16.91	22.95	0.86	0.00	-	-	-	101.45	Pyroxene
83G-04	69	E	2	53.77	0.04	0.82	0.13	5.47	0.20	15.88	23.81	0.65	0.00	-	-	-	100.77	Pyroxene
83G-04	69	F	2	55.14	0.00	0.59	0.49	3.23	0.09	17.57	24.24	0.58	0.00	-	-	-	101.63	Pyroxene
83G-04	69	G	2	54.30	0.08	0.81	0.17	4.00	0.20	16.66	24.77	0.50	0.00	-	-	-	101.49	Pyroxene
83G-07	69	A	4	41.71	0.61	19.05	4.47	7.70	0.25	20.12	6.02	0.08	-	0.00	-	-	100.01	Garnet
83G-07	69	B	4	41.09	0.00	18.95	5.87	7.58	0.45	19.27	5.98	0.02	-	0.00	-	-	99.21	Garnet
83G-07	69	D	4	42.30	0.62	21.03	2.59	7.65	0.28	21.22	5.24	0.06	-	0.00	-	-	100.99	Garnet
83G-07	69	F	4	37.81	0.00	21.36	0.00	30.18	0.84	2.65	8.95	0.00	-	0.00	-	-	101.79	Garnet
83G-07	69	G	4	41.24	0.87	19.02	3.93	7.69	0.28	20.53	5.40	0.12	-	0.00	-	-	99.08	Garnet
83G-07	69	I	4	37.98	0.07	21.33	0.10	29.89	0.93	4.62	6.94	0.01	-	0.00	-	-	101.85	Garnet
83G-07	69	B	5	53.89	0.13	1.89	0.84	3.82	0.11	17.08	23.04	0.58	0.00	-	-	-	101.34	Pyroxene
83G-07	69	F	5	0.03	52.63	0.48	0.89	29.39	0.29	13.91	-	-	-	-	0.00	0.09	97.71	Ilmenite
83G-08	72	A	4	38.51	0.09	21.86	0.05	23.70	0.80	4.83	11.35	0.08	-	0.00	-	-	101.27	Garnet
83G-08	72	B	4	38.91	0.01	22.14	0.13	25.88	0.79	7.32	6.50	0.03	-	0.00	-	-	101.71	Garnet
83G-08	72	C	4	38.12	0.09	21.22	0.02	29.61	0.72	4.49	7.38	0.03	-	0.00	-	-	101.68	Garnet
83G-10	69	A	6	41.65	0.22	19.23	5.44	8.16	0.35	20.03	5.55	0.04	-	0.00	-	-	100.67	Garnet
83G-10	69	C	6	42.15	0.81	20.25	3.34	7.43	0.24	20.94	5.23	0.08	-	0.00	-	-	100.47	Garnet
83G-10	69	D	6	38.28	0.08	21.37	0.09	27.98	1.02	4.97	8.12	0.05	-	0.00	-	-	101.92	Garnet
83G-10	69	G	6	39.17	0.13	22.25	0.00	20.43	0.32	7.77	10.89	0.00	-	0.00	-	-	101.06	Garnet
83G-10	69	J	6	54.32	0.09	0.78	0.11	6.58	0.27	15.15	23.60	0.90	0.00	-	-	-	101.80	Pyroxene
83G-11	69	C	8	38.00	0.24	21.63	0.04	27.46	0.81	6.71	6.78	0.00	-	0.00	-	-	101.77	Garnet
83G-11	69	D	8	37.95	0.06	21.44	0.04	30.89	0.59	4.38	6.92	0.08	-	0.00	-	-	102.35	Garnet
83G-11	69	G	8	54.51	0.08	0.98	1.02	3.13	0.06	17.47	23.42	0.64	0.00	-	-	-	101.31	Pyroxene
83G-11	69	B	9	0.13	57.30	0.20	0.23	31.28	0.38	2.20	-	-	-	-	0.41	0.04	92.17	Ilmenite

Loring Laboratories Ltd.

629 Beaverdam Road N.E.,
Calgary Alberta T2K 4W7
Tel: 274-2777 Fax: 275-0541

File No. : 36302
Client: Taks Star
Microprobe Data

Sample#	Location			Data in wt %													Total	Mineral
	P#	C#	R#	SiO2	TiO2	Al2O3	Cr2O3	FeO	MnO	MgO	CaO	Na2O	K2O	V2O3	ZnO	NiO		
83G-12	69	B	10	39.20	0.10	22.13	0.05	27.89	1.25	8.80	2.77	0.01	-	0.00	-	-	102.20	Garnet
83G-12	69	C	10	37.60	0.00	21.23	0.02	37.63	0.19	3.68	2.37	0.03	-	0.00	-	-	102.75	Garnet
83G-12	69	E	10	52.60	0.17	6.99	0.83	2.55	0.08	15.69	21.05	1.68	0.00	-	-	-	101.64	Pyroxene
83G-14	67	A	7	44.90	0.00	19.53	5.75	7.71	0.49	18.15	7.07	0.01	-	0.00	-	-	103.61	Garnet
83G-14	67	B	7	37.82	0.01	21.99	0.04	29.60	0.49	8.13	0.82	0.00	-	0.00	-	-	98.90	Garnet
83G-14	67	C	7	38.08	0.03	22.22	0.00	27.54	0.50	8.78	1.88	0.00	-	0.00	-	-	99.01	Garnet
83G-14	67	D	7	37.21	0.00	22.09	0.00	31.79	0.56	6.41	1.77	0.01	-	0.00	-	-	99.84	Garnet
83G-14	67	F	7	38.64	0.00	22.78	0.11	25.30	0.53	10.28	2.27	0.00	-	0.00	-	-	99.89	Garnet
83G-14	67	G	7	52.82	0.04	1.29	0.68	6.87	0.38	13.57	24.11	0.59	0.00	-	-	-	100.35	Pyroxene
83G-14	67	I	7	51.94	0.43	6.85	0.86	2.94	0.13	16.17	20.70	1.36	0.00	-	-	-	101.38	Pyroxene
83G-14	67	A	8	53.86	0.06	1.85	0.32	5.69	0.05	14.38	22.34	1.78	0.00	-	-	-	100.33	Pyroxene
83G-15	67	B	9	38.59	0.06	21.28	0.03	29.54	0.49	7.47	1.52	0.02	-	0.00	-	-	97.00	Garnet
83G-15	67	C	9	37.92	0.00	22.15	0.09	28.34	0.43	8.78	1.46	0.01	-	0.00	-	-	99.18	Garnet
83G-15	67	D	9	54.71	0.08	1.53	0.37	4.00	0.21	16.41	23.85	0.77	0.00	-	-	-	101.93	Pyroxene
83G-15	67	H	9	53.48	0.04	1.52	0.07	7.40	0.23	15.32	22.04	0.71	0.00	-	-	-	100.81	Pyroxene
83G-15	67	A	10	0.18	0.25	17.28	45.22	22.06	0.31	10.03	-	-	-	-	0.15	0.16	95.62	Chromite
83G-15	67	B	10	0.04	0.42	26.31	35.40	21.83	0.30	12.76	-	-	-	-	0.19	0.20	97.45	Chromite
83G-17	70	D	1	41.84	0.28	19.81	4.56	7.22	0.34	20.24	5.60	0.10	-	0.00	-	-	99.79	Garnet
83G-17	70	E	1	38.49	0.02	21.24	0.00	29.67	0.49	5.25	6.59	0.01	-	0.00	-	-	101.78	Garnet
83G-17	70	F	1	37.04	0.06	20.58	0.00	34.68	0.32	2.04	6.80	0.06	-	0.00	-	-	101.58	Garnet
83G-17	70	I	1	53.93	0.08	1.04	0.51	2.99	0.12	18.48	23.74	0.22	0.00	-	-	-	101.11	Pyroxene
83G-18	68	C	1	38.19	0.16	21.96	0.01	22.99	0.38	7.32	8.34	0.00	-	0.00	-	-	99.35	Garnet
83G-18	68	D	1	38.26	0.03	21.74	0.02	25.99	0.80	5.13	7.73	0.04	-	0.00	-	-	99.74	Garnet
83G-18	68	E	1	37.41	0.18	21.54	0.00	28.01	0.39	5.20	6.83	0.00	-	0.00	-	-	99.61	Garnet
83G-18	68	F	1	38.16	0.09	21.25	0.00	25.90	0.64	5.51	8.80	0.04	-	0.00	-	-	100.29	Garnet
83G-19	70	A	3	37.92	0.00	21.96	0.03	34.75	0.29	5.32	1.00	0.03	-	0.00	-	-	101.29	Garnet
83G-19	70	C	3	42.32	0.05	21.25	3.91	6.99	0.39	20.25	5.56	0.03	-	0.00	-	-	100.75	Garnet
83G-19	70	E	3	51.68	0.28	2.74	0.20	4.97	0.12	15.90	24.02	0.38	0.00	-	-	-	100.29	Pyroxene
83G-19	70	G	3	36.93	0.35	11.12	8.33	7.78	0.57	0.46	33.09	0.00	-	0.22	-	-	98.85	Garnet
83G-20	70	A	4	41.44	0.07	18.10	6.62	7.83	0.35	18.45	7.06	0.04	-	0.00	-	-	99.96	Garnet
83G-20	70	C	4	53.60	0.08	0.71	0.58	6.68	0.12	14.34	21.88	1.72	0.00	-	-	-	99.71	Pyroxene
83G-20	70	D	4	53.40	0.03	1.09	0.41	4.52	0.26	15.75	23.95	0.55	0.00	-	-	-	99.96	Pyroxene
83G-20	70	F	4	37.55	0.32	13.35	6.73	6.10	0.49	0.34	33.43	0.08	-	0.34	-	-	98.71	Garnet
83G-20	70	I	4	53.65	0.05	1.72	0.14	5.96	0.19	15.79	22.51	0.66	0.00	-	-	-	100.67	Pyroxene
83G-21	70	A	6	41.79	0.21	20.34	4.43	8.01	0.45	19.87	5.09	0.04	-	0.00	-	-	100.23	Garnet
83G-21	70	B	6	41.36	0.99	16.34	7.05	7.19	0.27	19.55	6.51	0.08	-	0.00	-	-	99.34	Garnet
83G-21	70	C	6	39.84	0.15	22.36	0.02	17.35	0.32	8.19	12.37	0.04	-	0.00	-	-	100.64	Garnet
83G-23	72	A	5	38.22	0.06	21.48	0.00	29.98	1.04	3.87	7.14	0.00	-	0.00	-	-	101.79	Garnet
83G-23	72	E	5	0.42	2.69	18.71	35.64	28.26	0.19	12.48	-	-	-	-	0.01	0.17	98.57	Chromite
83G-23	72	D	7	37.74	0.11	21.44	0.01	32.19	0.53	2.58	7.82	0.00	-	0.00	-	-	102.42	Garnet
83G-25	72	F	7	0.01	0.10	22.78	42.70	21.32	0.40	11.69	-	-	-	-	0.28	0.07	99.35	Chromite
83G-25	72	H	7	52.22	0.02	0.81	0.02	10.07	0.31	12.75	23.11	0.81	0.00	-	-	-	100.12	Pyroxene
83G-26	72	A	8	37.98	0.02	21.17	0.00	29.32	3.18	2.74	6.97	0.03	-	0.00	-	-	101.39	Garnet
83G-26	72	B	8	37.67	0.06	21.02	0.02	31.46	1.83	2.73	7.11	0.00	-	0.00	-	-	101.80	Garnet
83G-26	72	E	8	35.49	0.08	5.08	0.14	27.79	0.58	0.24	31.35	0.04	-	0.01	-	-	100.78	Garnet

Loring Laboratories Ltd.

629 Beaverdam Road N.E.,
 Calgary Alberta T2K 4W7
 Tel: 274-2777 Fax: 275-0541

File No. : 36302
 Client: Tarka Star
 Microprobe Data

Sample#	Location			Data in wt %											Total	Mineral				
	P#	C#	R#	SiO2	TiO2	Al2O3	Cr2O3	FeO	MnO	MgO	CaO	Na2O	K2O	V2O3			ZnO	NiO		
83G-28	72	H	8	0.07	0.04	22.91	43.49	18.94	0.38	13.07	-	-	-	-	0.00	0.14	99.04	Chromite		
83G-28	72	I	8	0.14	0.35	6.44	48.07	37.44	0.58	5.48	-	-	-	-	0.25	0.10	98.85	Chromite		
83G-26	72	J	8	0.10	0.02	12.70	53.17	23.77	0.37	8.85	-	-	-	-	0.19	0.03	99.20	Chromite		
83G-26	72	A	9	0.06	0.23	8.22	55.71	22.85	0.45	8.74	-	-	-	-	0.00	0.24	99.29	Chromite		
83G-26	72	B	9	0.16	1.36	18.67	41.36	24.40	0.25	12.85	-	-	-	-	0.42	0.04	98.39	Chromite		
83G-26	72	C	9	0.02	0.39	14.67	43.08	33.68	0.37	5.74	-	-	-	-	0.05	0.28	98.48	Chromite		
83G-26	72	D	9	0.12	0.29	7.76	52.53	21.98	0.27	15.22	-	-	-	0.00	-	-	99.72	Garnet		
83G-29	67	B	1	41.14	0.15	21.15	3.41	8.88	0.42	17.99	6.50	0.08	-	0.00	-	-	101.49	Garnet		
83G-29	67	D	1	36.73	0.10	21.10	0.03	32.15	1.38	2.34	7.63	0.03	-	0.00	-	-	100.01	Garnet		
83G-29	67	F	1	39.00	0.21	22.22	0.00	19.52	0.28	9.04	9.74	0.00	-	0.00	-	-	99.62	Garnet		
83G-29	67	G	1	40.88	0.24	23.09	1.43	9.24	0.31	19.09	5.50	0.04	-	0.00	-	-	100.48	Garnet		
83G-29	67	H	1	37.01	0.05	20.69	0.08	32.04	0.48	2.78	7.31	0.06	-	0.00	-	-	99.12	Garnet		
83G-29	67	J	1	36.91	0.03	21.76	0.00	33.26	0.48	5.96	0.72	0.00	-	0.00	-	-	98.97	Garnet		
83G-29	67	A	2	36.45	0.08	21.76	0.03	27.88	0.51	8.48	1.77	0.01	-	-	-	-	101.33	Pyrox		
83G-29	67	B	2	53.83	0.03	0.58	0.59	6.94	0.24	14.73	23.73	0.88	0.00	-	-	-	100.83	Pyrox		
83G-29	67	D	2	54.10	0.10	1.28	0.42	3.86	0.14	16.36	23.99	0.58	0.00	-	-	-	100.84	Pyrox		
83G-29	67	G	2	52.94	0.21	2.65	0.64	8.41	0.22	14.91	21.53	1.33	0.00	-	-	-	100.37	Pyrox		
83G-29	67	H	2	53.48	0.02	1.71	0.15	6.39	0.18	14.80	23.40	0.24	0.00	-	-	-	100.47	Pyrox		
83G-29	67	J	2	53.20	0.04	1.85	0.11	6.22	0.20	15.07	24.23	0.55	0.00	-	-	-	100.03	Garnet		
83G-30	68	A	3	41.10	1.10	20.00	3.34	6.84	0.81	20.78	5.88	0.08	-	0.00	-	-	98.85	Garnet		
83G-30	68	C	3	37.27	0.18	21.82	0.00	30.78	0.38	4.78	4.63	0.03	-	-	-	-	100.84	Pyrox		
83G-30	68	E	3	53.23	0.17	3.00	1.24	3.15	0.04	16.08	23.05	0.90	0.00	-	-	32.65	0.00	100.66	Garnet	
83G-30	68	J	3	0.05	0.00	58.80	0.03	8.89	0.22	2.02	-	-	-	-	-	0.54	0.14	98.19	Ilmen	
83G-30	68	E	4	0.01	44.53	0.44	0.40	42.13	0.18	9.72	-	-	-	-	-	-	-	100.43	Garnet	
83H-03	71	A	2	41.58	0.72	16.79	7.83	6.75	0.33	20.01	6.36	0.06	-	0.00	-	-	-	99.01	Garnet	
83H-03	71	B	2	37.99	0.38	15.83	3.92	4.17	0.80	0.36	35.17	0.03	-	0.28	-	-	-	101.38	Garnet	
83H-04	71	A	3	38.80	0.00	21.65	0.33	31.27	0.48	6.54	2.47	0.04	-	0.00	-	-	-	100.03	Pyrox	
83H-08	71	A	4	53.33	0.08	1.81	0.86	2.94	0.10	16.84	23.47	0.62	0.00	-	-	1.84	-	99.19	Garnet	
83I-01	71	C	5	37.28	0.48	12.29	7.68	4.78	0.56	0.38	33.80	0.02	-	-	0.82	-	-	98.69	Garnet	
83I-01	71	D	5	36.80	0.45	11.01	10.25	6.90	1.07	0.57	30.82	0.00	-	-	-	-	-	99.97	Pyrox	
83I-01	71	E	5	53.75	0.09	1.87	1.04	3.77	0.14	18.08	20.40	0.83	0.00	-	-	-	-	99.89	Pyrox	
83I-01	71	G	5	53.69	0.04	1.78	0.48	5.51	0.00	15.34	21.72	1.35	0.00	-	-	-	0.28	0.13	97.53	Ilmen
83I-01	71	I	5	0.03	46.01	0.28	2.78	36.58	0.21	9.29	-	-	-	-	0.00	-	-	-	102.00	Garnet
83I-02	71	A	6	38.73	0.04	22.39	0.03	29.65	0.96	7.44	2.55	0.01	-	0.00	-	-	-	-	100.80	Garnet
83I-02	71	B	6	41.85	0.22	19.87	5.27	7.62	0.50	19.77	5.70	0.10	-	-	-	-	-	-	100.43	Garnet
83I-02	71	C	6	41.85	0.15	20.00	5.20	6.89	0.28	19.62	6.36	0.00	-	-	-	-	-	-	102.04	Garnet
83I-02	71	E	6	42.98	0.64	19.51	4.43	7.20	0.33	21.49	5.39	0.07	-	-	-	-	-	-	100.17	Garnet
83I-02	71	F	6	41.73	0.71	17.20	6.80	6.89	0.29	19.94	6.52	0.09	-	-	-	-	-	-	101.82	Garnet
83I-02	71	G	6	37.34	0.02	21.65	0.00	36.49	0.40	3.18	3.82	0.02	-	-	-	-	-	-	97.59	Garnet
83I-02	71	H	6	36.71	0.43	9.17	11.38	3.43	0.68	0.41	33.68	0.02	-	-	-	-	-	-	100.63	Garnet
83I-02	71	I	6	42.34	0.20	20.43	4.17	7.55	0.33	20.35	5.18	0.08	-	-	-	-	-	-	99.95	Pyrox
83I-02	71	A	7	53.28	0.04	1.78	1.01	2.52	0.09	16.80	23.88	0.55	0.00	-	-	-	-	-	100.01	Pyrox
83I-02	71	B	7	53.69	0.07	0.94	0.13	5.21	0.15	16.36	23.10	0.36	0.00	-	-	-	-	-	100.23	Pyrox
83I-02	71	D	7	52.80	0.02	2.31	1.14	3.93	0.14	16.28	22.79	0.82	0.00	-	-	-	-	-	100.27	Pyrox
83I-02	71	E	7	53.74	0.04	1.09	0.53	3.96	0.10	16.73	23.67	0.41	0.00	-	-	-	-	-	-	-

Loring Laboratories Ltd.

629 Beaverdam Road N.E.,
 Calgary Alberta T2K 4W7
 Tel: 274-2777 Fax: 275-0541

File No. 36302
 Client: Takda Star
 Microprobe Data

Sample#	Location			Data in wt %														Total	Mineral
	P#	C#	R#	SiO2	TiO2	Al2O3	Cr2O3	FeO	MnO	MgO	CaO	Na2O	K2O	V2O3	ZnO	NiO			
83I-02	71	H	7	0.25	61.15	0.36	0.37	24.82	0.36	2.58	-	-	-	-	0.13	0.08	90.10	Ilmenite	
83I-03	71	A	8	42.51	0.15	21.48	3.34	8.11	0.40	20.47	4.88	0.07	-	0.00	-	-	101.41	Garnet	
83I-03	71	B	8	42.08	0.13	21.25	3.08	8.39	0.41	20.29	4.61	0.04	-	0.00	-	-	100.28	Garnet	
83I-03	71	C	8	42.42	0.05	21.08	3.78	8.67	0.45	18.82	6.08	0.05	-	0.00	-	-	101.48	Garnet	
83I-03	71	E	8	51.69	0.25	8.78	0.72	2.71	0.08	15.59	20.59	1.68	0.00	-	-	-	100.07	Pyroxene	
83I-03	71	F	8	51.93	0.47	6.65	0.78	2.72	0.07	15.23	21.13	1.71	0.00	-	-	-	100.69	Pyroxene	
83I-05	71	A	9	42.52	0.21	21.09	3.38	7.53	0.34	20.81	4.91	0.03	-	0.00	-	-	100.82	Garnet	
83I-05	71	E	9	53.13	0.07	0.83	0.05	7.96	0.56	14.04	23.77	0.57	0.00	-	-	-	100.88	Pyroxene	
83I-05	71	F	9	53.99	0.10	1.49	1.39	3.53	0.10	16.34	22.65	0.99	0.00	-	-	-	100.78	Pyroxene	
83I-05	71	G	9	52.81	0.17	2.45	1.16	4.77	0.18	15.65	22.13	1.13	0.00	-	-	-	100.45	Pyroxene	
83J-01	67	A	4	40.82	0.83	21.19	2.62	7.67	0.38	19.67	5.07	0.05	-	0.00	-	-	98.30	Garnet	
83J-01	67	B	4	36.52	0.04	21.32	0.01	35.41	0.75	3.47	1.28	0.03	-	0.00	-	-	98.83	Garnet	
83J-01	67	E	4	52.62	0.19	2.33	0.00	4.90	0.08	15.14	24.69	0.42	0.00	-	-	-	100.35	Pyroxene	
83J-01	67	F	4	53.37	0.04	1.38	0.36	5.38	0.19	16.47	23.35	0.48	0.00	-	-	-	101.02	Pyroxene	
83J-01	67	I	4	0.05	0.00	54.68	0.01	3.23	1.31	3.28	-	-	-	-	36.65	0.00	98.19	Gahnite	
83J-02	67	B	5	37.01	0.35	11.20	10.80	2.95	0.43	0.47	33.80	0.00	-	1.13	-	-	98.24	Garnet	
83J-02	67	D	5	37.67	0.19	21.59	0.01	25.44	0.85	5.77	8.08	0.00	-	0.00	-	-	99.60	Garnet	
83J-02	67	E	5	37.18	0.05	20.76	0.00	31.33	0.44	2.35	7.72	0.07	-	0.00	-	-	99.90	Garnet	
83J-02	67	G	5	37.16	0.00	21.95	0.02	33.32	0.46	5.89	1.02	0.00	-	0.00	-	-	99.82	Garnet	
83J-03	68	A	5	41.16	0.43	20.95	3.44	6.82	0.34	20.87	5.88	0.08	-	0.00	-	-	99.75	Garnet	
83J-03	68	B	5	40.71	0.44	18.02	6.53	5.71	0.31	20.69	6.20	0.07	-	0.00	-	-	98.68	Garnet	
83J-03	68	C	5	41.50	0.34	18.82	5.44	6.63	0.31	19.99	6.11	0.09	-	0.00	-	-	99.23	Garnet	
83J-03	68	D	5	41.13	0.46	21.37	2.59	8.08	0.36	20.01	4.87	0.05	-	0.00	-	-	98.90	Garnet	
83J-03	68	G	5	37.52	0.17	13.03	8.05	4.17	0.59	0.36	35.15	0.01	-	0.20	-	-	99.24	Garnet	
83J-03	68	H	5	54.28	0.00	0.97	0.11	4.81	0.18	17.22	23.12	0.49	0.00	-	-	-	101.18	Pyroxene	
83J-03	68	J	5	54.12	0.09	0.91	0.20	4.77	0.16	16.46	22.77	0.78	0.00	-	-	-	100.28	Pyroxene	
83J-03	68	A	6	53.01	0.24	2.93	1.13	2.91	0.10	16.38	23.77	0.66	0.00	-	-	-	101.13	Pyroxene	
83J-03	68	D	6	36.86	0.40	9.95	4.79	12.24	0.74	0.28	33.96	0.02	-	0.08	-	-	99.32	Garnet	
83J-03	68	A	7	0.16	0.28	8.50	48.43	37.29	0.52	5.36	-	-	-	-	0.15	0.13	98.79	Chromite	
83J-04	68	A	8	41.45	0.39	21.85	2.61	7.35	0.36	19.81	5.72	0.07	-	0.00	-	-	99.60	Garnet	
83J-04	68	B	8	37.78	0.00	22.19	0.09	28.47	0.60	7.03	3.62	0.00	-	0.00	-	-	99.78	Garnet	
83J-04	68	C	8	41.41	0.15	21.12	3.64	7.82	0.40	20.07	5.33	0.04	-	0.00	-	-	99.98	Garnet	
83J-04	68	D	8	37.68	0.04	21.76	0.02	28.77	1.35	5.94	4.38	0.00	-	0.00	-	-	99.94	Garnet	
83J-04	68	E	8	38.21	0.13	22.40	0.08	23.79	0.39	9.57	5.02	0.02	-	0.00	-	-	99.61	Garnet	
83J-04	68	G	8	51.03	0.15	1.35	0.00	11.72	1.10	11.31	23.97	0.24	0.00	-	-	-	100.87	Pyroxene	
83J-04	68	H	8	53.40	0.01	1.39	0.23	6.04	0.09	14.84	23.18	1.04	0.00	-	-	-	100.22	Pyroxene	
83J-04	67	H	8	0.05	0.02	42.58	23.94	14.43	0.16	17.58	-	-	-	-	0.19	0.27	99.22	Chromite	
83J-04	68	B	9	53.55	0.01	0.67	0.20	7.73	0.52	13.89	23.71	0.58	0.00	-	-	-	100.84	Pyroxene	
83J-05	68	B	10	50.60	0.16	3.96	0.14	4.92	0.40	14.79	24.95	0.09	0.00	-	-	-	100.03	Pyroxene	
83J-08	70	A	7	41.37	0.00	19.24	5.91	8.81	0.55	17.17	7.49	0.01	-	0.00	-	-	100.55	Garnet	
83J-08	70	B	7	41.36	0.11	18.36	6.56	8.35	0.55	17.81	6.98	0.02	-	0.00	-	-	100.08	Garnet	
83J-08	70	D	7	40.67	0.19	18.23	6.23	10.11	0.45	16.25	7.54	0.02	-	0.00	-	-	99.69	Garnet	
83J-08	70	E	7	37.05	0.00	21.12	0.06	32.33	1.38	2.22	6.89	0.02	-	0.00	-	-	101.17	Garnet	
83J-08	70	F	7	42.35	0.27	21.78	1.97	8.74	0.34	20.42	4.57	0.05	-	0.00	-	-	100.49	Garnet	
83J-08	70	G	7	42.21	0.21	20.98	3.42	8.05	0.38	20.17	4.97	0.07	-	0.00	-	-	100.46	Garnet	

Loring Laboratories Ltd.

629 Beaverdam Road N.E.,
 Calgary Alberta T2K 4W7
 Tel: 274-2777 Fax: 275-0541

File No.: 36302
 Client: Tarka Star
 Microprobe Data

Sample#	Location			Data in wt %													Total	Mineral
	P#	C#	R#	SiO2	TiO2	Al2O3	Cr2O3	FeO	MnO	MgO	CaO	Na2O	K2O	V2O3	ZnO	NiO		
83J-06	70	J	7	51.59	0.38	7.33	0.89	2.74	0.08	15.60	20.40	1.84	0.00	-	-	--	100.83	Pyroxene
83J-06	70	A	8	36.32	0.28	8.78	12.18	5.17	1.00	0.67	31.92	0.00	-	0.29	-	-	96.59	Garnet
83J-06	70	B	8	53.33	0.07	1.84	0.67	4.34	0.06	16.41	22.90	0.79	0.00	-	-	--	100.41	Pyroxene
83J-06	70	D	8	52.33	0.38	6.04	1.17	2.62	0.02	15.67	21.15	1.50	0.00	-	-	-	100.88	Pyroxene
83J-06	70	A	9	38.50	0.00	22.17	0.05	30.52	0.46	8.34	1.75	0.00	-	0.00	-	--	101.79	Garnet
83J-08	70	B	9	42.36	0.30	21.28	3.40	7.81	0.41	20.40	4.97	0.07	-	0.00	-	-	101.00	Garnet
83J-08	70	C	9	52.85	0.01	1.14	0.38	5.50	0.15	14.96	24.37	0.48	0.00	-	-	-	99.84	Pyroxene
83J-06	70	F	9	53.12	0.04	1.52	0.45	3.96	0.14	17.06	22.76	0.64	0.00	-	-	-	99.69	Pyroxene
83J-06	70	H	9	53.99	0.07	0.80	0.70	2.08	0.13	18.85	23.96	0.12	0.00	-	-	-	100.72	Pyroxene
83J-08	70	I	9	37.12	0.50	12.85	7.81	6.11	2.04	0.43	31.72	0.00	-	1.02	-	-	99.60	Garnet
83J-11	71	B	1	36.74	0.00	22.04	0.03	31.55	0.56	7.09	1.20	0.00	-	0.00	-	-	101.21	Garnet
83J-11	71	C	1	37.49	0.05	21.75	0.02	35.23	2.14	3.78	0.92	0.01	-	0.00	-	-	101.39	Garnet
83J-11	71	D	1	54.45	0.01	2.27	1.74	1.76	0.13	16.30	21.93	1.97	0.00	-	-	-	100.56	Pyroxene
83J-11	71	E	1	53.09	0.14	2.04	0.51	4.06	0.08	16.64	23.50	0.52	0.00	-	-	-	100.58	Pyroxene

Loring Laboratories Ltd.

629 Beaverdam Road N.E.,
Calgary Alberta T2K 4W7

Tel: 274-2777 Fax: 275-0541

File # 36302

Client: Taida Star

Garnet Classification (after Dawson and Stephens, 1975)

Location			Data in wt %					Garnets Classification												
Sample #	P#	C# R#	TiO2	Cr2O3	FeO	MgO	CaO	Na2O	G1	G2	G3	G4	G5	G6	G7	G8	G9	G10	G11	G12
83G-02	72	B 1	0.30	5.73	7.13	20.19	5.95	0.05												
83G-02	72	C 1	0.06	0.00	28.13	7.26	4.08	0.01									9			
83G-02	72	F 1	0.00	0.00	16.18	13.41	7.44	0.01					(5)							
83G-02	72	G 1	0.88	2.05	9.16	20.45	5.10	0.09			3									
83G-02	72	H 1	0.06	0.00	31.51	2.82	7.16	0.02		2										
83G-03	72	A 2	0.07	4.32	7.60	19.76	5.59	0.04					5							
83G-03	72	B 2	0.27	0.18	6.90	0.26	35.79	0.04									9			
83G-03	72	C 2	0.41	11.52	5.67	0.46	32.28	0.01								8				
83G-03	72	D 2	0.09	7.77	6.73	0.35	34.01	0.03							7					
83G-04	69	D 1	0.28	5.53	7.55	20.27	5.62	0.02							7					
83G-04	69	E 1	0.00	2.90	8.82	20.03	4.35	0.04										9		
83G-04	69	F 1	0.14	6.37	7.35	19.55	5.85	0.06										9		
83G-04	69	G 1	0.48	8.06	5.12	0.40	33.55	0.03										9		
83G-04	69	H 1	0.32	4.75	5.44	0.37	33.29	0.06							7					
83G-07	69	A 4	0.61	4.47	7.70	20.12	6.02	0.08												11
83G-07	69	B 4	0.00	5.87	7.58	19.27	5.98	0.02										9		
83G-07	69	D 4	0.62	2.59	7.65	21.22	5.24	0.06	1											
83G-07	69	F 4	0.00	0.00	30.18	2.65	8.95	0.00												
83G-07	69	G 4	0.87	3.93	7.69	20.53	5.40	0.12					5							
83G-07	69	I 4	0.07	0.10	29.89	4.62	6.94	0.01	1											
83G-08	72	A 4	0.09	0.05	23.70	4.83	11.36	0.08					(5)							
83G-08	72	B 4	0.01	0.13	25.88	7.32	6.50	0.03			3									
83G-08	72	C 4	0.09	0.02	29.61	4.49	7.38	0.03					(5)							
83G-10	69	A 6	0.22	5.44	8.16	20.03	5.55	0.04					(5)							
83G-10	69	C 6	0.81	3.34	7.43	20.94	5.23	0.08										9		
83G-10	69	D 6	0.06	0.09	27.96	4.97	8.12	0.05	1											
83G-10	69	G 6	0.13	0.00	20.43	7.77	10.99	0.00					(5)							
83G-11	69	C 8	0.24	0.04	27.46	6.71	6.78	0.00			3									
83G-11	69	D 8	0.06	0.04	30.89	4.38	6.92	0.08					(5)							
83G-12	69	B 10	0.10	0.05	27.89	8.60	2.77	0.01												
83G-12	69	C 10	0.00	0.02	37.63	3.68	2.37	0.03					(5)							
83G-14	67	A 7	0.00	5.75	7.71	18.15	7.07	0.01												
83G-14	67	B 7	0.01	0.04	29.60	8.13	0.82	0.00												
83G-14	67	C 7	0.03	0.00	27.54	8.78	1.88	0.00					(5)					9		
83G-14	67	D 7	0.00	0.00	31.79	6.41	1.77	0.01					(5)							
83G-14	67	F 7	0.00	0.11	25.30	10.28	2.27	0.00												
83G-15	67	B 9	0.06	0.03	29.54	7.47	1.52	0.02												
83G-15	67	C 9	0.00	0.09	28.34	8.78	1.46	0.01					(5)							
83G-17	70	D 1	0.28	4.56	7.22	20.24	5.60	0.10					(5)							
83G-17	70	E 1	0.02	0.00	29.67	5.25	6.59	0.01												
83G-17	70	F 1	0.06	0.00	34.68	2.04	6.80	0.06					(5)					9		
83G-18	68	C 1	0.16	0.01	22.99	7.32	8.34	0.00												
83G-18	68	D 1	0.03	0.02	25.99	5.13	7.73	0.04			3									
83G-18	68	E 1	0.18	0.00	26.01	5.20	6.88	0.00					(5)							
83G-18	68	F 1	0.09	0.00	25.80	5.51	8.80	0.04					(5)							
83G-19	70	A 3	0.00	0.03	34.75	5.32	1.00	0.03					(5)							

Loring Laboratories Ltd.

629 Beaverdam Road N.E.,

Calgary Alberta T2K 4W7

Tel: 274-2777 Fax 275-0541

File # 36302

Client: Taka Star

Garnet Classification (after Dawson and Stephens, 1975)

Location				Data in wt %						Garnets Classification												
Sample #	P#	C#	R#	TiO2	Cr2O3	FeO	MgO	CaO	Na2O	G1	G2	G3	G4	G5	G6	G7	G8	G9	G10	G11	G12	
83J-03	68	C	5	0.34	5.44	6.63	19.99	6.11	0.09									9				
83J-03	68	D	5	0.46	2.59	8.06	20.01	4.87	0.05	1												
83J-03	68	G	5	0.17	8.05	4.17	0.35	35.15	0.01							7						
83J-03	68	D	6	0.40	4.79	12.24	0.28	33.96	0.02												11	
83J-04	68	A	8	0.39	2.61	7.35	19.81	5.72	0.07													
83J-04	68	B	8	0.00	0.09	28.47	7.03	3.62	0.00					(5)								
83J-04	68	C	8	0.15	3.64	7.82	20.07	5.33	0.04									9				
83J-04	68	D	8	0.04	0.02	28.77	5.94	4.38	0.00					(5)								
83J-04	68	E	8	0.13	0.08	23.79	9.57	5.02	0.02			3										
83J-08	70	A	7	0.00	5.91	8.81	17.17	7.49	0.01									9				
83J-06	70	B	7	0.11	6.56	5.35	17.81	6.96	0.02									9				
83J-06	70	D	7	0.19	6.23	10.11	16.25	7.54	0.02									9				
83J-06	70	E	7	0.00	0.06	32.33	2.22	6.99	0.02					5								
83J-06	70	F	7	0.27	1.97	8.74	20.42	4.57	0.05									9				
83J-06	70	G	7	0.21	3.42	8.05	20.17	4.97	0.07									9				
83J-08	70	A	8	0.26	12.18	5.17	0.67	31.92	0.00							7						
83J-08	70	A	9	0.00	0.05	30.52	8.34	1.75	0.00					6								
83J-08	70	B	9	0.30	3.40	7.81	20.40	4.97	0.07									9				
83J-08	70	I	9	0.50	7.81	6.11	0.43	31.72	0.00							7						
83J-11	71	B	1	0.00	0.03	31.55	7.09	1.20	0.00					5								
83J-11	71	C	1	0.05	0.02	35.23	3.78	0.92	0.01					5								

8	1	7	0	46	0	10	1	33	0	7	0
G1	G2	G3	G4	G5	G6	G7	G8	G9	G10	G11	G12

Loring Laboratories Ltd.

629 Beaverdam Road N.E.,

Calgary Alberta T2K 4W7

Tel: 274-2777 Fax 275-0541

File # 36302

Client: Takla Star

FIPKE MAGNESIAN - ALMANDINE GARNETS

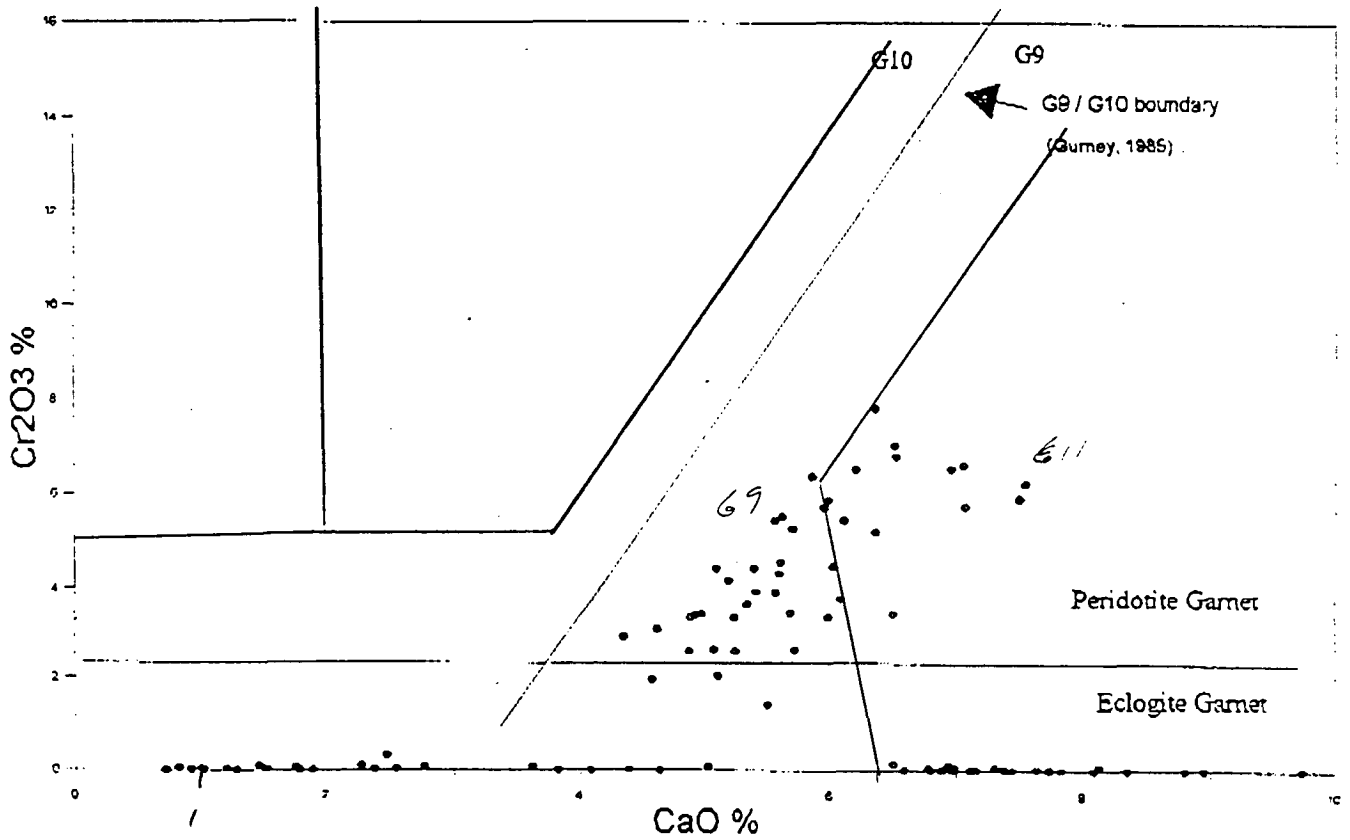
Garnet Classification (after Dawson and Stephens, 1975)

Location			Data in wt %						Garnets Classification											
Sample #	P#	C# R#	TiO2	Cr2O3	FeO	MgO	CaO	Na2O	G1	G2	G3	G4	G5	G6	G7	G8	G9	G10	G11	G12
83G-14	67	F 7	0.00	0.11	25.30	10.28	2.27	0.00	5
83J-02	67	D 5	0.19	0.01	25.44	5.77	8.06	0.00	5
93G-18	68	F 1	0.09	0.00	25.80	5.51	8.80	0.04	5
83G-08	72	B 4	0.01	0.13	25.88	7.32	6.50	0.03	5
83G-16	68	D 1	0.03	0.02	25.99	5.13	7.73	0.04	5
83G-11	69	C 8	0.24	0.04	27.46	6.71	6.78	0.00	5
93G-14	67	C 7	0.03	0.00	27.54	8.78	1.88	0.00	5
83G-26	72	E 8	0.08	0.14	27.79	0.24	31.35	0.04	5
83G-29	67	A 2	0.08	0.03	27.88	8.48	1.77	0.01	5
83G-12	99	B 10	0.10	0.05	27.89	8.80	2.77	0.01	5
83G-10	69	D 6	0.08	0.09	27.96	4.97	8.12	0.05	5
83G-18	68	E 1	0.18	0.00	28.01	5.20	6.88	0.00	5
83G-02	72	C 1	0.06	0.00	28.13	7.26	4.08	0.01	5
83G-15	67	C 9	0.00	0.09	28.34	8.78	1.46	0.01	5
83J-04	68	B 8	0.00	0.09	28.47	7.03	3.62	0.00	5
83J-04	68	D 8	0.04	0.02	28.77	5.94	4.38	0.00	5
83G-26	72	A 8	0.02	0.00	29.32	2.74	6.97	0.03	5
83G-15	67	B 9	0.08	0.03	29.54	7.47	1.52	0.02	5
93G-14	67	B 7	0.01	0.04	29.60	8.13	0.92	0.00	5
83G-08	72	C 4	0.09	0.02	29.61	4.49	7.38	0.03	5
83G-17	70	E 1	0.02	0.00	29.67	5.25	6.59	0.01	5
83I-02	71	A 6	0.04	0.03	29.85	7.44	2.56	0.01	5
83G-07	69	I 4	0.07	0.10	29.89	4.62	6.94	0.01	5

Loring Laboratories Ltd.

629 Beaverdam Road N.E.,
Calgary Alberta T2K 4W7
Tel: 274-2777 Fax: 275-0541

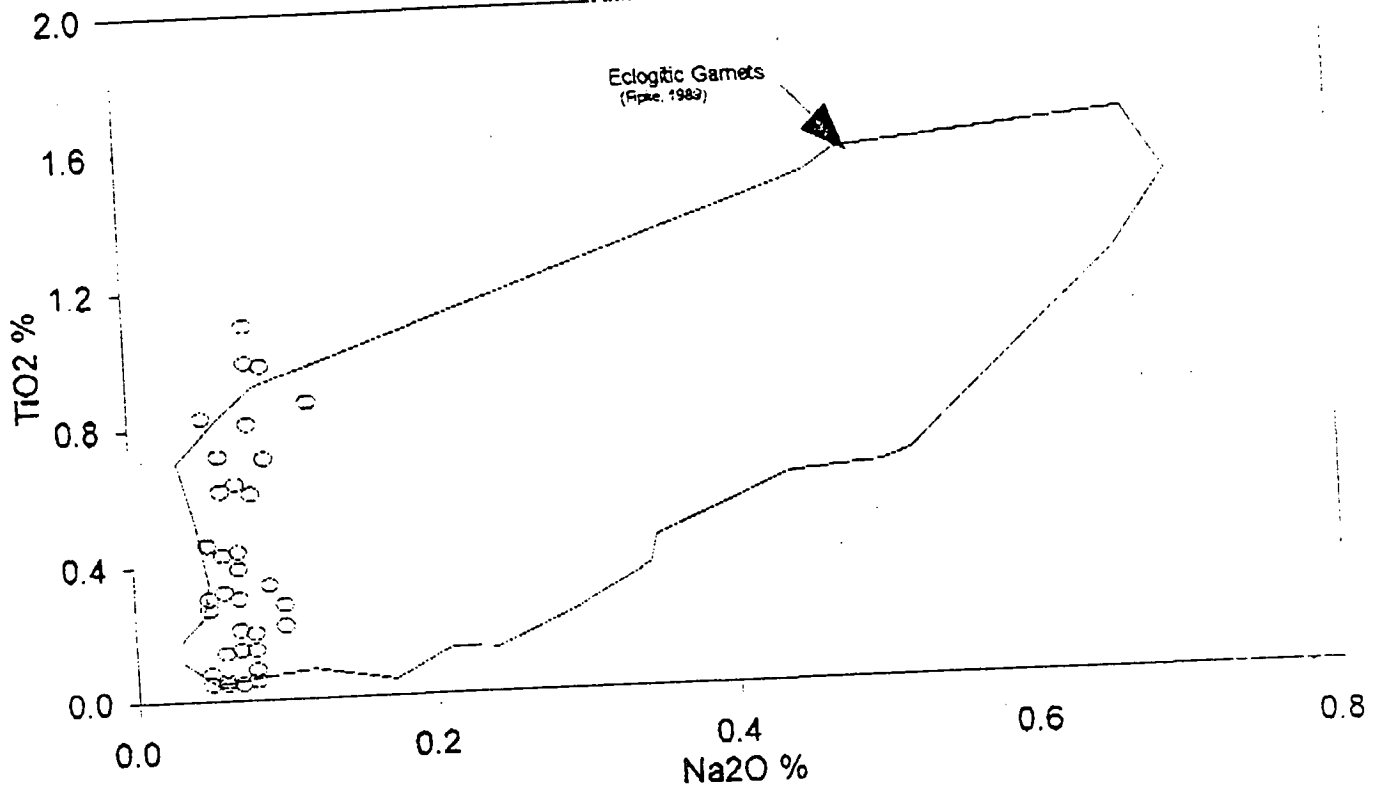
Pyrope Garnet Indicators



Loring Laboratories Ltd.

629 Beaverdam Road N.E.,
Calgary Alberta T2K 4W7
Tel: 274-2777 Fax: 275-0541

Eclogite Garnet Indicators



Loring Laboratories Ltd.

629 Beaverdam Road N.E.,
 Calgary Alberta T2K 4W7
 Tel: 274-2777 Fax: 275-0541

File #36302

Client: Takla Star

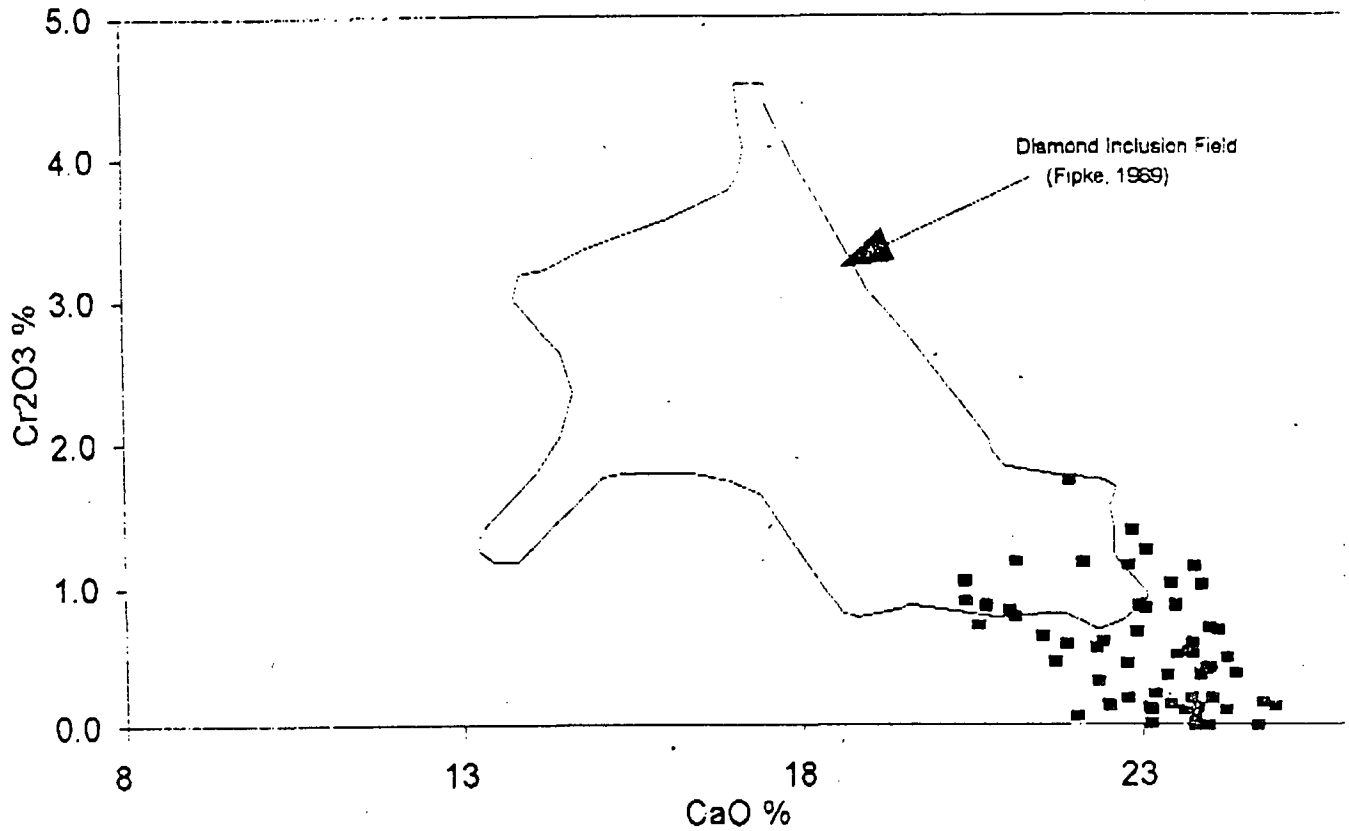
Pyroxene Classification (after Stephens and Dawson, 1977)

											ORTHOPYROXENE					CLINOPYROXENE										
											1	2	3	4	5	1	2	3	4	5	6	7	8	9	10	
83I	Location	Data in wt %																								
Sample #	P#	C#	R#	TiO2	Al2O3	Cr2O3	FeO	MgO	CaO	Na2O																
93I-03	71	F	8	0.47	6.65	0.78	2.72	15.23	21.13	1.71											3					
93I-05	71	E	9	0.07	0.83	0.05	7.96	14.04	23.77	0.57											4					
93I-05	71	F	9	0.10	1.49	1.39	3.53	16.34	22.85	0.99											5					
83I-05	71	G	9	0.17	2.45	1.18	4.77	15.65	22.13	1.13											2					
83J-01	87	E	4	0.19	2.33	0.00	4.90	15.14	24.69	0.42											2					
83J-01	87	F	4	0.04	1.38	0.36	5.38	16.47	23.35	0.48											2					
93J-03	68	H	5	0.00	0.97	0.11	4.81	17.22	23.12	0.49											2					
93J-03	68	J	5	0.09	0.91	0.20	4.77	16.46	22.77	0.78											2					
83J-03	68	A	8	0.24	2.93	1.13	2.91	16.38	23.77	0.66											5					
83J-04	68	G	8	0.15	1.35	0.00	11.72	11.31	23.97	0.24											4					
83J-04	68	H	8	0.01	1.39	0.23	6.04	14.84	23.18	1.04											2					
83J-04	68	B	9	0.01	0.67	0.20	7.73	13.89	23.71	0.56											2					
93J-05	68	B	10	0.16	3.68	0.14	4.92	14.79	24.95	0.09											2					
93J-06	70	J	7	0.36	7.33	0.89	2.74	15.30	20.40	1.84											2					
93J-06	70	B	8	0.07	1.84	0.67	4.34	16.41	22.90	0.79											2					
93J-06	70	D	8	0.38	6.04	1.17	2.62	15.67	21.15	1.50											2					
93J-08	70	C	9	0.01	1.14	0.38	5.50	14.96	24.37	0.48											2					
93J-06	70	F	9	0.04	1.52	0.45	3.96	17.06	22.76	0.64											2					
93J-08	70	H	9	0.07	0.80	0.70	2.08	18.85	23.98	0.12											5					
93J-11	71	D	1	0.01	2.27	1.74	1.76	16.30	21.93	1.97											5					
93J-11	71	E	1	0.14	2.04	0.51	4.06	16.64	23.50	0.52											2					
Total Pyroxene =											58															
											ORTHOPYROXENE					CLINOPYROXENE										
											1	2	3	4	5	1	2	3	4	5	6	7	8	9	10	
											0	0	0	0	0	0	35	1	5	17	0	0	0	0	0	

Loring Laboratories Ltd.

629 Beaverdam Road N.E.,
Calgary Alberta T2K 4W7
Tel: 274-2777 Fax: 275-0541

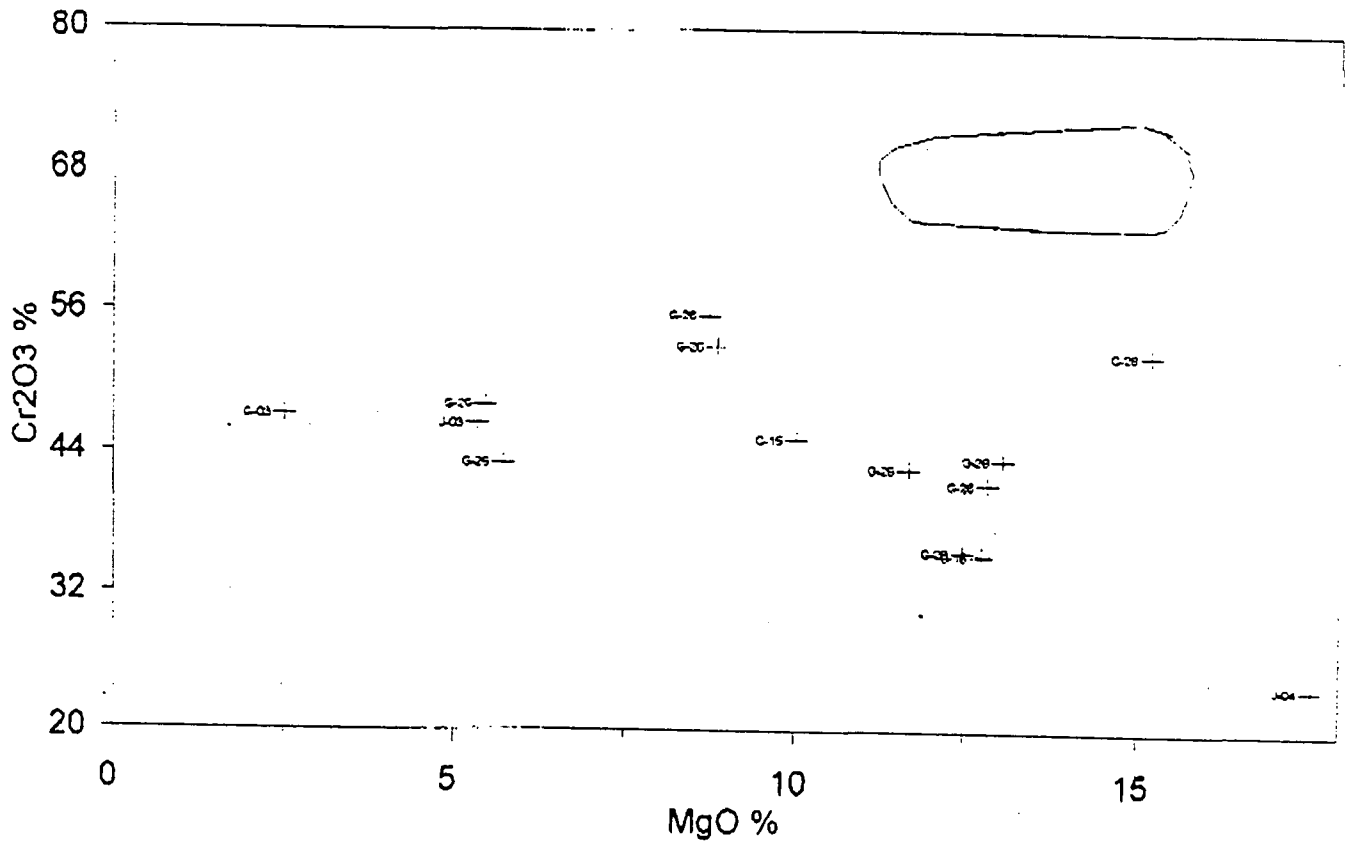
Clinopyroxene



Loring Laboratories Ltd.

629 Beaverdam Road N.E.,
Calgary Alberta T2K 4W7
Tel: 274-2777 Fax: 275-0541

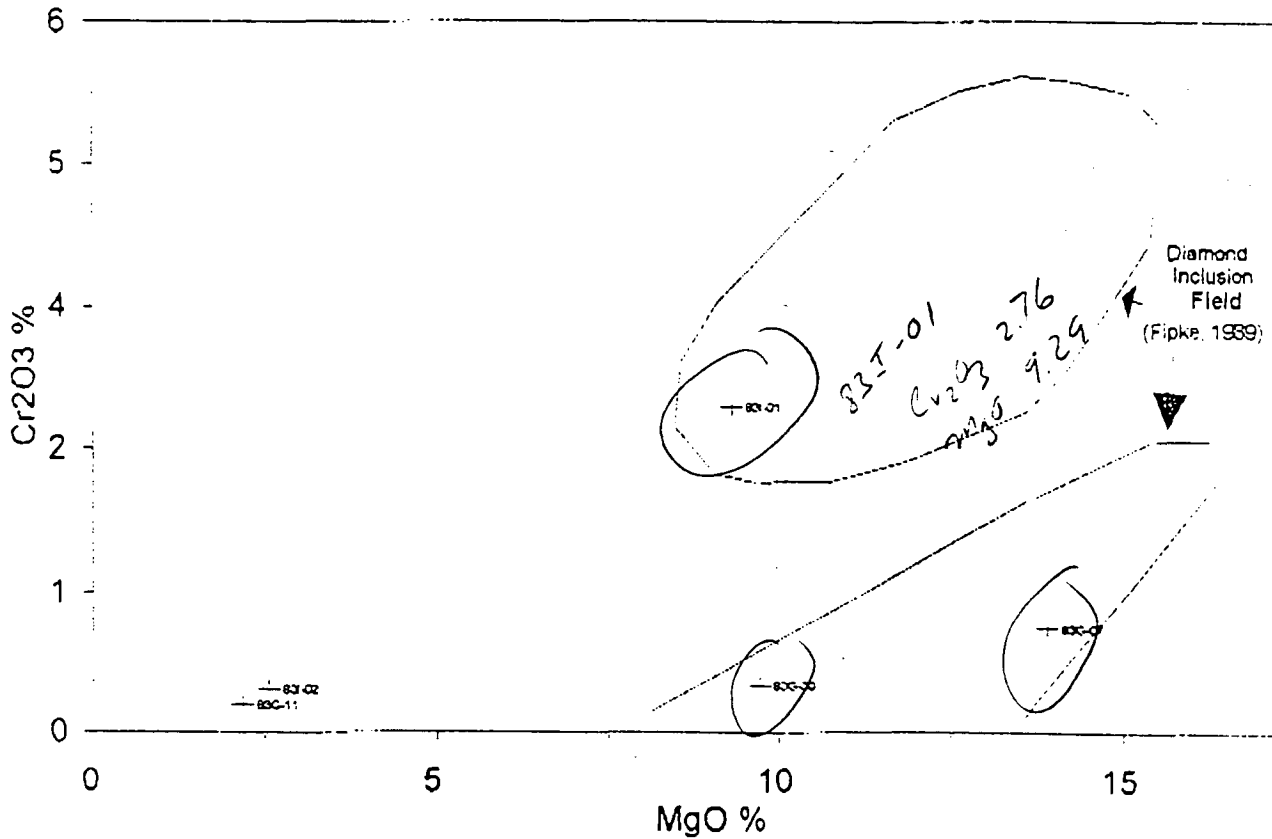
Chromite Indicator



Loring Laboratories Ltd.

629 Beaverdam Road N.E.
Calgary Alberta T2K 4W7
Tel: 274-2777 Fax: 275-0541

Ilmenite Indicators



Intensity & Wt. %

Group : Laflamme

Sample : TAKLA

Unknown Specimen

Group : Laflamme

Sample : TAKLA

UNK No. : 218

Comment : 83G-2-1

Stage : X= 16.8550 Y= 75.0195 Z= 10.7810

Dated on Dec 11 06:47 1993

WDS only No. of accumulation : 1

Current (A) : 2.009E-08

Element	Peak(mm)	Net(cps)	Bg-(cps)	Bg+(cps)	S.D.(%)
Ca	107.763	-2.3	30.8	26.4	4.20
Fe	134.820	3579.9	39.4	34.2	0.37
Ni	115.380	14.1	63.4	51.8	1.84
Zn	99.785	38.5	76.4	81.4	1.45
Mg	107.500	1042.1	12.4	8.4	0.49
Al	90.585	4066.1	20.4	11.8	0.35
Mn	146.420	51.0	32.0	29.4	1.73
Ti	191.487	19.8	12.2	10.8	2.74
Cr	159.500	4800.6	26.4	23.6	0.32

ZAF Oxide Acc. Voltage : 20.0 (kV)

Element	Wt.(%)	Cation	K(%)	ZAF	Z	A	F
CaO	0.000	0.0000	0.000	0.0000	0.0000	0.0000	0.0000
FeO	23.956	3.8228	22.267	1.0758	1.0254	1.0495	0.9997
NiO	0.090	0.0137	0.080	1.1223	1.0699	1.0494	0.9995
ZnO	0.298	0.0420	0.271	1.1015	1.0698	1.0297	1.0000
MgO	10.253	2.9163	6.942	1.4768	0.9518	1.5478	1.0024
Al2O3	25.083	5.6413	20.591	1.2181	0.9575	1.2722	1.0000
MnO	0.360	0.0581	0.368	0.9760	1.0299	0.9479	0.9997
TiO2	0.232	0.0332	0.232	0.9994	1.0291	1.0140	0.9576
Cr2O3	38.085	5.7457	39.353	0.9678	0.9866	1.0040	0.9770

 Total 98.357 18.2733 90.104 Total O = 24.0 Iteration = 5

recalculate wt+% FeO 19.39

Fe₂O₃ 5.08

New Total : 98.87

Intensity & Wt. %

Group : Laflamme

Sample : TAKLA

Unknown Specimen

Group : Laflamme

Sample : TAKLA

UNK No. : 219

Comment : 83G-3-1

Stage : X= 24.3865 Y= 74.5925 Z= 10.8030

Dated on Dec 11 06:51 1993

WDS only No. of accumulation : 1

Irr.(A) : 2.009E-08

Element	Peak(mm)	Net(cps)	Bq-(cps)	Bq+(cps)	S.D.(%)
1 Ca	107.763	-2.9	30.8	26.4	4.25
2 Fe	134.820	4197.4	39.4	34.2	0.34
3 Ni	115.380	12.1	63.4	51.8	1.87
4 Zn	99.785	11.0	76.4	81.4	1.65
5 Mg	107.500	962.5	12.4	8.4	0.51
6 Al	90.585	3733.2	20.4	11.8	0.37
7 Mn	146.420	52.3	32.0	29.4	1.72
8 Ti	191.487	14.1	12.2	10.8	3.01
9 Cr	159.500	4716.2	26.4	23.6	0.32

ZAF Oxide Acc. Voltage : 20.0 (kV)

Element	Wt.(%)	Cation	K(%)	ZAF	Z	A	F
CaO	0.000	0.0000	0.000	0.0000	0.0000	0.0000	0.0000
FeO	27.981	4.5412	26.108	1.0718	1.0230	1.0479	0.9998
NiO	0.077	0.0120	0.069	1.1234	1.0672	1.0528	0.9999
ZnO	0.085	0.0122	0.077	1.1008	1.0669	1.0317	1.0000
MgO	X 9.684	2.8013	6.412	1.5102	0.9498	1.5857	1.0027
Al2O3	X 23.297	5.3288	18.905	1.2323	0.9555	1.2897	1.0000
MnO	0.368	0.0604	0.378	0.9738	1.0275	0.9479	0.9999
TiO2	0.165	0.0241	0.166	0.9969	1.0268	1.0141	0.9574
Cr2O3	X 37.069	5.6876	38.661	0.9588	0.9843	1.0039	0.9703

Total 98.726 18.4677 90.776 Total O = 24.0 Iteration = 5

Recalculate wt% FeO 20.30

Fe2O3 8.53

New Total 99.59

Unknown Specimen

Group : Laflamme Sample : TAKLA
 UNK No. : 223 Comment : 83G-7-1
 Stage : X= 25.7650 Y= 85.1725 Z= 10.7565
 Date on Dec 14 21:47 1993
 WDS only No. of accumulation : 1

Current (A) : 2.017E-08

Element	Peak (mm)	Net (cps)	Bq- (cps)	Bq+ (cps)	S.D. (%)
1 Ca	107.763	-0.9	29.2	25.0	4.20
2 Fe	134.810	4045.5	43.6	34.0	0.35
3 Ni	115.380	33.9	67.6	47.0	1.64
4 Zn	99.785	3.1	90.0	79.2	1.67
5 Mg	107.519	1309.9	15.0	4.8	0.62
6 Al	90.590	3070.8	23.4	13.0	0.40
7 Mn	146.420	38.0	28.8	27.0	1.92
8 Ti	191.487	164.7	13.8	10.4	1.18
9 Cr	159.468	4563.8	24.8	22.8	0.33

ZAF Oxide Acc. Voltage : 20.0 (kV)

Element	Wt. (%)	Cation	K (%)	ZAF	Z	A	F
C O	0.000	0.0000	0.000	0.0000	0.0000	0.0000	0.0000
FeO	26.970	4.4226	25.140	1.0728	1.0238	1.0482	0.9997
NiO	0.215	0.0340	0.192	1.1236	1.0681	1.0520	1.0000
Z O	0.024	0.0035	0.022	1.1014	1.0679	1.0314	1.0000
M O	13.053	3.8151	8.692	1.5016	0.9505	1.5747	1.0033
Al2O3	19.523	4.5121	15.523	1.2577	0.9562	1.3153	1.0000
M O	0.267	0.0443	0.273	0.9762	1.0283	0.9496	0.9998
TiO2	1.923	0.2836	1.922	1.0007	1.0276	1.0134	0.9609
Cr2O3	x35.887	5.5635	37.244	0.9636	0.9851	1.0063	0.9720
<hr/>							
Total	97.862	18.6786	89.008	Total O =	24.0	Iteration =	5

recalculated wt% FeO 15.93
 Fe2O3 12.27
 New Total : 99.09

X

Close to P3

Unknown Specimen

Group : Laflamme

Sample : TAKLA

UNK No. : 224

Comment : 83G-7-2

Stage : X= 24.9820 Y= 85.1110 Z= 10.7555

Printed on Dec 14 21:51 1993

WDS only No. of accumulation : 1

Conc. (A) : 2.016E-08

Element	Peak(mm)	Net(cps)	Bq-(cps)	Bq+(cps)	S.D.(%)
1 Ca	107.763	8.7	29.2	25.0	3.64
2 Fe	134.810	2897.1	43.6	34.0	0.41
3 Ni	115.380	35.8	67.6	47.0	1.62
4 Zn	99.785	-1.8	90.0	79.2	1.72
5 Mg	107.519	1537.0	15.0	4.8	0.57
6 Al	90.590	2802.6	23.4	13.0	0.42
7 Mn	146.420	33.6	28.8	27.0	1.98
8 Ti	191.487	90.1	13.8	10.4	1.55
9 Cr	159.468	5561.4	24.8	22.8	0.30

ZAF Oxide Acc. Voltage : 20.0 (kV)

Element	Wt.(%)	Cation	K(%)	ZAF	Z	A	F
CO	0.033	0.0068	0.033	0.9975	0.9763	1.0210	1.0008
FeO	19.528	3.1424	18.012	1.0842	1.0251	1.0579	0.9997
NiO	0.227	0.0352	0.202	1.1225	1.0695	1.0496	1.0000
ZnO	0.000	0.0000	0.000	0.0000	0.0000	0.0000	0.0000
MgO	14.999	4.3019	10.204	1.4699	0.9515	1.5395	1.0035
Al2O3	17.793	4.0352	14.175	1.2553	0.9572	1.3114	1.0000
MnO	0.236	0.0384	0.242	0.9758	1.0296	0.9480	0.9997
TiO2	1.040	0.1504	1.052	0.9885	1.0288	1.0121	0.9494
Cr2O3	44.355	6.7477	45.408	0.9768	0.9863	1.0041	0.9864

Total 98.211 18.4581 89.328 Total O = 24.0 Iteration = 5

Ca .0011
 Fe2 .3128
 Fe3 .1979
 Ni .0057
 Zn .0000
 Mg .6992
 Al .6558
 Mn .0063
 Ti .0245
 Cr .0967

recalculate wt% FeO 11.96
 Fe2O3 8.41
 New Total : 99.06

Mg# .691
 Ti# .028
 Fe2# .309
 Fe3# .101
 Cr# .562

Zn ppm 0
 Ni ppm 1763

P3*

* Ni is high

Unknown Specimen

Group : Laflamme Sample : TAKLAI
UNK No. : 2 Comment : 83G18-4
Stage : X= 25.0435 Y= 80.0575 Z= 10.8260
Dated on Dec 24 11:10 1993
WDS only No. of accumulation : 1

Current (A) : 2.002E-08

Element	Peak (mm)	Net (cps)	Bg- (cps)	Bg+ (cps)	S.D. (%)
Ca	107.747	-0.3	31.0	26.4	100.00 ?
Fe	134.832	3562.3	41.8	36.8	0.38
Ni	115.360	38.9	66.4	46.4	7.28
Zn	99.775	8.1	83.0	77.4	39.48 ?
Mg	107.496	1279.1	10.8	10.2	0.45
Al	90.598	2350.6	25.2	12.4	0.47
Mn	146.388	36.7	32.6	29.2	5.96
Ti	191.475	155.8	12.2	9.8	1.47
Cr	159.478	5519.7	29.0	23.2	0.30

ZAF Oxide Acc. Voltage : 20.0 (kV)

Element	Wt. (%)	Cation	K (%)	ZAF	Z	A	F
CaO	0.000	0.0000	0.000	0.0000	0.0000	0.0000	0.0000
FeO	24.102	3.9971	22.343	1.0787	1.0209	1.0570	0.9996
SiO	0.251	0.0400	0.223	1.1225	1.0650	1.0541	0.9999
NO	0.063	0.0092	0.057	1.0994	1.0646	1.0327	1.0000
MgO	13.122	3.8790	8.614	1.5233	0.9481	1.6005	1.0039
Al2O3	15.255	3.5657	12.012	1.2700	0.9538	1.3315	1.0000
NO	0.254	0.0426	0.261	0.9726	1.0255	0.9488	0.9997
TiO2	1.793	0.2673	1.820	0.9851	1.0249	1.0119	0.9499
Cr2O3	43.154	6.7659	44.621	0.9671	0.9824	1.0052	0.9794
Total	97.994	18.5669	89.951	Total O =	24.0	Iteration =	5

Ca .0000
 Fe2 .4017
 Fe3 .2440
 Ni .0065
 Zn .0015
 Mg .6267
 Al .5761
 Mn .0069
 Ti .0432
 Cr 1.0933

Recalculate wt% FeO 14.99
 Fe2O3 10.12

Mg # .609
 Ti # .056
 Fe2 # .391
 Fe3 # .128
 Cr # .571

New Total: 98.99

Zn ppm 506
 Ni ppm 1972

P3

Unknown Specimen

Group : Laflamme

Sample : TAKLA

UNK No. : 225

Comment : 83G-7-3

Stage : X= 25.3885 Y= 86.1755 Z= 10.7495

Dated on Dec 15 13:01 1993

WDS only No. of accumulation : 1

Current (A) : 2.022E-08

Element	Peak(mm)	Net(cps)	Bq-(cps)	Bq+(cps)	S.D.(%)
1 Ca	107.763	3.2	31.8	23.6	63.94 ?
2 Fe	134.810	3396.7	42.0	34.0	0.39
3 Ni	115.380	31.4	65.6	50.6	9.03
4 Zn	99.785	3.5	78.8	86.2	92.13 ?
5 Mg	107.519	1406.0	15.4	6.6	0.60
6 Al	90.590	2817.1	22.0	13.8	0.43
7 Mn	146.420	39.0	26.6	29.6	5.43
8 Ti	191.487	128.4	12.0	10.0	1.67
9 Cr	159.468	5411.4	23.8	26.0	0.31

ZAF Oxide Acc. Voltage : 20.0 (kV)

Element	Wt.(%)	Cation	K(%)	ZAF	Z	A	F
CO	0.012	0.0025	0.012	0.9969	0.9749	1.0215	1.0011
FeO	22.744	3.6606	21.056	1.0802	1.0235	1.0557	0.9997
NiO	0.199	0.0308	0.177	1.1227	1.0678	1.0515	1.0000
ZnO	0.027	0.0038	0.024	1.1007	1.0675	1.0311	1.0000
MgO	13.893	3.9856	9.306	1.4929	0.9502	1.5656	1.0035
Al2O3	17.866	4.0527	14.206	1.2577	0.9559	1.3157	1.0000
MO	0.273	0.0444	0.280	0.9749	1.0280	0.9485	0.9998
TiO2	1.480	0.2141	1.495	0.9900	1.0273	1.0123	0.9520
Cr2O3	42.784	6.5099	44.052	0.9712	0.9848	1.0049	0.9814

Total 99.278 18.5045 90.608 Total O = 24.0 Iteration = 5

Ca .0004
 Fe2 .3758
 Fe3 .2177
 Ni .0050
 Zn .0006
 Mg .6461
 Al .6570
 Mn .0072
 Ti .0347
 Cr 1.0555

Recalculate wt% FeO 14.40
 Fe2O3 9.27
 New Total : 100.20

Mg # .632
 Ti # .038
 Fe2 # .368
 Fe3 # .113
 Cr # .547

Zn ppm 216
 Ni ppm 1563

+

Chromite

Unknown Specimen

Group : Laflamme Sample : TAKLAI
 PUNK No. : 4 Comment : 83G19-9
 Stage : X= 31.5905 Y= 75.5795 Z= 10.8505
 Date: Dec 24 11:21 1993
 WDS only No. of accumulation : 1

Current (A) : 2.001E-08

Element	Peak(mm)	Net(cps)	Bg-(cps)	Bg+(cps)	S.D.(%)
Ca	107.747	0.8	35.8	21.8	245.73 ?
Fe	134.832	5771.7	42.8	44.6	0.30
3 Ni	115.360	7.6	73.0	55.4	37.83 ?
4 Zn	99.775	43.9	94.4	84.6	7.98
Mg	107.496	284.1	8.2	4.8	0.99
Al	90.598	514.2	21.2	13.0	1.03
7 Mn	146.388	79.2	37.2	34.2	3.21
Ti	191.475	17.8	17.2	12.6	8.53
Cr	159.478	6792.7	32.2	28.2	0.27

ZAF Oxide Acc. Voltage : 20.0 (kV)

Element	Wt.(%)	Cation	K(%)	ZAF	Z	A	F
CaO	0.003	0.0008	0.003	0.9665	0.9545	1.0182	0.9944
FeO	38.568	7.3811	36.219	1.0649	1.0002	1.0649	0.9997
SiO	0.049	0.0090	0.043	1.1204	1.0425	1.0752	0.9996
Al ₂ O ₃	0.336	0.0568	0.309	1.0885	1.0411	1.0456	1.0000
MgO	x 3.361	1.1466	1.914	1.7560	0.9310	1.8759	1.0054
TiO ₂	x 3.466	0.9348	2.629	1.3184	0.9366	1.4076	1.0000
Cr ₂ O ₃	0.536	0.1040	0.564	0.9511	1.0050	0.9465	0.9998
TiO ₂	0.196	0.0337	0.208	0.9418	1.0053	1.0106	0.9270
Cr ₂ O ₃	50.967	9.2214	54.939	0.9277	0.9631	1.0020	0.9612
Total				Total O = 24.0		Iteration = 4	

Recalculate wt% FeO 26.20
 Fe₂O₃ 13.75
 New total: 98.88

Unknown Specimen

Group : Laflamme Sample : TAKLAI
 UNK No. : 10 Comment : 83G20-11
 Stage : X= 15.6520 Y= 81.9475 Z= 10.8090
 Dated on Jan 5 12:57 1994
 WDS only No. of accumulation : 1

Current (A) : 2.014E-08

Element	Peak (mm)	Net (cps)	Bq- (cps)	Bq+ (cps)	S.D. (%)
1 Ca	107.737	-7.2	37.8	34.4	100.00 ?
2 Fe	134.820	4618.7	48.2	34.4	0.33
3 Ni	115.360	10.7	74.2	53.2	26.75
4 Zn	99.805	30.5	98.0	80.4	11.32
5 Mg	107.520	628.5	12.0	8.6	0.66
6 Al	90.598	1335.7	24.4	13.2	0.62
7 Mn	146.397	69.7	31.8	31.2	3.42
8 Ti	191.484	21.2	12.4	12.2	6.78
9 Cr	159.457	6635.0	28.8	27.0	0.28

AF Oxide Acc. Voltage : 20.0 (kV)

Element	Wt. (%)	Cation	K (%)	ZAF	Z	A	F
Ca	0.000	0.0000	0.000	0.0000	0.0000	0.0000	0.0000
FeO	30.919	5.4791	28.794	1.0738	1.0089	1.0646	0.9998
NiO	0.069	0.0117	0.061	1.1212	1.0519	1.0661	0.9997
Zn	0.233	0.0364	0.213	1.0930	1.0509	1.0400	1.0000
MgO	7.009	2.2137	4.233	1.6555	0.9381	1.7563	1.0048
Al2O3	8.763	2.1884	6.784	1.2917	0.9438	1.3687	1.0000
Mn	0.473	0.0849	0.493	0.9593	1.0136	0.9466	0.9998
Ti 2	0.235	0.0375	0.247	0.9544	1.0135	1.0109	0.9316
Cr2O3	51.002	8.5443	53.906	0.9461	0.9712	1.0022	0.9721

Total 98.703 18.5961 94.732 Total O = 24.0 Iteration = 4

Recalculate wt% FeO 21.95
 Fe₂O₃ 9.96
 New Total : 99.70

Unknown Specimen

Group : Laflamme

Sample : TAKLAI I

UNK No. : 9

Comment : 83G20-9

Stage : X= 17.8755 Y= 81.1470 Z= 10.8170

Dated on Jan 5 10:26 1994

WDS only No. of accumulation : 1

Cur.(A) : 2.011E-08

Element	Peak(mm)	Net(cps)	Bq-(cps)	Bq+(cps)	S.D.(%)
1 Ca	107.737	-0.2	28.8	26.0	100.00 ?
2 Fe	134.820	3911.6	37.6	34.0	0.36
3 Ni	115.360	10.2	65.4	59.8	27.93
4 Zn	99.805	23.4	85.2	80.6	14.17
5 Mg	107.520	841.8	13.2	8.0	0.56
6 Al	90.598	2030.6	24.4	12.4	0.50
7 Mn	146.397	59.1	28.4	28.8	3.80
8 Ti	191.484	17.3	13.4	11.8	8.21
9 Cr	159.457	6354.6	28.8	26.0	0.28

ZAF Oxide Acc. Voltage : 20.0 (kV)

Element	Wt.(%)	Cation	K(%)	ZAF	Z	A	F
CO	0.000	0.0000	0.000	0.0000	0.0000	0.0000	0.0000
FeO	26.337	4.4731	24.422	1.0784	1.0147	1.0629	0.9998
NiO	0.065	0.0106	0.058	1.1216	1.0583	1.0601	0.9998
ZnO	0.179	0.0269	0.164	1.0959	1.0576	1.0362	1.0000
MgO	9.015	2.7291	5.679	1.5875	0.9430	1.6765	1.0042
Al2O3	13.116	3.1396	10.328	1.2700	0.9486	1.3387	1.0000
MO	0.404	0.0696	0.419	0.9649	1.0194	0.9467	0.9998
TiO2	0.194	0.0296	0.201	0.9651	1.0190	1.0113	0.9365
Cr2O3	49.500	7.9481	51.705	0.9574	0.9766	1.0024	0.9779

 Total 98.810 18.4265 92.976 Total O = 24.0 Iteration = 5

Ca .0000
 Fe2 .5428
 Fe3 .1856
 Ni .0017
 Zn .0044
 Mg .4443
 Al .5111
 Mn .0113
 Ti .0048
 Cr 1.2940

Recalculate wt% FeO 19.63

Fe2O3 7.46

New total 99.57

Mg # .450
 Ti # .007
 Fe2 # .550
 Fe3 # .093
 Cr # .650

Zn ppm 1438
 Ni ppm 510

Unknown Specimen

Group : Laflamme

Sample : TAKLAI

U* K No. : 8

Comment : 83G20-5

S age : X= 15.6990 Y= 80.3215 Z= 10.8210

Dated on Dec 24 11:44 1993

WDS only No. of accumulation : 1

Cur.(A) : 2.001E-08

Element	Peak(mm)	Net(cps)	Bg-(cps)	Bg+(cps)	S.D.(%)
1 Ca	107.747	-0.4	29.4	24.4	100.00 ?
2 Fe	134.832	3655.4	33.2	29.4	0.37
3 Ni	115.360	31.1	59.4	53.4	9.00
4 Zn	99.775	14.7	75.4	66.2	20.62
5 Mg	107.496	1262.7	15.2	8.4	0.46
6 Al	90.598	3463.0	23.8	12.0	0.38
7 Mn	146.388	37.4	30.4	28.4	5.75
8 Ti	191.475	91.2	11.4	10.6	2.10
9 Cr	159.478	4875.5	25.8	24.2	0.32

ZAF Oxide Acc. Voltage : 20.0 (kV)

Element	Wt.(%)	Cation	K(%)	ZAF	Z	A	F
CaO	0.000	0.0000	0.000	0.0000	0.0000	0.0000	0.0000
FeO	24.678	3.9433	22.938	1.0758	1.0251	1.0498	0.9996
NO	0.200	0.0308	0.178	1.1230	1.0696	1.0501	0.9998
ZO	0.114	0.0161	0.104	1.1017	1.0694	1.0302	1.0000
MgO	12.609	3.5913	8.509	1.4819	0.9516	1.5528	1.0029
Al2O3	21.971	4.9479	17.706	1.2409	0.9573	1.2963	1.0000
MnO	0.260	0.0421	0.266	0.9764	1.0296	0.9486	0.9997
TiO2	1.065	0.1530	1.065	0.9995	1.0289	1.0135	0.9585
Cr2O3	38.167	5.7657	39.433	0.9679	0.9863	1.0050	0.9765

 Total 99.064 18.4902 90.199 Total O = 24.0 Iteration = 5

Ca .0000
 Fe2 .4280
 Fe3 .2118
 Ni .0050
 Zn .0026
 Mg .5826
 Al .8028
 Mn .0068
 Ti .0248
 Cr .9355

recalculate wt% FeO 16.51

Fe2O3 9.08

New total: 99.98

Mg .576
 Ti .024
 Fe2 .424
 Fe3 .109
 Cr .480

Zn ppm 915
 Ni ppm 1571

Unknown Specimen

Group : Laflamme

Sample : TAKLAI

WIK No. : 7

Comment : 83G20-4

Age : X= 16.2080 Y= 80.2855 Z= 10.8210

Dated on Dec 24 11:38 1993

WDS only No. of accumulation : 1

Current (A) : 2.001E-08

Element	Peak(mm)	Net(cps)	Bg-(cps)	Bg+(cps)	S.D.(%)
1 Ca	107.747	-0.8	30.4	23.2	100.00 ?
2 Fe	134.832	3473.7	43.0	34.6	0.39
3 Ni	115.360	6.7	65.4	47.8	40.17 ?
4 Zn	99.775	60.9	78.4	72.2	5.43
5 Mg	107.496	951.0	11.4	9.0	0.53
6 Al	90.598	4135.9	23.0	13.2	0.35
7 Mn	146.388	56.8	26.8	27.8	3.87
8 Ti	191.475	20.8	11.8	10.4	6.65
9 Cr	159.478	4981.0	25.4	22.6	0.32

ZAF Oxide Acc. Voltage : 20.0 (kV)

Element	Wt.(%)	Cation	K(%)	ZAF	Z	A	F
CaO	0.000	0.0000	0.000	0.0000	0.0000	0.0000	0.0000
FeO	23.464	3.7245	21.798	1.0764	1.0251	1.0505	0.9996
Mo	0.043	0.0066	0.038	1.1216	1.0695	1.0494	0.9993
ZnO	0.471	0.0660	0.428	1.1011	1.0694	1.0296	1.0000
MgO	9.480	2.6822	6.408	1.4794	0.9515	1.5512	1.0024
Al2O3	25.640	5.7360	21.146	1.2125	0.9572	1.2668	1.0000
Mo	0.395	0.0635	0.405	0.9756	1.0296	0.9479	0.9997
TiO2	0.242	0.0346	0.243	0.9980	1.0288	1.0140	0.9567
Cr2O3	39.024	5.8560	40.286	0.9687	0.9862	1.0040	0.9783
Total	98.759	18.1694	90.753	Total O =	24.0	Iteration =	5

Recalculate wt% FeO 20.61

Fe2O3 3.16

New Total: 99.07

X

Close to P1

Unknown Specimen

Group : Laflamme Sample : TAKLAI
UNK No. : 6 Comment : 83G20-3
Age : X= 16.8345 Y= 80.2520 Z= 10.8210
Lated on Dec 24 11:32 1993
WDS only No. of accumulation : 1

Conc. (A) : 2.001E-08

Element	Peak(mm)	Net(cps)	Bq-(cps)	Bq+(cps)	S.D.(%)
Ca	107.747	-0.8	32.2	25.4	100.00 ? ✓
Fe	134.832	2812.9	39.8	31.8	0.43
3 Ni	115.360	26.7	63.8	51.6	10.50
4 Zn	99.775	3.7	89.2	82.6	88.34 ? ✓
Mg	107.496	1151.5	14.0	10.4	0.48
Al	90.598	1263.4	20.0	17.0	0.64
7 Mn	146.388	68.5	28.4	25.4	3.29
Ti	191.475	16.1	13.6	8.4	8.29
Cr	159.478	7424.6	22.8	26.6	0.26

ZAF Oxide Acc. Voltage : 20.0 (kV)

Element	Wt.(%)	Cation	K(%)	ZAF	Z	A	F
CaO	0.000	0.0000	0.000	0.0000	0.0000	0.0000	0.0000
FeO	19.231	3.2522	17.652	1.0895	1.0149	1.0737	0.9998
1 O	x [0.172	0.0279	0.153	1.1208	1.0585	1.0589	1.0000
2 O		0.0043	0.026	1.0955	1.0579	1.0356	1.0000
MgO	12.166	3.6671	7.760	1.5678	0.9431	1.6545	1.0048
Al2O3	8.302	1.9788	6.460	1.2853	0.9488	1.3547	1.0000
SiO	0.470	0.0806	0.488	0.9642	1.0196	0.9459	0.9998
TiO2	0.178	0.0271	0.188	0.9496	1.0192	1.0093	0.9231
Cr2O3	58.150	9.2969	60.050	0.9684	0.9768	1.0012	0.9902
Total	98.698	18.3350	92.776	Total O = 24.0		Iteration = 4	

Ca .0000
 Fe2 .3858
 Fe3 .1462
 Ni .0046
 Zn .0007
 Mg .6000
 Al .3238
 Mn .0132
 Ti .0044
 Cr 1.5214

Recalculate wt% FeO 13.94

Fe2O3 5.87

New Total: 99.29

Mg # .609
 Ti # .009
 Fe2 # .391
 Fe3 # .073
 Ni # .764

Zn ppm 232
 Ni ppm 1351

TZn .1493%

Unknown Specimen

Group : Laflamme

Sample : TAKLAI1

UNK No. : 11

Comment : 83G21-4

Stage : X= 20.9995 Y= 81.4510 Z= 10.8175

dated on Jan 5 13:56 1994

WDS only No. of accumulation : 1

Corr.(A) : 2.016E-08

Element	Peak(mm)	Net(cps)	Bg-(cps)	Bg+(cps)	S.D.(%)
1 Ca	107.737	-1.9	31.0	29.4	100.00 ?
2 Fe	134.820	3702.3	40.4	34.4	0.37
Ni	115.360	23.1	67.2	51.6	12.25
4 Zn	99.805	20.9	92.2	82.4	16.18
5 Mg	107.520	789.5	11.8	7.4	0.58
Al	90.598	1132.7	24.0	14.6	0.68
Mn	146.397	60.4	28.8	36.8	3.92
8 Ti	191.484	107.2	13.6	14.0	1.96
Cr	159.457	7025.9	29.2	27.8	0.27

ZAF Oxide Acc. Voltage : 20.0 (kV)

Element	Wt.(%)	Cation	K(%)	ZAF	Z	A	F
SiO	0.000	0.0000	0.000	0.0000	0.0000	0.0000	0.0000
FeO	24.942	4.3934	23.059	1.0817	1.0105	1.0708	0.9997
NiO	0.147	0.0250	0.132	1.1205	1.0537	1.0636	0.9998
Al ₂ O ₃	0.160	0.0248	0.146	1.0933	1.0528	1.0385	1.0000
Cr ₂ O ₃	8.632	2.7100	5.313	1.6247	0.9394	1.7211	1.0049
Al ₂ O ₃	7.405	1.8382	5.747	1.2885	0.9451	1.3634	1.0000
SiO	0.411	0.0733	0.428	0.9613	1.0151	0.9472	0.9998
SiO ₂	1.185	0.1877	1.246	0.9508	1.0150	1.0096	0.9278
Cr ₂ O ₃	54.609	9.0939	57.025	0.9576	0.9727	1.0030	0.9817

Total 97.491 18.3463 93.095 Total O = 24.0 Iteration = 4

Recalculated wt% FeO 19.71
 Fe₂O₃ 5.81
 New total 98.08

Intensity & Wt. %

Group : Laflamme

Sample : TAKLA

Close to ...

Unknown Specimen

Group : Laflamme

Sample : TAKLA

UNK No. : 234

Comment : 83G-23-4

Stage : X= 21.7445 Y= 80.9290 Z= 10.7720

Diced on Dec 11 07:54 1993

WDS only No. of accumulation : 1

Cur.(A) : 2.004E-08

Element	Peak(mm)	Net(cps)	Bq-(cps)	Bq+(cps)	S.D.(%)
1 Ca	107.763	1.0	30.8	26.4	3.97
2 Fe	134.820	3225.7	39.4	34.2	0.39
3 Ni	115.380	17.6	53.4	51.8	1.80
4 Zn	99.785	8.3	76.4	81.4	1.67
5 Mg	107.500	1284.6	12.4	8.4	0.44
6 Al	90.585	1675.0	20.4	11.8	0.54
7 Mn	146.420	42.8	32.0	29.4	1.82
8 Ti	191.487	43.3	12.2	10.8	2.10
9 Cr	159.500	6483.3	26.4	23.6	0.28

ZAF Oxide Acc. Voltage : 20.0 (kV)

Element	Wt.(%)	Cation	K(%)	ZAF	Z	A	F
CaO	0.004	0.0008	0.004	0.9844	0.9698	1.0184	0.9968
FeO	21.816	3.6610	20.114	1.0846	1.0177	1.0659	0.9998
NiO	0.112	0.0181	0.100	1.1218	1.0616	1.0569	0.9999
ZnO	0.064	0.0095	0.058	1.0974	1.0610	1.0343	1.0000
MgO	13.286	3.9740	8.579	1.5485	0.9454	1.6306	1.0044
Al2O3	10.925	2.5839	8.503	1.2848	0.9511	1.3508	1.0000
MnO	0.300	0.0510	0.310	0.9677	1.0223	0.9467	0.9998
TiO2	0.491	0.0741	0.509	0.9653	1.0219	1.0106	0.9347
Cr2O3	51.524	8.1743	53.280	0.9670	0.9794	1.0024	0.9850
Total	98.522	18.5458	91.457	Total O =	24.0	Iteration =	5

Ca 1.0001
 Fe2 1.2560
 Fe3 1.2359
 Ni 1.0029
 Zn 1.0015
 Mg 1.6423
 Al 1.4179
 Mn 1.0022
 Ti 1.0120
 Cr 1.3222

Wt % FeO 13.13

Fe2O3 9.66

New Total : 99.49

MgO 1.6423
 TiO2 0.491
 FeO 21.816
 NiO 0.112
 ZnO 0.064

CaO 0.004
 MnO 0.300

Unknown Specimen

Group : Laflamme

Sample : TAKLA

UNK No. : 235

Comment : 83G-23-5

Stage : X= 20.4250 Y= 81.1545 Z= 10.7655

Dated on Dec 17 12:40 1993

WDS only No. of accumulation : 1

See Repeat

*Repeat,
another spot*

Current (A) : 2.019E-08

Element	Peak (mm)	Net (cps)	Bg- (cps)	Bg+ (cps)	S.D. (%)
1 Ca	107.763	1.6	30.8	24.6	124.76 ?
Fe	134.802	3424.6	42.8	30.8	0.39
Ni	115.380	17.9	62.8	51.4	15.43
4 Zn	99.785	10.4	87.8	74.4	31.00
5 Mg	107.518	1054.5	15.0	6.8	0.70
Al	90.594	2257.8	22.6	11.0	0.48
Mn	146.420	44.7	34.8	30.2	5.09
8 Ti	191.487	49.1	15.0	10.6	3.42
Cr	159.498	6118.1	23.0	22.2	0.29

ZAF Oxide Acc. Voltage : 20.0 (kV)

Element	Wt. (%)	Cation	K (%)	ZAF	Z	A	F
CaO	0.006	0.0013	0.006	0.9877	0.9702	1.0198	0.9982
FeO	22.943	3.8996	21.215	1.0814	1.0182	1.0623	0.9998
NiO	0.113	0.0185	0.101	1.1219	1.0621	1.0565	0.9999
Cr2O3	47.547	7.6401	49.273	0.9650	0.9799	1.0030	0.9819
Al2O3	14.223	3.4070	11.253	1.2639	0.9515	1.3283	1.0000
MnO	0.311	0.0536	0.321	0.9686	1.0228	0.9472	0.9998
TiO2	0.556	0.0850	0.573	0.9717	1.0223	1.0114	0.9398
ZnO	10.808	3.2744	6.990	1.5462	0.9458	1.6282	1.0040
SiO2	0.080	0.0120	0.073	1.0977	1.0616	1.0341	1.0000

total 96.587 18.3914 89.806 Total O = 24.0 Iteration = 5

recalculate wt% FeO 16.81

Fe2O3 6.81

New Total: 97.26

Intensity & Wt. %

Group : Laflamme

Sample : TAKLA

Unknown Specimen

Group : Laflamme

Sample : TAKLA

UNK No. : 235

Comment : 83G-23-5

Stage : X= 20.4250 Y= 81.1545 Z= 10.7655

Dated on Dec 11 07:58 1993

WDS only No. of accumulation : 1

See report

Current (A) : 2.005E-08

Element	Peak(mm)	Net(cps)	Bg-(cps)	Bg+(cps)	S.D.(%)
1 Ca	107.763	1.5	30.8	26.4	3.94
2 Fe	134.820	3329.2	39.4	34.2	0.39
3 Ni	115.380	16.4	63.4	51.8	1.81
4 Zn	99.785	13.4	76.4	81.4	1.63
5 Mg	107.500	907.5	12.4	8.4	0.52
6 Al	90.585	2288.9	20.4	11.8	0.47
7 Mn	146.420	45.6	32.0	29.4	1.79
8 Ti	191.487	49.2	12.2	10.8	2.00
9 Cr	159.500	6114.9	26.4	23.6	0.29

AF Oxide Acc. Voltage : 20.0 (kV)

Element	Wt.(%)	Cation	K(%)	ZAF	Z	A	F
C	0.006	0.0013	0.006	0.9860	0.9695	1.0195	0.9976
FeO	22.452	3.8407	20.749	1.0821	1.0173	1.0639	0.9998
N	0.104	0.0172	0.093	1.1215	1.0611	1.0570	0.9999
Z	0.104	0.0157	0.094	1.0971	1.0606	1.0344	1.0000
MgO	9.405	2.8675	6.058	1.5524	0.9451	1.6362	1.0039
Al2O3	14.580	3.5151	11.614	1.2554	0.9508	1.3204	1.0000
M	0.319	0.0554	0.330	0.9677	1.0219	0.9471	0.9998
TiO2	0.559	0.0860	0.577	0.9687	1.0215	1.0112	0.9379
Cr2O3	48.470	7.8385	50.227	0.9650	0.9791	1.0029	0.9828
Total	95.999	18.2372	89.749	Total O =	24.0	Iteration =	5

recalculated wt% FeO 18.76

Fe2O3 4.10

New Total : 96.41

Ca .0002
 Fe2 .5279
 Fe3 .1039
 Ni .0028
 Zn .0026
 Mg .4717
 Al .5782
 Mn .0091
 Ti .0141
 Cr 1.2815

Mg # .472
 Ti # .020
 Fe2 # .528
 Fe3 # .053
 Cr # .654

Zn ppm 835
 Ni ppm 817

X

Intensity & Wt. % Group : Laflamme Sample : TAKLA

Unknown Specimen
Group : Laflamme Sample : TAKLA
UNK No. : 236 Comment : 83G-25-1
S age : X= 31.7655 Y= 78.7570 Z= 10.7955
Dated on Dec 11 08:03 1993
WDS only No. of accumulation : 1

Cur.(A) : 2.006E-08

Element	Peak(mm)	Net(cps)	Bq-(cps)	Bq+(cps)	S.D.(%)
1 Ca	107.763	-1.8	30.8	26.4	4.16
2 Fe	134.820	3811.5	39.4	34.2	0.36
3 Ni	115.380	33.2	63.4	51.8	1.64
4 Zn	99.785	14.4	76.4	81.4	1.62
5 Mg	107.500	1076.5	12.4	8.4	0.48
6 Al	90.585	2735.5	20.4	11.8	0.43
7 Mn	146.420	39.6	32.0	29.4	1.86
8 Ti	191.487	98.5	12.2	10.8	1.49
9 Cr	159.500	5458.3	26.4	23.6	0.30

AF Oxide Acc. Voltage : 20.0 (kV)

Element	Wt.(%)	Cation	K(%)	ZAF	Z	A	F
CaO	0.000	0.0000	0.000	0.0000	0.0000	0.0000	0.0000
FeO	25.569	4.2060	23.743	1.0769	1.0201	1.0560	0.9997
N ₂ O	[0.212	0.0335	0.189	1.1224	1.0642	1.0549	0.9998
Z ₂ O	[0.112	0.0162	0.101	1.0990	1.0638	1.0332	1.0000
MgO	11.012	3.2289	7.183	1.5332	0.9475	1.6125	1.0036
Al ₂ O ₃	17.430	4.0409	13.873	1.2563	0.9531	1.3181	1.0000
MnO	0.278	0.0463	0.286	0.9714	1.0247	0.9482	0.9997
TiO ₂	1.138	0.1683	1.156	0.9843	1.0241	1.0124	0.9494
Cr ₂ O ₃	43.174	6.7142	44.811	0.9635	0.9817	1.0044	0.9771
Total	98.925	18.4542	91.342	Total O =	24.0	Iteration =	5

recalculate w/ FeO 18.21
 Fe₂O₃ 8.18
 New Total: 99.74

Ca .0000
 Fe2 .4870
 Fe3 .1968
 Ni .0055
 Zn .0026
 Mg .5248
 Al .6569
 Mn .0075
 Ti .0274
 Cr .0915

Mg # .519
 Ti # .031
 Fe2 # .481
 Fe3 # .101
 Cr # .561
 Zn ppm 877
 Ni ppm 1665

Intensity & Wt. %

Group : Laflamme

Sample : TAKLA

Unknown Specimen

Group : Laflamme

Sample : TAKLA

UNK No. : 237

Comment : 83G-25-2

Stage : X= 31.2030 Y= 78.7185 Z= 10.7955

Dated on Dec 11 08:07 1993

WDS only No. of accumulation : 1

Concr.(A) : 2.006E-08

Element	Peak(mm)	Net(cps)	Bg-(cps)	Bg+(cps)	S.D.(%)
1 Ca	107.763	-0.6	30.8	26.4	4.08
Fe	134.820	3585.3	39.4	34.2	0.37
Ni	115.380	34.2	63.4	51.8	1.63
4 Zn	99.785	9.7	76.4	81.4	1.66
Mg	107.500	1232.9	12.4	8.4	0.45
Al	90.585	2323.2	20.4	11.8	0.46
7 Mn	146.420	38.7	32.0	29.4	1.87
Ti	191.487	122.8	12.2	10.8	1.35
Cr	159.500	5650.8	26.4	23.6	0.30

ZAF Oxide Acc. Voltage : 20.0 (kV)

Element	Wt.(%)	Cation	K(%)	ZAF	Z	A	F
CaO	0.000	0.0000	0.000	0.0000	0.0000	0.0000	0.0000
FeO	24.106	3.9944	22.334	1.0793	1.0200	1.0585	0.9997
SiO	0.218	0.0348	0.195	1.1223	1.0641	1.0549	0.9999
AlO	0.075	0.0110	0.068	1.0989	1.0636	1.0332	1.0000
MgO	12.597	3.7206	8.226	1.5314	0.9474	1.6102	1.0039
Al2O3	14.957	3.4930	11.782	1.2694	0.9530	1.3320	1.0000
SnO	0.272	0.0457	0.280	0.9713	1.0246	0.9483	0.9997
TiO2	1.414	0.2108	1.442	0.9811	1.0241	1.0118	0.9470
Cr2O3	44.823	7.0217	46.392	0.9662	0.9816	1.0045	0.9799

Total 98.462 18.5319 90.719 Total O = 24.0 Iteration = 5

Ca .0000
 Fe2 .4870
 Fe3 .1967
 Ni .0055
 Zn .0026
 Mg .5248
 Al .6569
 Mn .0075
 Ti .0274
 Cr 1.0915

Recalculated wt% FeO 15.54

Fe2O3 9.53

New Total 99.42

Mg# .519
 Ti# .031
 Fe2# .481
 Fe3# .101
 Cr# .561

Zn ppm 899
 Ni ppm 1665

Intensity & Wt. %

Group : Laflamme

Sample : TAKLA

Unknown Specimen

Group : Laflamme

Sample : TAKLA

UNK No. : 238

Comment : 83G-25-3

Stage : X= 30.6495 Y= 78.7580 Z= 10.7955

Dated on Dec 11 08:11 1993

WDS only No. of accumulation : 1

Cur.(A) : 2.006E-08

Element	Peak(mm)	Net(cps)	Bg-(cps)	Bg+(cps)	S.D.(%)
1 Ca	107.763	-0.2	30.8	26.4	4.06
2 Fe	134.820	3970.3	39.4	34.2	0.35
3 Ni	115.380	18.2	63.4	51.8	1.79
4 Zn	99.785	6.6	76.4	81.4	1.69
5 Mg	107.500	1205.8	12.4	8.4	0.45
6 Al	90.585	1845.9	20.4	11.8	0.52
7 Mn	146.420	48.9	32.0	29.4	1.75
8 Ti	191.487	68.6	12.2	10.8	1.74
9 Cr	159.500	5821.9	26.4	23.6	0.29

ZAF Oxide Acc. Voltage : 20.0 (kV)

Element	Wt.(%)	Cation	K(%)	ZAF	Z	A	F
CaO	0.000	0.0000	0.000	0.0000	0.0000	0.0000	0.0000
FeO	26.643	4.5184	24.732	1.0773	1.0173	1.0591	0.9998
N O	0.116	0.0189	0.103	1.1227	1.0611	1.0581	0.9999
Z O	0.051	0.0076	0.046	1.0977	1.0605	1.0351	1.0000
MgO	12.591	3.8060	8.045	1.5650	0.9452	1.6486	1.0043
Al2O3	12.065	2.8838	9.362	1.2888	0.9509	1.3554	1.0000
N O	0.342	0.0588	0.353	0.9682	1.0220	0.9475	0.9999
TiO2	0.785	0.1196	0.805	0.9744	1.0215	1.0116	0.9430
Cr2O3	45.844	7.3502	47.796	0.9592	0.9791	1.0034	0.9763

Total 98.437 18.7633 91.243 Total O = 24.0 Iteration = 5

Ca .0000
 Fe2 .4870
 Fe3 .1968
 Ni .0055
 Zn .0026
 Mg .5248
 Al .6565
 Mn .0075
 Ti .0274
 Cr 1.0915

2 calculate wt% FeO 14.65

Fe2O3 13.33

New Total : 99.78

Mg .519
 Ti .031
 Fe2 .481
 Fe3 .101
 Cr .561

Zn ppm 899
 Ni ppm 1665

Intensity & Wt. %

Group : Laflamme

Sample : TAKLA

known Specimen

Group : Laflamme

Sample : TAKLA

UNK No. : 239

Comment : 83G-25-4

Stage : X= 30.1495 Y= 78.9000 Z= 10.7935

Dated on Dec 11 08:15 1993

WDS only No. of accumulation : 1

Current (A) : 2.004E-08

Element	Peak(mm)	Net(cps)	Bq-(cps)	Bq+(cps)	S.D.(%)
1 Ca	107.763	-2.8	30.8	26.4	4.24
Fe	134.820	4307.3	39.4	34.2	0.34
3 Ni	115.380	32.0	63.4	51.8	1.65
4 Zn	99.785	10.9	76.4	81.4	1.65
Mg	107.500	1004.4	12.4	8.4	0.50
Al	90.585	2286.8	20.4	11.8	0.47
7 Mn	146.420	42.8	32.0	29.4	1.82
Ti	191.487	156.5	12.2	10.8	1.21
Cr	159.500	5336.2	26.4	23.6	0.31

ZAF Oxide Acc. Voltage : 20.0 (kV)

Element	Wt.(%)	Cation	K(%)	ZAF	Z	A	F
CaO	0.000	0.0000	0.000	0.0000	0.0000	0.0000	0.0000
FeO	28.823	4.8665	26.858	1.0732	1.0174	1.0551	0.9997
SiO	x [0.204	0.0331	0.182	1.1227	1.0612	1.0581	0.9999
AlO		0.0126	0.077	1.0979	1.0606	1.0351	1.0000
MgO	10.521	3.1663	6.708	1.5684	0.9452	1.6528	1.0040
Al2O3	14.777	3.5164	11.609	1.2729	0.9509	1.3386	1.0000
SiO	0.300	0.0513	0.309	0.9695	1.0220	0.9489	0.9997
TiO2	1.806	0.2742	1.838	0.9825	1.0216	1.0122	0.9501
Cr2O3	41.962	6.6981	43.853	0.9569	0.9791	1.0054	0.9721
Total	98.477	18.6185	91.435	Total O =	24.0	Iteration =	5

Ca .0000
 Fe2 .5186
 Fe3 .2654
 Ni .0053
 Zn .0020
 Mg .5102
 Al .5666
 Mn .0083
 Ti .0442
 Cr 1.0794

recalculates wt% FeO 19.06
 Fe₂O₃ 10.84

New Total: 99.56

Mg # .496
 Ti # .056
 Fe2 # .504
 Fe3 # .139
 Cr # .565

Zn ppm 674
 Ni ppm 1602

Intensity & Wt. %

Group : Laflamme

Sample : TAKLA

Unknown Specimen

Group : Laflamme

Sample : TAKLA

UNK No. : 240

Comment : 83G-25-5

Stage : X= 29.4430 Y= 78.9880 Z= 10.7935

Dated on Dec 11 08:19 1993

WDS only No. of accumulation : 1

UP (A) : 2.004E-08

Element	Peak(mm)	Net(cps)	Bg-(cps)	Bg+(cps)	S.D.(%)
1 Ca	107.763	-1.7	30.8	26.4	4.16
2 Fe	134.820	3158.1	39.4	34.2	0.40
3 Ni	115.380	8.2	63.4	51.8	1.92
4 Zn	99.785	30.5	76.4	81.4	1.50
5 Mg	107.500	1036.8	12.4	8.4	0.49
6 Al	90.585	2401.2	20.4	11.8	0.45
7 Mn	146.420	50.9	32.0	29.4	1.73
8 Ti	191.487	5.7	12.2	10.8	3.61
9 Cr	159.500	6387.5	26.4	23.6	0.28

AF Oxide Acc. Voltage : 20.0 (kV)

Element	Wt.(%)	Cation	K(%)	ZAF	Z	A	F
CaO	0.000	0.0000	0.000	0.0000	0.0000	0.0000	0.0000
FeO	21.350	3.5225	19.692	1.0842	1.0186	1.0646	0.9998
Ni	0.052	0.0082	0.046	1.1212	1.0625	1.0556	0.9997
Zn	0.236	0.0344	0.215	1.0975	1.0620	1.0335	1.0000
MgO	10.648	3.1314	6.924	1.5378	0.9461	1.6192	1.0039
Al ₂ O ₃	15.303	3.5585	12.190	1.2554	0.9518	1.3190	1.0000
Mn	0.357	0.0596	0.368	0.9682	1.0231	0.9465	0.9998
TiO ₂	0.065	0.0096	0.067	0.9681	1.0226	1.0112	0.9362
Cr ₂ O ₃	50.807	7.9247	52.492	0.9679	0.9802	1.0021	0.9854

Total 98.818 18.2488 91.995 Total O = 24.0 Iteration = 5

recalculate wt% FeO 17.33

Fe₂O₃ 4.47

New Total: 99.28

Mg # .523
 Ti # .002
 Fe₂ # .477
 Fe₃ # .055
 Cr # .652

Zn ppm 1896

Ni ppm 408

Ca .0000
 Fe₂ .4700
 Fe₃ .1091
 Ni .0010
 Zn .0057
 Mg .5142
 Al .5849
 Mn .0098
 Ti .0016
 Cr 1.3023

Intensity & Wt. %

Group : Laflamme

Sample : TAKLA

Unknown Specimen

Group : Laflamme

Sample : TAKLA

UNK No. : 241

Comment : 83G-25-6

Age : X= 30.2015 Y= 79.8475 Z= 10.7890

Dated on Dec 11 08:24 1993

WDS only No. of accumulation : 1

Conc. (A) : 2.004E-08

Element	Peak(mm)	Net(cps)	Bq-(cps)	Bq+(cps)	S.D.(%)
1 Ca	107.763	2.0	30.8	26.4	3.91
2 Fe	134.820	4465.5	39.4	34.2	0.33
3 Ni	115.380	16.4	63.4	51.8	1.81
4 Zn	99.785	249.5	76.4	81.4	0.87
5 Mg	107.500	376.0	12.4	8.4	0.80
6 Al	90.585	1268.0	20.4	11.8	0.62
7 Mn	146.420	66.4	32.0	29.4	1.59
8 Ti	191.487	10.2	12.2	10.8	3.25
9 Cr	159.500	6931.0	26.4	23.6	0.27

ZAF Oxide Acc. Voltage : 20.0 (kV)

Element	Wt.(%)	Cation	K(%)	ZAF	Z	A	F
CO	0.008	0.0018	0.008	0.9727	0.9592	1.0192	0.9949
FeO	29.867	5.3535	27.845	1.0726	1.0055	1.0681	0.9987
SiO	0.104	0.0179	0.093	1.1159	1.0483	1.0670	0.9976
Al ₂ O ₃	1.917	0.3035	1.760	1.0896	1.0472	1.0405	1.0000
MgO	X 4.268	1.3635	2.511	1.6996	0.9354	1.8082	1.0048
Al ₂ O ₃	X 8.326	2.1034	6.437	1.2935	0.9410	1.3745	1.0000
NiO	0.459	0.0833	0.481	0.9553	1.0103	0.9466	0.9989
TiO ₂	0.113	0.0183	0.120	0.9482	1.0104	1.0111	0.9281
Cr ₂ O ₃	53.838	9.1232	56.959	0.9452	0.9681	1.0022	0.9742
Total	98.900	18.3684	96.212	Total O = 24.0		Iteration = 4	

recalculate wt% FeO 24.39
 Fe₂O₃ 6.09
 New Total : 99.51

Intensity & Wt. %

Group : Laflamme

Sample : TAKLA

Unknown Specimen

Group : Laflamme

Sample : TAKLA

NK No. : 242

Comment : 83G-25-7

Stage : X= 30.9995 Y= 79.8065 Z= 10.7890

Dated on Dec 11 08:28 1993

OS only No. of accumulation : 1

Curr.(A) : 2.004E-08

Element	Peak(mm)	Net(cps)	Bg-(cps)	Bg+(cps)	S.D.(%)
Ca	107.763	-3.0	30.8	26.4	4.26
2 Fe	134.820	2558.7	39.4	34.2	0.44
Ni	115.380	22.1	63.4	51.8	1.75
Zn	99.785	3.5	76.4	81.4	1.72
5 Mg	107.500	1606.3	12.4	8.4	0.39
6 Al	90.585	4062.7	20.4	11.8	0.35
Mn	146.420	34.9	32.0	29.4	1.92
8 Ti	191.487	13.4	12.2	10.8	3.05
9 Cr	159.500	5037.9	26.4	23.6	0.31

ZAF Oxide Acc. Voltage : 20.0 (kV)

Element	Wt.(%)	Cation	K(%)	ZAF	Z	A	F
SiO	0.000	0.0000	0.000	0.0000	0.0000	0.0000	0.0000
SiO	17.306	2.6668	15.955	1.0847	1.0307	1.0526	0.9998
NiO	0.141	0.0209	0.126	1.1227	1.0757	1.0438	1.0000
ZnO	0.027	0.0037	0.025	1.1040	1.0758	1.0262	1.0000
SiO	15.082	4.1424	10.728	1.4058	0.9561	1.4669	1.0024
Fe2O3	X 25.127	5.4570	20.625	1.2183	0.9618	1.2667	1.0000
MnO	0.247	0.0386	0.252	0.9806	1.0351	0.9475	0.9998
SiO2	0.158	0.0218	0.157	1.0024	1.0341	1.0134	0.9566
Fe2O3	40.721	5.9322	41.402	0.9836	0.9915	1.0035	0.9886
<hr/>							
Total	98.809	18.2836	89.270	Total O = 24.0		Iteration = 5	

recalculate wt% FeO 12.40

Fe2O3 5.45

New Total: 99.37

P3

Intensity & Wt. % Group : Laflamme Sample : TAKLA

Unknown Specimen
Group : Laflamme Sample : TAKLA
UNK No. : 243 Comment : 83G-26-1
Stage : X= 17.1525 Y= 84.3640 Z= 10.7380
dated on Dec 11 08:32 1993
WDS only No. of accumulation : 1

Corr.(A) : 2.004E-08

Element	Peak(mm)	Net(cps)	Bg-(cps)	Bg+(cps)	S.D.(%)
1 Ca	107.763	-2.3	30.8	26.4	4.20
Fe	134.820	3055.6	39.4	34.2	0.40
3 Ni	115.380	22.3	63.4	51.8	1.75
4 Zn	99.785	7.2	76.4	81.4	1.68
Mg	107.500	1246.3	12.4	8.4	0.45
Al	90.585	2510.8	20.4	11.8	0.44
7 Mn	146.420	42.3	32.0	29.4	1.83
Ti	191.487	26.4	12.2	10.8	2.50
Cr	159.500	6084.8	26.4	23.6	0.29

ZAF Oxide Acc. Voltage : 20.0 (kV)

Element	Wt.(%)	Cation	K(%)	ZAF	Z	A	F
CaO	0.000	0.0000	0.000	0.0000	0.0000	0.0000	0.0000
FeO	20.662	3.3768	19.053	1.0844	1.0211	1.0622	0.9998
SiO	0.142	0.0224	0.127	1.1220	1.0652	1.0534	0.9999
NO	0.056	0.0081	0.051	1.0991	1.0649	1.0321	1.0000
MgO	12.578	3.6641	8.324	1.5111	0.9482	1.5877	1.0037
Al2O3	16.024	3.6909	12.747	1.2571	0.9539	1.3179	1.0000
NO	0.297	0.0492	0.306	0.9710	1.0257	0.9469	0.9998
TiO2	0.302	0.0444	0.310	0.9753	1.0250	1.0115	0.9407
Cr2O3	48.560	7.5029	50.005	0.9711	0.9826	1.0026	0.9858

Total	98.621	18.3587	90.922	Total O =	24.0	Iteration =	5

recalculate wt% FeO 14.80
 Fe2O3 6.51
 New total : 99.27

Mg # .602
 Ti # .009
 Fe2 # .398
 Fe3 # .079
 Cr # .617

Zn ppm 449
 Ni ppm 1115

Ca .0000
 Fe2 .3953
 Fe3 .1565
 Ni .0036
 Zn .0013
 Mg .5987
 Al .6031
 Mn .0080
 Ti .0073
 Cr 1.2261

P3*

(Ni is high)

Intensity & Wt. %

Group : Laflamme

Sample : TAKLA

Unknown Specimen

Group : Laflamme

Sample : TAKLA

UNK No. : 244

Comment : 83G-26-2

Age : X= 16.4435 Y= 84.4260 Z= 10.7350

Dated on Dec 11 08:36 1993

WDS only No. of accumulation : 1

Current (A) : 2.004E-08

Element	Peak (mm)	Net (cps)	Bg- (cps)	Bg+ (cps)	S.D. (%)
Ca	107.763	-3.0	30.8	26.4	4.25
Fe	134.820	3612.5	39.4	34.2	0.37
3 Ni	115.380	35.6	63.4	51.8	1.62
4 Zn	99.785	7.9	76.4	81.4	1.68
Mg	107.500	1250.3	12.4	8.4	0.44
Al	90.585	2565.9	20.4	11.8	0.44
7 Mn	146.420	40.9	32.0	29.4	1.84
Ti	191.487	129.1	12.2	10.8	1.32
Cr	159.500	5368.1	26.4	23.6	0.30

ZAF Oxide Acc. Voltage : 20.0 (kV)

Element	Wt. (%)	Cation	K (%)	ZAF	Z	A	F
CaO	0.000	0.0000	0.000	0.0000	0.0000	0.0000	0.0000
FeO	24.287	4.0082	22.525	1.0782	1.0213	1.0561	0.9997
Al ₂ O ₃	0.227	0.0361	0.202	1.1226	1.0655	1.0537	0.9999
TiO ₂	0.061	0.0089	0.055	1.0997	1.0651	1.0325	1.0000
MgO	12.686	3.7318	8.351	1.5192	0.9484	1.5959	1.0037
ZnO	16.461	3.8287	13.026	1.2637	0.9541	1.3244	1.0000
Cr ₂ O ₃	0.288	0.0481	0.296	0.9728	1.0259	0.9485	0.9997
TiO ₂	1.496	0.2220	1.516	0.9864	1.0253	1.0122	0.9505
Cr ₂ O ₃	42.644	6.6533	44.114	0.9667	0.9828	1.0049	0.9788
Total	98.150	18.5370	90.087	Total O =	24.0	Iteration =	5

Ca .0000
 Fe2 .4169
 Fe3 .2319
 Ni .0058
 Zn .0014
 Mg .6039
 Al .6196
 Mn .0078
 Ti .0359
 Cr 1.0767

recalculate wt% FeO 15.61

Fe₂O₃ 9.65

New total: 99.13

Mg # .592
 Ti # .040
 Fe2 # .408
 Fe3 # .126
 Cr # .558

Zn ppm 490
 Ni ppm 1783

P4

Intensity & Wt. %

Group : Laflamme

Sample : TAKLA

Unknown Specimen

Group : Laflamme

Sample : TAKLA

UNK No. : 245

Comment : 83G-26-3

Age : X= 15.7085 Y= 84.3345 Z= 10.7325

dated on Dec 11 08:41 1993

WDS only No. of accumulation : 1

Corr.(A) : 2.004E-08

Element	Peak(mm)	Net(cps)	Bg-(cps)	Bg+(cps)	S.D.(%)
1 Ca	107.763	-0.8	30.8	26.4	4.09
Fe	134.820	2862.9	39.4	34.2	0.42
3 Ni	115.380	9.9	63.4	51.8	1.90
4 Zn	99.785	18.4	76.4	81.4	1.59
Mg	107.500	1265.3	12.4	8.4	0.44
Al	90.585	3125.2	20.4	11.8	0.40
7 Mn	146.420	43.7	32.0	29.4	1.81
Ti	191.487	8.9	12.2	10.8	3.34
Cr	159.500	5757.4	26.4	23.6	0.29

ZAF Oxide Acc. Voltage : 20.0 (kV)

Element	Wt.(%)	Cation	K(%)	ZAF	Z	A	F
CaO	0.000	0.0000	0.000	0.0000	0.0000	0.0000	0.0000
FeO	19.363	3.1132	17.852	1.0847	1.0240	1.0594	0.9998
SiO	0.063	0.0097	0.056	1.1219	1.0684	1.0503	0.9998
AlO	0.143	0.0203	0.130	1.1005	1.0682	1.0302	1.0000
MgO	12.496	3.5813	8.450	1.4788	0.9506	1.5507	1.0032
Al2O3	19.646	4.4519	15.866	1.2383	0.9563	1.2949	1.0000
SiO	0.308	0.0502	0.317	0.9738	1.0285	0.9469	0.9998
TiO2	0.102	0.0148	0.104	0.9832	1.0278	1.0121	0.9452
Cr2O3	46.129	7.0119	47.314	0.9750	0.9853	1.0027	0.9869

Total 98.250 18.2533 90.088 Total O = 24.0 Iteration = 5

Ca .0000
 Fe2 .4006
 Fe3 .1110
 Ni .0016
 Zn .0033
 Mg .5886
 Al .7317
 Mn .0082
 Ti .0024
 Cr .11525

recalculate wt % FeO 15.16
 Fe₂O₃ 4.67
 New Total : 98.72

Mg # .595
 Ti # .003
 Fe2 # .405
 Fe3 # .056
 Cr # .578

Zn ppm 1148
 Ni ppm 995

Ti 822



Intensity & Wt. %

Group : Laflamme

Sample : TAKLA

Unknown Specimen

Group : Laflamme

Sample : TAKLA

UNK No. : 246

Comment : 83G-26-4

Age : X= 15.0135 Y= 84.3015 Z= 10.7295

Dated on Dec 11 08:45 1993

WDS only No. of accumulation : 1

Current (A) : 2.004E-08

Element	Peak(mm)	Net(cps)	Bg-(cps)	Bg+(cps)	S.D.(%)
1 Ca	107.763	-1.5	30.8	26.4	4.15
Fe	134.820	2550.3	39.4	34.2	0.44
3 Ni	115.380	10.2	63.4	51.8	1.89
4 Zn	99.785	9.2	76.4	81.4	1.67
Mg	107.500	1386.8	12.4	8.4	0.42
Al	90.585	3305.4	20.4	11.8	0.39
7 Mn	146.420	42.5	32.0	29.4	1.82
° Ti	191.487	18.4	12.2	10.8	2.80
Cr	159.500	5731.1	26.4	23.6	0.29

ZAF Oxide Acc. Voltage : 20.0 (kV)

Element	Wt.(%)	Cation	K(%)	ZAF	Z	A	F
CaO	0.000	0.0000	0.000	0.0000	0.0000	0.0000	0.0000
FeO	17.286	2.7434	15.902	1.0870	1.0260	1.0596	0.9999
SiO	0.065	0.0099	0.058	1.1220	1.0706	1.0482	0.9999
NO	0.071	0.0100	0.065	1.1014	1.0705	1.0289	1.0000
MgO	13.455	3.8060	9.262	1.4527	0.9522	1.5210	1.0030
Al2O3	20.665	4.6222	16.781	1.2315	0.9579	1.2856	1.0000
NO	0.300	0.0482	0.308	0.9758	1.0305	0.9470	0.9999
TiO2	0.213	0.0303	0.216	0.9860	1.0296	1.0121	0.9462
Cr2O3	46.160	6.9257	47.098	0.9801	0.9871	1.0028	0.9901

 Total 98.215 18.1957 89.688 Total O = 24.0 Iteration = 5

Ca .0000
 Fe2 .3660
 Fe3 .0864
 Ni .0016
 Zn .0016
 Mg .6275
 Al .7626
 Mn .0086
 Ti .0056
 Cr 1.1918

recalculate wt% FeO 13.99
 Fe2O3 3.67
 New Total: 98.60
 Zn ppm 570
 Ni ppm 510
 Mg # .632
 Ti # .006
 Fe2 # .368
 Fe3 # .043
 Cu # .579

Intensity & Wt. %

Group : Laflamme

Sample : TAKLA

Unknown Specimen

Group : Laflamme

Sample : TAKLA

UNK No. : 247

Comment : 83G-26-5

Age : X= 14.8895 Y= 85.0510 Z= 10.7245

Printed on Dec 11 08:49 1993

WDS only No. of accumulation : 1

Current (A) : 2.004E-08

Element	Peak(mm)	Net(cps)	Bg-(cps)	Bg+(cps)	S.D.(%)
1 Ca	107.763	-1.0	30.8	26.4	4.11
2 Fe	134.820	5025.8	39.4	34.2	0.31
3 Ni	115.380	19.8	63.4	51.8	1.77
4 Zn	99.785	38.0	76.4	81.4	1.45
5 Mg	107.500	685.4	12.4	8.4	0.60
6 Al	90.585	2963.4	20.4	11.8	0.41
7 Mn	146.420	63.2	32.0	29.4	1.61
8 Ti	191.487	28.3	12.2	10.8	2.44
9 Cr	159.500	4853.0	26.4	23.6	0.32

ZAF Oxide Acc. Voltage : 20.0 (kV)

Element	Wt.(%)	Cation	K(%)	ZAF	Z	A	F
CaO	0.000	0.0000	0.000	0.0000	0.0000	0.0000	0.0000
FeO	X 33.399	5.6760	31.338	1.0658	1.0166	1.0487	0.9996
SiO	0.127	0.0207	0.113	1.1228	1.0603	1.0593	0.9996
SiO	0.294	0.0441	0.268	1.0977	1.0597	1.0359	1.0000
MgO	X 7.274	2.2034	4.578	1.5890	0.9446	1.6765	1.0034
Al ₂ O ₃	18.912	4.5297	15.044	1.2571	0.9503	1.3229	1.0000
SiO	0.443	0.0762	0.458	0.9678	1.0213	0.9480	0.9997
TiO ₂	0.328	0.0502	0.333	0.9867	1.0209	1.0138	0.9534
Cr ₂ O ₃	37.696	6.0565	39.882	0.9452	0.9784	1.0041	0.9621
<hr/>							
Total	98.473	18.6567	92.013	Total O = 24.0		Iteration = 5	

recalculate wt% FeO 23.10

Fe₂O₃ 11.44

New Total : 99.62

X

Close to P3 and P4

Intensity & Wt. %

Group : Laflamme

Sample : TAKLA

Unknown Specimen

Group : Laflamme

Sample : TAKLA

UNK No. : 248

Comment : 83G-26-6

Stage : X= 15.3320 Y= 85.1320 Z= 10.7265

Dated on Dec 11 08:53 1993

WDS only No. of accumulation : 1

Conr.(A) : 2.005E-08

Element	Peak(mm)	Net(cps)	Bg-(cps)	Bg+(cps)	S.D.(%)
Ca	107.763	-1.9	30.8	26.4	4.17
Fe	134.820	2871.1	39.4	34.2	0.41
Ni	115.380	35.8	63.4	51.8	1.62
Zn	99.785	5.6	76.4	81.4	1.70
Mg	107.500	1544.2	12.4	8.4	0.40
Al	90.585	2746.0	20.4	11.8	0.43
Mn	146.420	33.4	32.0	29.4	1.94
Ti	191.487	104.8	12.2	10.8	1.45
Cr	159.500	5527.1	26.4	23.6	0.30

ZAF Oxide Acc. Voltage : 20.0 (kV)

Element	Wt.(%)	Cation	K(%)	ZAF	Z	A	F
CaO	0.000	0.0000	0.000	0.0000	0.0000	0.0000	0.0000
FeO	19.401	3.1241	17.893	1.0842	1.0250	1.0581	0.9997
SiO	0.229	0.0354	0.204	1.1224	1.0695	1.0495	0.9999
NO	0.043	0.0061	0.039	1.1013	1.0693	1.0298	1.0000
MgO	15.157	4.3505	10.308	1.4704	0.9515	1.5400	1.0035
Al2O3	17.515	3.9750	13.934	1.2570	0.9572	1.3133	1.0000
NO	0.236	0.0384	0.242	0.9758	1.0295	0.9481	0.9997
TiO2	1.216	0.1762	1.231	0.9885	1.0288	1.0119	0.9495
Cr2O3	44.363	6.7537	45.398	0.9772	0.9862	1.0043	0.9866
Total	98.160	18.4595	89.249	Total O =	24.0	Iteration =	5

Ca .0000
 Fe2 .3086
 Fe3 .1992
 Ni .0058
 Zn .0010
 Mg .7070
 Al .6460
 Mn .0063
 Ti .0286
 Cr 1.0976

recalculate wt% FeO 11.79

Fe2O3 8.46

New Total : 99.02

Mg# .696
 Ti# .033
 Fe2# .304
 Fe3# .103
 Cr# .565

Zn ppm 345
 Ni ppm 1799

X

Close to P4

Intensity & Wt. % Group : Laflamme Sample : TAKLA

Unknown Specimen
Group : Laflamme Sample : TAKLA
UNK No. : 249 Comment : 83G-26-7
Stage : X= 16.0035 Y= 84.9490 Z= 10.7305
Dated on Dec 11 08:57 1993
WDS only No. of accumulation : 1

Current (A) : 2.007E-08

Element	Peak(mm)	Net(cps)	Bg-(cps)	Bg+(cps)	S.D.(%)
1 Ca	107.763	-2.4	30.8	26.4	4.21
2 Fe	134.820	3971.3	39.4	34.2	0.35
3 Ni	115.380	18.2	63.4	51.8	1.79
4 Zn	99.785	26.4	76.4	81.4	1.53
5 Mg	107.500	1016.2	12.4	8.4	0.49
6 Al	90.585	2962.1	20.4	11.8	0.41
7 Mn	146.420	51.6	32.0	29.4	1.72
8 Ti	191.487	26.6	12.2	10.8	2.50
9 Cr	159.500	5279.0	26.4	23.6	0.31

ZAF Oxide Acc. Voltage : 20.0 (kV)

Element	Wt.(%)	Cation	K(%)	ZAF	Z	A	F
CaO	0.000	0.0000	0.000	0.0000	0.0000	0.0000	0.0000
FeO	26.578	4.3973	24.726	1.0749	1.0204	1.0537	0.9997
TiO	0.116	0.0185	0.103	1.1225	1.0645	1.0548	0.9997
NO	0.204	0.0298	0.186	1.0992	1.0641	1.0331	1.0000
MgO	10.397	3.0660	6.776	1.5342	0.9477	1.6134	1.0034
Al2O3	18.805	4.3848	15.015	1.2524	0.9534	1.3136	1.0000
NO	0.362	0.0607	0.373	0.9710	1.0250	0.9476	0.9998
TiO2	0.308	0.0458	0.312	0.9859	1.0244	1.0130	0.9501
Cr2O3	41.594	6.5059	43.317	0.9602	0.9820	1.0035	0.9744

Total	98.364	18.5088	90.810	Total O =	24.0	Iteration =	5

Ca .0000
 Fe2 .4929
 Fe3 .2198
 Ni .0030
 Zn .0048
 Mg .4969
 Al .7107
 Mn .0098
 Ti .0074
 Cr 1.0545

recalculate wt% FeO 18.38
 Fe₂O₃ 9.11
 New Total: 99.28

Mg # .502
 Ti # .008
 Fe2 # .498
 Fe3 # .111
 Cr # .531

Zn ppm 1632
 Ni ppm 911

Intensity & Wt. %

Group : Laflamme

Sample : TAKLA

Unknown Specimen

Group : Laflamme

Sample : TAKLA

UNK No. : 250

Comment : 83G-26-8

Stage : X= 16.6885 Y= 85.1620 Z= 10.7305

Dated on Dec 11 09:02 1993

WDS only No. of accumulation : 1

Corr.(A) : 2.006E-08

Element	Peak(mm)	Net(cps)	Bg-(cps)	Bq+(cps)	S.D.(%)
1 Ca	107.763	1.2	30.8	26.4	3.96
Fe	134.820	4514.5	39.4	34.2	0.33
3 Ni	115.380	13.0	63.4	51.8	1.86
4 Zn	99.785	7.4	76.4	81.4	1.68
Mg	107.500	1433.6	12.4	8.4	0.42
Al	90.585	4948.8	20.4	11.8	0.32
7 Mn	146.420	30.6	32.0	29.4	1.99
Ti	191.487	69.6	12.2	10.8	1.73
Cr	159.500	2876.5	26.4	23.6	0.41

ZAF Oxide Acc. Voltage : 20.0 (kV)

Element	Wt.(%)	Cation	K(%)	ZAF	Z	A	F
CaO	0.005	0.0010	0.005	1.0219	0.9825	1.0295	1.0103
FeO	λ 29.918	4.6973	28.122	1.0639	1.0322	1.0309	0.9998
SiO	0.083	0.0126	0.074	1.1253	1.0772	1.0448	0.9999
AlO	0.058	0.0080	0.052	1.1062	1.0774	1.0268	1.0000
MgO	13.628	3.8138	9.565	1.4248	0.9574	1.4858	1.0016
Al2O3	λ 30.604	6.7720	25.098	1.2193	0.9632	1.2660	1.0000
TiO	0.218	0.0346	0.221	0.9844	1.0366	0.9498	0.9999
CrIO2	0.843	0.1191	0.817	1.0321	1.0356	1.0168	0.9802
Cr2O3	λ 22.621	3.3577	23.616	0.9579	0.9929	1.0066	0.9584

Total 97.978 18.8161 87.570 Total O = 24.0 Iteration = 6

recalculate wt% FeO 16.05

Fe₂O₃ 15.41

New Total: 99.52



Intensity & Wt. %

Group : Laflamme

Sample : TAKLA

Unknown Specimen

Group : Laflamme

Sample : TAKLA

UNK No. : 251

Comment : 83G-26-9

Age : X= 17.2365 Y= 85.0835 Z= 10.7345

Dated on Dec 11 09:06 1993

WDS only No. of accumulation : 1

Conc. (A) : 2.007E-08

Element	Peak(mm)	Net(cps)	Bg-(cps)	Bg+(cps)	S.D.(%)
Ca	107.763	-4.2	30.8	26.4	4.35
Fe	134.820	3246.3	39.4	34.2	0.39
Ni	115.380	13.8	63.4	51.8	1.85
Zn	99.785	29.5	76.4	81.4	1.50
Mg	107.500	1210.9	12.4	8.4	0.45
Al	90.585	3453.2	20.4	11.8	0.38
Mn	146.420	43.5	32.0	29.4	1.81
Ti	191.487	4.7	12.2	10.8	3.70
Cr	159.500	5292.0	26.4	23.6	0.31

ZAF Oxide Acc. Voltage : 20.0 (kV)

Element	Wt.(%)	Cation	K(%)	ZAF	Z	A	F
CaO	0.000	0.0000	0.000	0.0000	0.0000	0.0000	0.0000
FeO	21.832	3.5092	20.212	1.0801	1.0247	1.0544	0.9997
Mo	0.088	0.0136	0.078	1.1222	1.0691	1.0501	0.9997
Mo	x- 0.229	0.0324	0.208	1.1010	1.0689	1.0301	1.0000
MgO	11.951	3.4241	8.075	1.4800	0.9511	1.5515	1.0029
Al2O3	21.613	4.8961	17.505	1.2347	0.9568	1.2904	1.0000
Mo	0.306	0.0498	0.314	0.9747	1.0292	0.9473	0.9998
TiO2	0.055	0.0079	0.055	0.9909	1.0284	1.0131	0.9511
Cr2O3	42.164	6.4072	43.424	0.9710	0.9859	1.0032	0.9818

 Total 98.238 18.3404 89.871 Total O = 24.0 Iteration = 5

recalculate wt% FeO 16.18

Fe2O3 6.27

New Total: 98.87

Mg .568
 Ti .001
 FeO .432
 Fe3 .674
 Cr .525

Zn ppm 1839
 Ni ppm 691

Ca .0000
 Fe2 .4255
 Fe3 .1484
 Ni .0022
 Zn .0053
 Mg .5601
 Al .8009
 Mo .0081
 Ti .0013
 Cr 1.0482

Intensity & Wt. %

Group : Laflamme

Sample : TAKLA

Unknown Specimen

Group : Laflamme

Sample : TAKLA

UNK No. : 252

Comment : 83G-26-10

Stage : X= 16.1835 Y= 85.6870 Z= 10.7275

Dated on Dec 11 09:10 1993

WDS only No. of accumulation : 1

Err.(A) : 2.007E-08

Element	Peak(mm)	Net(cps)	Bg-(cps)	Bg+(cps)	S.D.(%)
1 Ca	107.763	-0.5	30.8	26.4	4.08
2 Fe	134.820	3583.6	39.4	34.2	0.37
3 Ni	115.380	9.1	63.4	51.8	1.91
4 Zn	99.785	48.8	76.4	81.4	1.39
5 Mg	107.500	764.1	12.4	8.4	0.57
6 Al	90.585	1728.2	20.4	11.8	0.54
7 Mn	146.420	62.7	32.0	29.4	1.62
8 Ti	191.487	6.9	12.2	10.8	3.50
9 Cr	159.500	6851.8	26.4	23.6	0.27

ZAF Oxide Acc. Voltage : 20.0 (kV)

Element	Wt.(%)	Cation	K(%)	ZAF	Z	A	F
CaO	0.000	0.0000	0.000	0.0000	0.0000	0.0000	0.0000
FeO	24.139	4.1476	22.312	1.0819	1.0127	1.0686	0.9997
NiO	0.058	0.0095	0.052	1.1202	1.0561	1.0612	0.9995
ZnO	0.376	0.0570	0.343	1.0944	1.0553	1.0370	1.0000
MgO	8.166	2.5010	5.095	1.6026	0.9413	1.6951	1.0044
Al2O3	11.138	2.6972	8.761	1.2713	0.9469	1.3426	1.0000
MnO	0.436	0.0759	0.453	0.9624	1.0174	0.9463	0.9997
TiO2	0.077	0.0119	0.081	0.9546	1.0171	1.0105	0.9288
Cr2O3	53.924	8.7596	56.223	0.9591	0.9747	1.0017	0.9823

Total 98.314 18.2597 93.320 Total O = 24.0 Iteration = 5

recalculate wt% FeO 20.10

Fe2O3 4.49

New Total: 98.78

Intensity & Wt. %

Group : Laflamme

Sample : TAKLA

X

Unknown Specimen

Group : Laflamme

Sample : TAKLA

UNK No. : 253

Comment : 83G-26-11

Age : X= 15.7300 Y= 85.6580 Z= 10.7260

dated on Dec 11 09:14 1993

WDS only No. of accumulation : 1

Conr.(A) : 2.008E-08

Element	Peak(mm)	Net(cps)	Bq-(cps)	Bq+(cps)	S.D.(%)
1 Ca	107.763	-2.3	30.8	26.4	4.20
Fe	134.820	3647.4	39.4	34.2	0.37
3 Ni	115.380	12.5	63.4	51.8	1.86
4 Zn	99.785	33.4	76.4	81.4	1.48
Mg	107.500	885.2	12.4	8.4	0.53
Al	90.585	2100.9	20.4	11.8	0.49
7 Mn	146.420	58.9	32.0	29.4	1.65
8 Ti	191.487	11.6	12.2	10.8	3.15
Cr	159.500	6392.9	26.4	23.6	0.28

ZAF Oxide Acc. Voltage : 20.0 (kV)

Element	Wt.(%)	Cation	K(%)	ZAF	Z	A	F
CaO	0.000	0.0000	0.000	0.0000	0.0000	0.0000	0.0000
FeO	24.523	4.1457	22.698	1.0804	1.0155	1.0642	0.9997
AlO	0.079	0.0129	0.071	1.1212	1.0592	1.0589	0.9997
TiO	X> 0.258	0.0385	0.235	1.0961	1.0585	1.0355	1.0000
MgO	9.299	2.8021	5.900	1.5761	0.9436	1.6634	1.0041
Al2O3	13.476	3.2108	10.644	1.2660	0.9493	1.3337	1.0000
SiO	0.411	0.0703	0.425	0.9655	1.0201	0.9466	0.9998
TiO2	0.131	0.0199	0.136	0.9645	1.0198	1.0112	0.9354
Cr2O3	50.367	8.0497	52.432	0.9606	0.9774	1.0022	0.9807

Total 98.544 18.3499 92.541 Total O = 24.0 Iteration = 5

Ca .0000
 Fe2 .5252
 Fe3 .1525
 Ni .0021
 Zn .0063
 Mg .4581
 Al .5249
 Mn .0115
 Ti .0033
 Cr 1.3162

recalculate wt% FeO 19.00

Fe2O3 6.13

New Total; 99.16

Mg# .466
 Ti# .005
 Fe2# .534
 Fe3# .076
 V# .660

Zn ppm 2072
 Ni ppm 620

Intensity & Wt. %

Group : Laflamme

Sample : TAKLA

Unknown Specimen

Group : Laflamme

Sample : TAKLA

UNK No. : 254

Comment : 83G-26-12

Age : X= 15.0990 Y= 85.8190 Z= 10.7220

Dated on Dec 11 09:18 1993

WDS only No. of accumulation : 1

Conr.(A) : 2.009E-08

Element	Peak(mm)	Net(cps)	Bg-(cps)	Bg+(cps)	S.D.(%)
1 Ca	107.763	1.9	30.8	26.4	3.92
Fe	134.820	4336.7	39.4	34.2	0.34
3 Ni	115.380	13.5	63.4	51.8	1.85
4 Zn	99.785	31.1	76.4	81.4	1.49
Mg	107.500	694.7	12.4	8.4	0.59
Al	90.585	1559.2	20.4	11.8	0.56
7 Mn	146.420	70.4	32.0	29.4	1.56
Ti	191.487	16.2	12.2	10.8	2.90
Cr	159.500	6468.4	26.4	23.6	0.28

ZAF Oxide Acc. Voltage : 20.0 (kV)

Element	Wt.(%)	Cation	K(%)	ZAF	Z	A	F
CaO	0.007	0.0016	0.007	0.9785	0.9637	1.0190	0.9964
FeO	29.010	5.1013	26.974	1.0755	1.0108	1.0643	0.9997
LiO	x 0.086	0.0145	0.076	1.1212	1.0540	1.0641	0.9997
SiO	x 0.239	0.0371	0.218	1.0939	1.0531	1.0388	1.0000
MgO	x 7.560	2.3695	4.628	1.6334	0.9397	1.7303	1.0046
Al2O3	10.140	2.5132	7.896	1.2842	0.9454	1.3585	1.0000
LiO	0.488	0.0870	0.508	0.9610	1.0154	0.9466	0.9998
TiO2	0.181	0.0287	0.190	0.9575	1.0153	1.0110	0.9329
Cr2O3	50.375	8.3746	53.025	0.9500	0.9729	1.0022	0.9743
Total	98.086	18.5274	93.522	Total O =	24.0	Iteration =	5

recalculate wt% FeO 21.01

Fe2O3 8.89

New Total 98.99



Unknown Specimen

Group : Laflamme Sample : TAKLA
UNK No. : 255 Comment : 83G-26-13
Stage : X= 14.6150 Y= 85.6835 Z= 10.7220
dated on Dec 14 22:12 1993
WDS only No. of accumulation : 1

C cr.(A) : 2.016E-08

Element	Peak(mm)	Net(cps)	Bg-(cps)	Bg+(cps)	S.D.(%)
1 Ca	107.763	-0.5	29.2	25.0	4.18
2 Fe	134.810	3490.7	43.6	34.0	0.38
3 Ni	115.380	29.8	67.6	47.0	1.68
4 Zn	99.785	4.0	90.0	79.2	1.66
5 Mg	107.519	1447.6	15.0	4.8	0.59
Al	90.590	3353.6	23.4	13.0	0.38
Mn	146.420	36.9	28.8	27.0	1.93
8 Ti	191.487	133.8	13.8	10.4	1.30
Cr	159.468	4833.4	24.8	22.8	0.32

ZAF Oxide Acc. Voltage : 20.0 (kV)

Element	Wt.(%)	Cation	K(%)	ZAF	Z	A	F
SiO	0.000	0.0000	0.000	0.0000	0.0000	0.0000	0.0000
FeO	23.388	3.7205	21.703	1.0776	1.0261	1.0505	0.9997
NiO	0.189	0.0289	0.168	1.1232	1.0707	1.0491	1.0000
AlO	0.031	0.0043	0.028	1.1022	1.0706	1.0296	1.0000
MgO	14.108	4.0003	9.611	1.4680	0.9524	1.5367	1.0030
Al2O3	21.131	4.7375	16.962	1.2458	0.9581	1.3003	1.0000
SiO	0.260	0.0419	0.266	0.9779	1.0306	0.9490	0.9998
SiO2	1.564	0.2237	1.562	1.0008	1.0298	1.0132	0.9592
Cr2O3	38.347	5.7670	39.464	0.9717	0.9873	1.0055	0.9788

Total 99.018 18.5241 89.764 Total O = 24.0 Iteration = 5

Ca .0000
 Fe2 .13761
 Fe3 .2265
 Ni .0047
 Zn .0007
 Mg .6478
 Al .7672
 Mn .0068
 Ti .0362
 Cr .9340

recalculated wt% FeO 14.60

Fe2O3 9.77

New Total: 100.00

Mg# .633
 Ti# .035
 Fe2# .367
 Fe3# .117
 Cr# .485

Zn ppm 249
 Ni ppm 1485

close to P3, Zn is high

Intensity & Wt. %

Group : Laflamme

Sample : TAKLA

Unknown Specimen

Group : Laflamme

Sample : TAKLA

UNK No. : 256

Comment : 83G-27-1

Age : X= 21.3300 Y= 85.5125 Z= 10.7450

Entered on Dec 11 09:27 1993

WDS only No. of accumulation : 1

Current (A) : 2.011E-08

Element	Peak(mm)	Net(cps)	Bg-(cps)	Bg+(cps)	S.D.(%)
1 Ca	107.763	-0.5	30.8	26.4	4.08
2 Fe	134.820	3965.9	39.4	34.2	0.35
3 Ni	115.380	31.7	63.4	51.8	1.66
4 Zn	99.785	10.7	76.4	81.4	1.65
5 Mg	107.500	1088.3	12.4	8.4	0.48
6 Al	90.585	2383.2	20.4	11.8	0.46
7 Mn	146.420	46.8	32.0	29.4	1.77
8 Ti	191.487	138.3	12.2	10.8	1.28
9 Cr	159.500	5467.5	26.4	23.6	0.30

ZAF Oxide Acc. Voltage : 20.0 (kV)

Element	Wt.(%)	Cation	K(%)	ZAF	Z	A	F
CO	0.000	0.0000	0.000	0.0000	0.0000	0.0000	0.0000
FeO	26.515	4.4393	24.643	1.0760	1.0188	1.0565	0.9997
NO	0.201	0.0324	0.179	1.1225	1.0627	1.0564	0.9999
ZO	0.082	0.0122	0.075	1.0984	1.0622	1.0341	1.0000
MgO	11.224	3.3495	7.243	1.5495	0.9463	1.6311	1.0039
Al2O3	15.290	3.6080	12.057	1.2682	0.9520	1.3321	1.0000
MO	0.328	0.0556	0.338	0.9705	1.0233	0.9486	0.9997
TiO2	1.590	0.2394	1.619	0.9823	1.0228	1.0121	0.9489
Cr2O3	43.045	6.8134	44.775	0.9614	0.9804	1.0050	0.9758

Total 98.275 18.5499 90.929 Total O = 24.0 Iteration = 5

Ca 1.0000
 Fe2 1.4823
 Fe3 1.2376
 Ni 1.0052
 Zn 1.0020
 Mg 1.5430
 Al 1.5849
 Mn 1.0096
 Ti 1.0315
 Cr 1.1045

recalculated wt% FeO 17.77

Fe2O3 9.73

New Total : 99.25

Mg 1.536
 Ti 1.037
 Fe2 1.470
 Fe3 1.123
 Cr 1.573

Zn ppm 658
 Ni ppm 1579

Close to P3

Unknown Specimen

Group : Laflamme Sample : TAKLAI
 UNK No. : 12 Comment : 83G30-1
 Age : X= 32.3040 Y= 79.4860 Z= 10.8250
 Date : Dec 24 12:06 1993
 WDS only No. of accumulation : 1

Current (A) : 2.001E-08

Element	Peak (mm)	Net (cps)	Bg- (cps)	Bg+ (cps)	S.D. (%)
1 Ca	107.747	1.8	28.2	25.4	115.81 ?
2 Fe	134.832	3611.0	41.6	31.6	0.38
3 Ni	115.360	29.0	58.2	51.8	9.52
4 Zn	99.775	8.6	85.8	81.0	38.03 ?
5 Mg	107.496	1057.1	10.8	6.0	0.50
6 Al	90.598	2860.0	22.8	12.6	0.42
7 Mn	146.388	40.5	32.0	31.2	5.50
8 Ti	191.475	81.9	11.8	11.6	2.29
9 Cr	159.478	5536.9	20.2	25.6	0.30

ZAF Oxide Acc. Voltage : 20.0 (kV)

Element	Wt. (%)	Cation	K (%)	ZAF	Z	A	F
CO	0.007	0.0014	0.007	0.9944	0.9726	1.0216	1.0007
FeO	24.430	4.0185	22.660	1.0781	1.0209	1.0563	0.9997
NO	0.186	0.0295	0.166	1.1224	1.0650	1.0540	0.9999
ZO	0.066	0.0096	0.060	1.0994	1.0646	1.0326	1.0000
MgO	10.843	3.1791	7.123	1.5221	0.9481	1.6000	1.0034
Al ₂ O ₃	18.265	4.2344	14.623	1.2491	0.9538	1.3097	1.0000
MnO	0.280	0.0467	0.288	0.9719	1.0255	0.9480	0.9998
TiO ₂	0.942	0.1394	0.957	0.9847	1.0249	1.0124	0.9490
Cr ₂ O ₃	43.233	6.7232	44.783	0.9654	0.9824	1.0042	0.9786
Total	98.252	18.3818	90.667	Total O =	24.0	Iteration =	5

Ca .0002
 Fe2 .4900
 Fe3 .1644
 Ni .0048
 Zn .0016
 Mg .5192
 Al .6915
 Mn .0076
 Ti .0228
 Cr 1.0980

Recalculate wt% FeO 18.24

Fe₂O₃ 6.88

New Total: 98.94

Mg # .514
 Ti # .026
 Fe2 # .486
 Fe3 # .084
 Cr # .562

Zn ppm 530
 Ni ppm 1461

P3*

* Ni is low

Unknown Specimen

Group : Laflamme Sample : TAKLAI
UNK No. : 14 Comment : 83G30-4
Stage : X= 30.2270 Y= 79.6900 Z= 10.8250
dated on Jan 5 10:43 1994
WDS only No. of accumulation : 1

Current (A) : 2.008E-08

Element	Peak (mm)	Net (cps)	Bq- (cps)	Bq+ (cps)	S.D. (%)
1 Ca	107.737	-1.8	32.8	24.0	100.00 ?
Fe	134.820	3399.7	35.8	38.8	0.39
Ni	115.360	19.2	64.0	42.2	13.91
4 Zn	99.805	6.4	90.2	79.4	51.05 ?
5 Mg	107.520	1064.1	13.8	5.8	0.50
Al	90.598	1577.9	24.2	12.6	0.57
Mn	146.397	57.4	29.6	34.4	4.06
8 Ti	191.484	28.2	15.6	12.4	5.56
Cr	159.457	6765.8	25.2	26.2	0.27

ZAF Oxide Acc. Voltage : 20.0 (kV)

Element	Wt. (%)	Cation	K (%)	ZAF	Z	A	F
ao	0.000	0.0000	0.000	0.0000	0.0000	0.0000	0.0000
FeO	23.036	3.9091	21.258	1.0836	1.0152	1.0676	0.9998
NiO	0.123	0.0201	0.110	1.1215	1.0588	1.0593	0.9999
no	0.049	0.0074	0.045	1.0961	1.0582	1.0358	1.0000
go	11.320	3.4240	7.189	1.5747	0.9434	1.6617	1.0045
Al2O3	10.308	2.4652	8.038	1.2824	0.9490	1.3513	1.0000
no	0.393	0.0676	0.408	0.9651	1.0198	0.9465	0.9998
io2	0.315	0.0481	0.329	0.9591	1.0195	1.0103	0.9312
Cr2O3	53.098	8.5185	55.133	0.9631	0.9771	1.0020	0.9837

Total 98.642 18.4600 92.509 Total O = 24.0 Iteration = 5

Ca .0000
Fe2 .4365
Fe3 .1996
Ni .0033
Zn .0012
Mg .5564
Al .4006
Mn .0110
Ti .0078
Cr 1.3843

Recalculate wt% FeO 15.83
Fe2O3 8.02
New Total : 99.44

Mg # .566
Ti # .013
Fe2 # .446
Fe3 # .100
Cr # .698

Zn ppm 393
Ni ppm 966

P3*

* Problem with Zn analysis.

Unknown Specimen

Group : Laflamme Sample : TAKLAI
UNK No. : 15 Comment : 83G30-5
Age : X= 29.7355 Y= 79.6400 Z= 10.8275
Dated on Dec 24 12:23 1993
WDS only No. of accumulation : 1

Current (A) : 2.001E-08

Element	Peak (mm)	Net (cps)	Bg- (cps)	Bg+ (cps)	S.D. (%)
1 Ca	107.747	0.8	31.0	24.2	272.52 ?
2 Fe	134.832	3118.9	41.4	37.8	0.41
3 Ni	115.360	23.8	66.0	53.6	11.93
4 Zn	99.775	0.6	89.6	84.6	508.43 ? ←
5 Mg	107.496	1156.9	13.8	7.4	0.48
6 Al	90.598	1608.8	23.8	14.4	0.57
7 Mn	146.388	44.8	30.0	33.0	5.02
8 Ti	191.475	24.0	10.6	11.0	5.82
9 Cr	159.478	6855.7	28.6	18.4	0.27

ZAF Oxide Acc. Voltage : 20.0 (kV)

Element	Wt. (%)	Cation	K (%)	ZAF	Z	A	F
CaO	0.003	0.0006	0.003	0.9817	0.9687	1.0178	0.9957
FeO	21.252	3.5888	19.572	1.0859	1.0165	1.0685	0.9998
NO	0.153	0.0249	0.137	1.1216	1.0602	1.0579	1.0000
ZnO	0.005	0.0007	0.005	1.0967	1.0596	1.0350	1.0000
MgO	12.147	3.6561	7.795	1.5582	0.9444	1.6425	1.0045
Al2O3	10.532	2.5066	8.226	1.2804	0.9501	1.3477	1.0000
MnO	0.309	0.0528	0.319	0.9661	1.0211	0.9463	0.9998
TiO2	0.269	0.0409	0.280	0.9596	1.0207	1.0102	0.9306
Cr2O3	53.597	8.5564	55.448	0.9666	0.9783	1.0019	0.9862

Total	98.267	18.4277	91.785	Total O = 24.0		Iteration = 5	

Ca .0001
 Fe2 .3986
 Fe3 .1858
 Ni .0040
 Zn .0001
 Mg .5951
 Al .4080
 Mn .0086
 Ti .0067
 Cr 1.3929

Recalculate wt% FeO 14.50
 Fe2O3 7.51
 New Total: 99.02
 Zn ppm 40
 Ni ppm 1202

Mg# .599
 Ti# .011
 Fe2# .401
 Fe3# .094
 Cr# .701

Unknown Specimen

Group : Laflamme

Sample : TAKLAI

UWK No. : 16

Comment : 83G30-6

Stage : X= 29.6855 Y= 80.3035 Z= 10.8225

Dated on Dec 24 12:29 1993

WDS only No. of accumulation : 1

Current (A) : 2.001E-08

Element	Peak(mm)	Net(cps)	Bg-(cps)	Bg+(cps)	S.D.(%)
1 Ca	107.747	5.2	28.6	25.0	40.16 ?
2 Fe	134.832	3758.6	46.0	33.8	0.37
3 Ni	115.360	13.8	65.2	55.6	20.39
4 Zn	99.775	5.2	86.2	83.8	63.36 ?
5 Mg	107.496	1038.2	12.6	7.6	0.50
6 Al	90.598	1187.6	18.2	13.6	0.66
7 Mn	146.388	50.9	35.0	29.4	4.52
8 Ti	191.475	29.1	12.0	9.6	4.95
9 Cr	159.478	6823.3	26.6	30.0	0.27

ZAF Oxide Acc. Voltage : 20.0 (kV)

Element	Wt.(%)	Cation	K(%)	ZAF	Z	A	F
CaO	0.019	0.0043	0.020	0.9783	0.9657	1.0177	0.9954
FeO	25.498	4.4287	23.586	1.0811	1.0130	1.0674	0.9999
NiO	0.089	0.0148	0.079	1.1217	1.0564	1.0619	0.9999
ZnO	0.040	0.0061	0.036	1.0951	1.0556	1.0374	1.0000
MgO	11.216	3.4724	6.996	1.6033	0.9415	1.6946	1.0048
Al ₂ O ₃	7.884	1.9299	6.072	1.2984	0.9472	1.3708	1.0000
MnO	0.349	0.0614	0.363	0.9630	1.0176	0.9464	0.9999
TiO ₂	0.325	0.0508	0.340	0.9561	1.0174	1.0103	0.9302
Cr ₂ O ₃	52.845	8.6772	55.187	0.9576	0.9750	1.0020	0.9802
Total	98.265	18.6456	92.678	Total O =	24.0	Iteration =	4

Ca .0007
 Fe2 .4360
 Fe3 .2766
 Ni .0029
 Zn .0010
 Mg .5586
 Al .3105
 Mn .0099
 Ti .0082
 Cr 1.3962

Recalculate wt% FeO 15.60

Fe₂O₃ 11.00

New Total: 99.36

Mg # .562
 Ti # .014
 Fe2 # .438
 Fe3 # .139
 Ni # .0029

Zn ppm 321
 Ni ppm 699

X

Close to P3

Unknown Specimen

Group : Laflamme Sample : TAKLAI1
 WNK No. : 17 Comment : 83G30-8
 Stage : X= 31.0495 Y= 80.3245 Z= 10.8195
 Dated on Dec 24 12:34 1993
 WDS only No. of accumulation : 1

Current (A) : 2.001E-08

Element	Peak (mm)	Net (cps)	Bg- (cps)	Bg+ (cps)	S.D. (%)
Ca	107.747	-2.4	30.6	23.2	100.00 ?
Fe	134.832	2914.4	34.8	31.2	0.42
Ni	115.360	39.1	59.6	51.6	7.20
Zn	99.775	4.7	82.4	73.4	66.77 ?
Mg	107.496	1436.7	13.0	9.0	0.43
Al	90.598	2572.1	26.4	13.6	0.45
Mn	146.388	37.0	28.0	26.6	5.62
Ti	191.475	104.7	13.6	10.6	1.94
Cr	159.478	5794.8	26.8	22.8	0.30

ZAF Oxide Acc. Voltage : 20.0 (kV)

Element	Wt. (%)	Cation	K (%)	ZAF	Z	A	F
CaO	0.000	0.0000	0.000	0.0000	0.0000	0.0000	0.0000
FeO	19.829	3.2153	18.289	1.0842	1.0235	1.0597	0.9996
Fe ₂ O ₃	0.252	0.0392	0.224	1.1222	1.0679	1.0510	0.9999
NiO	0.036	0.0052	0.033	1.1005	1.0676	1.0308	1.0000
MgO	14.389	4.1587	9.681	1.4863	0.9502	1.5585	1.0037
Al ₂ O ₃	16.559	3.7843	13.151	1.2592	0.9559	1.3173	1.0000
MnO	0.257	0.0422	0.264	0.9743	1.0280	0.9480	0.9997
TiO ₂	1.204	0.1755	1.223	0.9842	1.0273	1.0117	0.9470
Cr ₂ O ₃	45.714	7.0078	46.868	0.9754	0.9848	1.0041	0.9864
Total	98.240	18.4284	89.733	Total O =	24.0	Iteration =	5

Ca .0000
 Fe2 .3371
 Fe3 .1862
 Ni .0064
 Zn .0008
 Mg .6770
 Al .6161
 Mn .0069
 Ti .0286
 Cr 1.1409

Recalculate wt% FeO 12.77

Fe₂O₃ 7.84

New Total: 99.03

Mg # .668
 Ti # .034
 Fe2 # .332
 Fe3 # .096
 Cr # .587

Zn ppm 289
 Ni ppm 1980

P4*

* mgO is low

Unknown Specimen
 Group : Laflamme Sample : TAKLAI
 UNK No. : 18 Comment : 83G30-10
 Stage : X= 32.2505 Y= 80.1800 Z= 10.8195
 Dated on Jan 5 10:48 1994
 WLS only No. of accumulation : 1

Cur.(A) : 2.008E-08

Element	Peak(mm)	Net(cps)	Bg-(cps)	Bg+(cps)	S.D.(%)
1 Ca	107.737	-1.1	27.0	27.0	100.00 ?
2 Fe	134.820	3447.0	44.0	36.4	0.39
3 Ni	115.360	15.3	61.0	49.0	17.66
4 Zn	99.805	21.7	79.8	82.4	15.04
5 Mg	107.520	1099.8	11.0	6.8	0.49
6 Al	90.598	2672.9	28.0	9.8	0.44
7 Mn	146.397	51.4	32.2	30.4	4.44
8 Ti	191.484	7.4	12.4	12.4	17.74
9 Cr	159.457	5829.5	27.4	23.0	0.29

ZAF Oxide Acc. Voltage : 20.0 (kV)

Element	Wt.(%)	Cation	K(%)	ZAF	Z	A	F
Ca	0.000	0.0000	0.000	0.0000	0.0000	0.0000	0.0000
FeO	23.283	3.8424	21.554	1.0802	1.0204	1.0589	0.9998
NiO	0.098	0.0155	0.087	1.1221	1.0645	1.0544	0.9998
ZnO	0.167	0.0244	0.152	1.0989	1.0641	1.0327	1.0000
MgO	11.336	3.3345	7.430	1.5256	0.9477	1.6041	1.0036
Al2O3	17.091	3.9750	13.615	1.2553	0.9533	1.3167	1.0000
MnO	0.354	0.0592	0.365	0.9704	1.0250	0.9469	0.9998
TiO2	0.085	0.0126	0.087	0.9784	1.0244	1.0121	0.9437
Cr2O3	45.876	7.1575	47.503	0.9658	0.9819	1.0027	0.9809
Total	98.290	18.4211	90.793	Total O =	24.0	Iteration =	5

Recalculate wt% FeO 16.48
 Fe2O3 7.56
 New Total: 99.06
 Zn ppm 1341
 Ni ppm 770
 T. = 790°C

Ca .0000
 Fe2 .4429
 Fe3 .1828
 Ni .0025
 Zn .0040
 Mg .5430
 Al .6474
 Mn .0096
 Ti .0021
 Cr 1.1657

Mg # .551
 Ti # .002
 Fe # .409
 Cr # .092
 C # .584

X

Unknown Specimen

Group : Laflamme Sample : TAKLAI
 JNK No. : 19 Comment : 83G30-11
 Stage : X= 32.5295 Y= 80.7315 Z= 10.8155
 dated on Jan 5 10:54 1994
 WDS only No. of accumulation : 1

Current (A) : 2.008E-08

Element	Peak (mm)	Net (cps)	Bq- (cps)	Bq+ (cps)	S.D. (%)
1 Ca	107.737	2.1	27.2	23.8	94.40 ?
Fe	134.820	4054.4	40.2	33.8	0.36
Ni	115.360	18.7	68.0	56.8	15.37
4 Zn	99.805	12.6	91.0	75.2	26.01
5 Mg	107.520	937.4	12.6	7.2	0.53
Al	90.598	2250.1	23.8	13.4	0.48
Mn	146.397	48.6	29.8	30.0	4.58
8 Ti	191.484	90.7	14.2	12.8	2.19
Cr	159.457	5769.9	25.2	22.0	0.30

ZAF Oxide Acc. Voltage : 20.0 (kV)

Element	Wt. (%)	Cation	K (%)	ZAF	Z	A	F
CaO	0.008	0.0017	0.008	0.9883	0.9690	1.0206	0.9992
FeO	27.277	4.6093	25.352	1.0759	1.0168	1.0584	0.9998
NiO	0.120	0.0195	0.107	1.1223	1.0605	1.0584	0.9999
MnO	0.097	0.0144	0.088	1.0973	1.0599	1.0353	1.0000
ZnO	9.942	2.9946	6.333	1.5699	0.9447	1.6552	1.0040
Al2O3	14.539	3.4627	11.462	1.2685	0.9504	1.3348	1.0000
TiO2	0.334	0.0572	0.345	0.9680	1.0214	0.9479	0.9998
Cr2O3	1.033	0.1570	1.059	0.9759	1.0210	1.0119	0.9446
Cr2O3	45.048	7.1968	47.017	0.9581	0.9786	1.0040	0.9752

Total 98.398 18.5133 91.771 Total O = 24.0 Iteration = 5

Ca .0003
 Fe2 .5254
 Fe3 .2217
 Ni .0032
 Zn .0023
 Mg .4852
 Al .5610
 Mn .0093
 Ti .0254
 Cr 1.1661

Recalculate wt% FeO 19.19
 Fe2O3 9.00
 New Total 99.31

Mg = .486
 Ti = .031
 Fe2 = .560
 Fe3 = .114
 Ni = .598

Zn ppm 779
 Ni ppm 942

Unknown Specimen

Group : Laflamme Sample : TAKLAI
 UNK No. : 20 Comment : 83G30-13
 tage : X= 31.3725 Y= 80.9630 Z= 10.8155
 dated on Dec 24 12:51 1993
 WDS only No. of accumulation : 1

Current (A) : 2.001E-08

Element	Peak(mm)	Net(cps)	Bq-(cps)	Bq+(cps)	S.D.(%)
1 Ca	107.747	0.0	31.8	24.4	4107.45 ?
Fe	134.832	4169.2	42.0	35.6	0.35
3 Ni	115.360	29.0	56.0	49.2	9.32
4 Zn	99.775	11.2	80.8	67.2	27.62
Mg	107.496	1277.2	14.0	8.4	0.45
Al	90.598	3069.4	22.8	11.2	0.41
7 Mn	146.388	41.4	29.6	29.4	5.25
Ti	191.475	172.0	11.6	10.8	1.39
Cr	159.478	4470.6	28.8	24.6	0.34

ZAF Oxide Acc. Voltage : 20.0 (kV)

Element	Wt.(%)	Cation	K(%)	ZAF	Z	A	F
CaO	0.000	0.0000	0.000	1.0021	0.9751	1.0239	1.0038
FeO	28.025	4.5949	26.163	1.0712	1.0237	1.0467	0.9997
SiO	0.187	0.0295	0.166	1.1237	1.0680	1.0523	0.9999
NO	0.087	0.0125	0.079	1.1014	1.0677	1.0315	1.0000
MgO	12.960	3.7875	8.606	1.5058	0.9504	1.5793	1.0032
Al2O3	19.760	4.5661	15.693	1.2591	0.9561	1.3169	1.0000
NO	0.288	0.0478	0.295	0.9763	1.0282	0.9498	0.9997
TiO2	2.015	0.2971	2.010	1.0024	1.0275	1.0136	0.9625
Cr2O3	X 34.771	5.3896	36.158	0.9616	0.9850	1.0065	0.9700
<hr/>							
total	98.093	18.7250	89.171	Total O = 24.0		Iteration = 5	

Recalculate wt% FeO 16.23

Fe2O3 13.11

New Total: 99.42

X

Unknown Specimen

Group : Laflamme Sample : TAKLAI
UNK No. : 21 Comment : 83G30-14
Stage : X= 30.7675 Y= 80.9680 Z= 10.8155
dated on Jan 5 10:59 1994
WDS only No. of accumulation : 1

Conr.(A) : 2.008E-08

Element	Peak(mm)	Net(cps)	Bg-(cps)	Bg+(cps)	S.D.(%)
1 Ca	107.737	-1.6	32.8	25.6	100.00 ?
Fe	134.820	3988.8	39.2	35.2	0.36
Ni	115.360	13.6	65.2	55.8	20.63
4 Zn	99.805	15.3	84.4	79.0	21.31
5 Mg	107.520	940.5	12.2	8.6	0.53
Al	90.598	2290.1	25.6	13.2	0.47
Mn	146.397	61.6	30.6	26.2	3.66
8 Ti	191.484	22.0	12.8	10.0	6.38
Cr	159.457	5952.0	28.0	23.6	0.29

ZAF Oxide Acc. Voltage : 20.0 (kV)

Element	Wt.(%)	Cation	K(%)	ZAF	Z	A	F
CaO	0.000	0.0000	0.000	0.0000	0.0000	0.0000	0.0000
FeO	26.857	4.5128	24.942	1.0768	1.0168	1.0592	0.9998
NiO	0.087	0.0141	0.078	1.1222	1.0605	1.0583	0.9998
ZnO	0.118	0.0174	0.107	1.0973	1.0600	1.0352	1.0000
MgO	9.969	2.9856	6.354	1.5688	0.9447	1.6541	1.0040
Al2O3	14.787	3.5017	11.665	1.2676	0.9504	1.3338	1.0000
MnO	0.423	0.0720	0.438	0.9672	1.0214	0.9470	0.9998
TiO2	0.250	0.0378	0.257	0.9729	1.0210	1.0119	0.9417
Cr2O3	46.458	7.3800	48.501	0.9579	0.9786	1.0028	0.9761

Total 98.949 18.5214 92.342 Total O = 24.0 Iteration = 5

Ca .0000
 Fe2 .5057
 Fe3 .2253
 Ni .0023
 Zn .0028
 Mg .4836
 Al .5672
 Mn .0117
 Ti .0061
 Cr 1.1954

Recalculate wt% FeO 18.58

Fe2O3 9.20

New total: 99.88

Mg# .489
 Ti# .008
 Fe2# .571
 Fe3# .113
 Cr# .601

Zn ppm 948
 Ni ppm 683

Unknown Specimen

Group : Laflamme Sample : TAKLAI
 UNK No. : 22 Comment : 83G30-18
 Stage : X= 30.2465 Y= 81.6155 Z= 10.8130
 Date : Jan 5 11:05 1994
 WDS only No. of accumulation : 1

Current (A) : 2.008E-08

Element	Peak (mm)	Net (cps)	Bq- (cps)	Bq+ (cps)	S.D. (%)
1 Ca	107.737	-3.0	35.0	28.2	100.00 ?
Fe	134.820	4626.6	40.8	37.4	0.33
Ni	115.360	35.1	59.8	54.6	8.07
4 Zn	99.805	0.2	90.6	87.8	2219.17 ?
5 Mg	107.520	1063.4	11.8	7.2	0.50
Al	90.598	2160.5	22.0	12.2	0.49
Mn	146.397	40.2	35.6	29.4	5.60
8 Ti	191.484	237.9	12.0	11.8	1.15
Cr	159.457	5066.5	24.2	22.0	0.32

ZAF Oxide Acc. Voltage : 20.0 (kV)

Element	Wt. (%)	Cation	K (%)	ZAF	Z	A	F
CaO	0.000	0.0000	0.000	0.0000	0.0000	0.0000	0.0000
FeO	30.966	5.2241	28.930	1.0704	1.0174	1.0524	0.9997
NiO	0.225	0.0366	0.201	1.1233	1.0611	1.0586	1.0000
NO	0.001	0.0002	0.001	1.0981	1.0606	1.0354	1.0000
MgO	11.302	3.3985	7.184	1.5731	0.9452	1.6576	1.0041
Al2O3	14.108	3.3545	11.005	1.2820	0.9509	1.3482	1.0000
NO	0.277	0.0473	0.285	0.9707	1.0220	0.9500	0.9998
TiO2	2.742	0.4159	2.777	0.9873	1.0216	1.0123	0.9547
Cr2O3	39.415	6.2865	41.286	0.9547	0.9791	1.0069	0.9684

Total 99.036 18.7636 91.669 Total O = 24.0 Iteration = 5

Ca .0000
 Fe2 .5098
 Fe3 .3257
 Ni .0058
 Zn .0000
 Mg .5433
 Al .5363
 Mn .0076
 Ti .0665
 Cr 1.0050

Recalculate wt% FeO 18.90
 Fe2O3 13.42
 New Total: 100.39

Mg # .516
 Ti # .072
 Fe2 # .484
 Fe3 # .174
 Cr # .538

Zn ppm 8 ?
 Ni ppm 1768

Close to P3

Unknown Specimen

Group : Laflamme Sample : TAKLAI
 UNK No. : 24 Comment : 83G30-21
 Stage : X= 32.3515 Y= 81.4365 Z= 10.8115
 dated on Jan 5 11:11 1994
 WDS only No. of accumulation : 1

Conc. (A) : 2.008E-08

Element	Peak(mm)	Net(cps)	Bq-(cps)	Bq+(cps)	S.D.(%)
1 Ca	107.737	-1.6	28.4	25.4	100.00 ?
Fe	134.820	3592.7	42.0	34.8	0.38
Ni	115.360	25.7	61.8	57.8	11.11
4 Zn	99.805	14.0	78.6	72.8	22.33
5 Mg	107.520	1263.2	12.4	7.2	0.45
Al	90.598	2541.8	23.0	10.0	0.45
Mn	146.397	41.3	30.4	28.8	5.26
8 Ti	191.484	131.1	9.8	10.6	1.63
Cr	159.457	5516.0	27.8	23.4	0.30

ZAF Oxide Acc. Voltage : 20.0 (kV)

Element	Wt.(%)	Cation	K(%)	ZAF	Z	A	F
O	0.000	0.0000	0.000	0.0000	0.0000	0.0000	0.0000
FeO	24.234	3.9605	22.465	1.0788	1.0213	1.0566	0.9997
NiO	0.165	0.0259	0.147	1.1225	1.0654	1.0537	0.9998
MnO	0.108	0.0156	0.098	1.0996	1.0651	1.0324	1.0000
MgO	12.961	3.7753	8.534	1.5187	0.9484	1.5954	1.0037
Al2O3	16.374	3.7714	12.947	1.2647	0.9541	1.3255	1.0000
TiO	0.286	0.0473	0.294	0.9728	1.0259	0.9485	0.9998
Cr2O3	1.509	0.2217	1.530	0.9857	1.0252	1.0121	0.9499
Cr2O3	43.474	6.7167	44.949	0.9672	0.9828	1.0048	0.9794

Total 99.111 18.5343 90.964 Total O = 24.0 Iteration = 5

Ca .0000
 Fe2 .4103
 Fe3 .2307
 Ni .0042
 Zn .0025
 Mg .6111
 Al .6104
 Mn .0077
 Ti .0359
 Cr 1.0873

Recalculate wt% FeO 15.51

Fe2O3 9.69

New total: 100.08

Mg# = .598
 Ti# = .041
 Zn# = .402
 Fe3# = .120
 Cr# = .564

Zn ppm 867
 Ni ppm 1296

X

Close to P3

Unknown Specimen

Group : Laflamme

Sample : TAKLAI

UNK No. : 59

Comment : 83H8-1

Stage : X= 69.3370 Y= 82.2230 Z= 10.6370

Dated on Jan 5 12:24 1994

WDS only No. of accumulation : 1

Current (A) : 2.012E-08

Element	Peak(mm)	Net(cps)	Bg-(cps)	Bg+(cps)	S.D.(%)
1 Ca	107.737	-1.6	33.6	23.6	100.00 ?
2 Fe	134.820	3685.2	42.2	37.2	0.37
3 Ni	115.360	36.9	57.0	47.6	7.41
4 Zn	99.805	4.5	81.6	80.4	70.70 ?
5 Mg	107.520	1388.9	15.6	8.4	0.43
6 Al	90.598	2656.4	19.8	12.2	0.44
7 Mn	146.397	36.4	32.4	30.0	6.02
8 Ti	191.484	169.8	11.4	12.4	1.41
9 Cr	159.457	5128.2	26.0	25.4	0.31

ZAF Oxide Acc. Voltage : 20.0 (kV)

Element	Wt.(%)	Cation	K(%)	ZAF	Z	A	F
CO	0.000	0.0000	0.000	0.0000	0.0000	0.0000	0.0000
FeO	24.771	4.0354	22.998	1.0771	1.0230	1.0533	0.9997
NiO	0.236	0.0370	0.210	1.1231	1.0672	1.0524	0.9999
ZO	0.035	0.0050	0.032	1.1007	1.0669	1.0316	1.0000
M ₂ O	14.086	4.0902	9.365	1.5042	0.9498	1.5779	1.0036
Al ₂ O ₃	17.105	3.9273	13.504	1.2667	0.9555	1.3257	1.0000
MO	0.252	0.0416	0.258	0.9750	1.0275	0.9492	0.9997
TiO ₂	1.964	0.2878	1.978	0.9931	1.0268	1.0125	0.9553
Cr ₂ O ₃	40.362	6.2162	41.705	0.9678	0.9843	1.0058	0.9776

Total 98.811 18.6405 90.050 Total O = 24.0 Iteration = 5

Ca .0000
 Fe2 .3742
 Fe3 .2751
 Ni .0060
 Zn .0008
 Mg .6583
 Al .6321
 Mn .0067
 Ti .0463
 Cr 1.006

Recalculate wt% FeO 14.27
 Fe₂O₃ 11.66
 New Total: 99.99
 Zn ppm 281
 Ni ppm 1854

Mg # .638
 Ti # .049
 Fe # .362
 Fe3 # .144
 Cr # .524

Unknown Specimen

Group : Laflamme Sample : TAKLAI
 UNK No. : 61 Comment : 83H8-3
 Stage : X= 67.9650 Y= 82.4335 Z= 10.6370
 Date : Jan 5 12:29 1994
 WDS only No. of accumulation : 1

Conc. (A) : 2.013E-08

Element	Peak(mm)	Net(cps)	Bg-(cps)	Bg+(cps)	S.D.(%)
1 Ca	107.737	1.1	23.6	19.6	172.73 ?
Fe	134.820	2700.8	41.2	34.6	0.44
Ni	115.360	25.1	54.6	42.8	10.34
4 Zn	99.805	29.3	71.6	72.0	10.65
5 Mg	107.520	1735.6	13.0	8.4	0.39
Al	90.598	6022.7	30.6	13.0	0.29
7 Mn	146.397	30.5	30.2	26.0	6.79
8 Ti	191.484	0.9	11.4	13.0	146.29 ?
Cr	159.457	3580.7	19.0	21.4	0.38

ZAF Oxide Acc. Voltage : 20.0 (kV)

Element	Wt.(%)	Cation	K(%)	ZAF	Z	A	F
SiO	0.004	0.0008	0.004	1.0273	0.9883	1.0288	1.0103
FeO	18.156	2.6717	16.846	1.0777	1.0390	1.0378	0.9995
NiO	0.160	0.0227	0.143	1.1229	1.0846	1.0357	0.9996
AlO	0.227	0.0295	0.205	1.1082	1.0852	1.0212	1.0000
MgO	15.486	4.0619	11.697	1.3239	0.9628	1.3742	1.0006
Al2O3	X35.952	7.4564	30.602	1.1748	0.9686	1.2129	1.0000
SiO	0.213	0.0318	0.216	0.9892	1.0433	0.9486	0.9996
Cr2O3	0.010	0.0014	0.010	1.0351	1.0419	1.0163	0.9776
Cr2O3	X28.725	3.9962	29.105	0.9869	0.9992	1.0049	0.9829

Total 98.933 18.2723 88.827 Total O = 24.0 Iteration = 6

Recalculate wt% FeO 13.22
 Fe₂O₃ 5.49
 New Total: 99.49

X

Unknown Specimen

Group : Laflamme Sample : TAKLAI
 UNK No. : 62 Comment : 83H8-4
 Age : X= 67.3485 Y= 82.4465 Z= 10.6370
 Date: Jan 5 12:35 1994
 WDS only No. of accumulation : 1

Conc. (A) : 2.012E-08

Element	Peak(mm)	Net(cps)	Bg-(cps)	Bg+(cps)	S.D.(%)
1 Ca	107.737	1.3	26.0	25.0	151.72 ?
Fe	134.820	3034.8	37.4	36.2	0.41
Ni	115.360	8.8	61.6	51.8	30.63
4 Zn	99.805	23.5	85.6	76.6	13.93
5 Mg	107.520	1014.5	12.6	8.0	0.51
Al	90.598	2308.1	20.6	14.2	0.47
Mn	146.397	56.0	32.2	30.6	4.12
8 Ti	191.484	4.1	15.0	14.6	34.28 ?
Cr	159.457	6624.5	26.4	24.8	0.28

ZAF Oxide Acc. Voltage : 20.0 (kV)

Element	Wt.(%)	Cation	K(%)	ZAF	Z	A	F
O	0.005	0.0010	0.005	0.9856	0.9702	1.0190	0.9969
FeO	20.560	3.3993	18.939	1.0856	1.0182	1.0664	0.9998
NiO	0.056	0.0090	0.050	1.1211	1.0620	1.0559	0.9997
ZnO	0.180	0.0263	0.164	1.0973	1.0616	1.0336	1.0000
MgO	→ 10.527	3.1024	6.840	1.5390	0.9458	1.6210	1.0039
Al2O3	14.726	3.4313	11.733	1.2550	0.9514	1.3191	1.0000
TiO	0.384	0.0643	0.397	0.9677	1.0227	0.9464	0.9998
Cr2O3	0.046	0.0068	0.047	0.9650	1.0222	1.0109	0.9338
Cr2O3	52.192	8.1581	53.874	0.9688	0.9798	1.0019	0.9869

Total 98.676 18.1985 92.050 Total O = 24.0 Iteration = 5

Ca .0002
 Fe2 .4734
 Fe3 .0871
 Ni .0015
 Zn .0043
 Mg .5114
 Al .5656
 Mn .0106
 Ti .0011
 Cr 1.3448

Recalculate wt% FeO 17.37
 Fe2O3 3.55
 New total: 99.04
 Zn ppm 1446
 Ni ppm 440

Mg # .519
 Ti # .002
 Fe2 # .481
 Fe3 # .044
 Cr # .673

X

Close to P3

Unknown Specimen

Group : Laflamme

Sample : TAKLAI

UNK No. : 63

Comment : 83H8-6

Stage : X= 68.0475 Y= 83.1415 Z= 10.6345

Dated on Jan 5 12:41 1994

WDS only No. of accumulation : 1

Current (A) : 2.012E-08

Element	Peak(mm)	Net(cps)	Bq-(cps)	Bq+(cps)	S.D.(%)
1 Ca	107.737	-0.9	30.8	24.8	100.00 ?
2 Fe	134.820	2898.2	35.4	32.8	0.42
3 Ni	115.360	36.9	58.4	56.8	7.72
4 Zn	99.805	3.8	82.6	73.8	83.22 ?
5 Mg	107.520	1508.5	12.8	7.0	0.41
6 Al	90.598	2793.8	18.8	10.6	0.43
7 Mn	146.397	35.5	29.2	26.0	5.87
8 Ti	191.484	74.3	11.0	11.8	2.44
9 Cr	159.457	5748.4	25.6	25.8	0.30

ZAF Oxide Acc. Voltage : 20.0 (kV)

Element	Wt.(%)	Cation	K(%)	ZAF	Z	A	F
CO	0.000	0.0000	0.000	0.0000	0.0000	0.0000	0.0000
FeO	19.614	3.1217	18.086	1.0845	1.0247	1.0587	0.9997
NiO	0.236	0.0362	0.211	1.1224	1.0692	1.0498	1.0000
ZnO	0.029	0.0041	0.026	1.1011	1.0690	1.0300	1.0000
MgO	14.986	4.2514	10.171	1.4734	0.9512	1.5436	1.0035
Al2O3	17.832	3.9999	14.203	1.2555	0.9569	1.3121	1.0000
MnO	0.245	0.0395	0.251	0.9751	1.0292	0.9477	0.9997
TiO2	0.854	0.1222	0.865	0.9864	1.0285	1.0119	0.9478
Cr2O3	45.649	6.8686	46.749	0.9765	0.9859	1.0037	0.9867

Total 99.445 18.4436 90.562 Total O = 24.0 Iteration = 5

Ca .0000
 Fe2 .3151
 Fe3 .1927
 Ni .0059
 Zn .0007
 Mg .6915
 Al .6506
 Mn .0064
 Ti .0199
 Cr 1.1173

Recalculate wt% FeO 12.17

Fe2O3 8.27

New total: 100.28

Ty# .687
 T# .023
 Fe2# .313
 Al# .098
 Cr# .570

Zn ppm 232
 Ni ppm 1854

X

TOMAL

known Specimen
 Group : Laflamme Sample : TAKLAI
 WNK No. : 28 Comment : 83J3-1
 Stage : X= 23.1345 Y= 85.3625 Z= 10.7890
 Dated on Dec 24 13:36 1993
 WDS only No. of accumulation : 1

Current (A) : 2.002E-08

Element	Peak(mm)	Net(cps)	Bg-(cps)	Bg+(cps)	S.D.(%)
Ca	107.747	-0.9	31.6	25.4	100.00 ?
Fe	134.832	4590.8	37.4	39.4	0.33
Ni	115.360	30.1	66.4	54.8	9.59
Zn	99.775	-0.1	89.4	85.6	100.00 ?
Mg	107.496	1265.9	15.2	6.6	0.45
Al	90.598	1497.2	23.2	12.6	0.59
Mn	146.388	40.9	38.6	30.4	5.64
Ti	191.475	471.0	14.6	12.2	0.78
Cr	159.478	4891.4	30.4	24.0	0.32

ZAF Oxide Acc. Voltage : 20.0 (kV)

Element	Wt.(%)	Cation	K(%)	ZAF	Z	A	F
CaO	0.000	0.0000	0.000	0.0000	0.0000	0.0000	0.0000
FeO	X 30.824	5.2870	28.794	1.0705	1.0168	1.0531	0.9998
SiO	0.194	0.0320	0.172	1.1232	1.0605	1.0591	1.0000
Al ₂ O ₃	0.000	0.0000	0.000	0.0000	0.0000	0.0000	0.0000
MgO	13.455	4.1137	8.526	1.5781	0.9447	1.6628	1.0046
TiO ₂	9.981	2.4127	7.651	1.3045	0.9504	1.3726	1.0000
Cr ₂ O ₃	0.284	0.0493	0.291	0.9729	1.0214	0.9527	0.9998
TiO	X 5.447	0.8402	5.501	0.9902	1.0210	1.0114	0.9589
Cr	37.899	6.1457	39.542	0.9585	0.9786	1.0105	0.9693
<hr/>							
Total	98.084	18.8806	90.477	Total O = 24.0		Iteration = 5	

Recalculate wt % FeO 17.13
 Fe₂O₃ 15.21
 New total: 99.60

Unknown Specimen

Group : Laflamme Sample : TAKLAI
 U.K. No. : 49 Comment : 83I2-2
 Stage : X= 72.7825 Y= 76.3235 Z= 10.6485
 Dated on Dec 24 15:34 1993
 WDS only No. of accumulation : 1

Cur.(A) : 2.007E-08

Element	Peak(mm)	Net(cps)	Bg-(cps)	Bq+(cps)	S.D.(%)
1 Ca	107.747	1.9	30.2	21.0	107.16 ?
2 Fe	134.832	4041.0	37.2	29.8	0.36
3 Ni	115.360	23.4	65.4	51.2	12.01
4 Zn	99.775	9.6	77.2	88.6	33.92 ?
5 Mg	107.496	1005.2	14.2	8.2	0.51
6 Al	90.598	2407.8	21.8	11.6	0.46
7 Mn	146.388	43.6	29.8	32.0	5.11
8 Ti	191.475	144.7	12.6	13.8	1.59
9 Cr	159.478	5596.5	26.0	24.4	0.30

ZAF Oxide Acc. Voltage : 20.0 (kV)

Element	Wt.(%)	Cation	K(%)	ZAF	Z	A	F
CaO	0.007	0.0015	0.007	0.9904	0.9702	1.0210	0.9999
FeO	27.191	4.5415	25.282	1.0755	1.0181	1.0566	0.9998
NO	0.150	0.0241	0.134	1.1225	1.0620	1.0571	0.9999
ZnO	0.074	0.0109	0.067	1.0981	1.0615	1.0345	1.0000
MgO	10.508	3.1281	6.753	1.5559	0.9458	1.6388	1.0038
Al ₂ O ₃	15.528	3.6552	12.274	1.2651	0.9515	1.3297	1.0000
MnO	0.300	0.0508	0.309	0.9700	1.0227	0.9487	0.9998
TiO ₂	1.655	0.2485	1.686	0.9815	1.0223	1.0121	0.9487
Cr ₂ O ₃	43.332	6.8422	45.129	0.9602	0.9798	1.0050	0.9750

Total 98.745 18.5028 91.642 Total O = 24.0 Iteration = 5

Ca .0006
 Fe₂ .4103
 Fe₃ .12307
 Ni .0042
 Zn .0025
 Mg .6111
 Al .6104
 Mn .0077
 Ti .0359
 Cr 1.0873

Recalculate wt% FeO 19.18
 Fe₂O₃ 8.91
 New Total: 99.63
 Zn ppm 867
 Ni ppm 1296

Mg .548
 Ti .041
 Fe₂ .402
 Fe₃ .120
 Cr .564

Unknown Specimen

Group : Laflamme Sample : TAKLAI
 UNK No. : 50 Comment : 83I2-3
 Stage : X= 72.2345 Y= 76.5395 Z= 10.6495
 Date on Dec 24 15:40 1993
 WDS only No. of accumulation : 1

Conc. (A) : 2.007E-08

Element	Peak(mm)	Net(cps)	Bg-(cps)	Bg+(cps)	S.D.(%)
1 Ca	107.747	0.6	27.0	25.0	305.09 ?
Fe	134.832	3386.5	41.2	37.2	0.39
3 Ni	115.360	8.8	63.4	52.6	31.14
4 Zn	99.775	31.1	82.6	77.8	10.57
Mg	107.496	794.1	11.2	6.0	0.58
Al	90.598	1721.4	23.8	12.0	0.55
7 Mn	146.388	60.8	36.2	34.4	4.00
Ti	191.475	3.9	13.8	11.8	33.62 ?
Cr	159.478	7110.1	24.0	28.6	0.27

ZAF Oxide Acc. Voltage : 20.0 (kV)

Element	Wt.(%)	Cation	K(%)	ZAF	Z	A	F
CaO	0.002	0.0005	0.002	0.9779	0.9658	1.0177	0.9948
FeO	22.964	3.9206	21.187	1.0839	1.0132	1.0700	0.9998
O	0.056	0.0092	0.050	1.1205	1.0567	1.0607	0.9997
AlO	0.239	0.0360	0.218	1.0946	1.0559	1.0366	1.0000
MgO	X 8.500	2.5867	5.335	1.5932	0.9417	1.6845	1.0044
Cr2O3	11.132	2.6785	8.775	1.2686	0.9473	1.3391	1.0000
TiO	0.416	0.0719	0.432	0.9628	1.0178	0.9461	0.9998
TiO2	0.043	0.0066	0.045	0.9531	1.0176	1.0102	0.9272
Cr2O3	55.118	8.8961	57.335	0.9613	0.9752	1.0015	0.9843
Total	98.470	18.2061	93.380	Total O =	24.0	Iteration =	5

Recalculate wt% FeO 19.74
 Fe2O3 3.58
 New Total: 98.83

DI*

* Zn and Ni in Diamond
Inclusion Field but analysis
is questionable.

Unknown Specimen

Group : Laflamme Sample : TAKLAI
UNK No. : 51 Comment : 83I2-4
Stage : X= 71.6375 Y= 76.5830 Z= 10.6510
Dated on Jan 5 13:44 1994
WDS only No. of accumulation : 1

Conc. (A) : 2.015E-08

Element	Peak (mm)	Net (cps)	Bq- (cps)	Bq+ (cps)	S.D. (%)
1 Ca	107.737	1.6	27.2	23.2	119.11 ?
Fe	134.820	2303.4	41.6	36.8	0.48
Ni	115.360	26.0	61.8	55.0	10.83
4 Zn	99.805	4.2	84.6	82.2	76.80 ?
Mg	107.520	1410.1	12.8	8.4	0.43
Al	90.598	822.9	22.8	15.0	0.81
Mn	146.397	41.5	33.2	35.6	5.57
8 Ti	191.484	16.7	9.8	13.4	8.20
Cr	159.457	7808.4	29.2	24.8	0.25

ZAF Oxide Acc. Voltage : 20.0 (kV)

Element	Wt. (%)	Cation	K (%)	ZAF	Z	A	F
CaO	0.006	0.0013	0.006	0.9739	0.9680	1.0146	0.9916
FeO	15.719	2.6594	14.353	1.0951	1.0157	1.0785	0.9998
NiO	0.166	0.0270	0.148	1.1205	1.0594	1.0578	1.0000
ZnO	0.032	0.0048	0.030	1.0957	1.0588	1.0349	1.0000
MgO	14.747	4.4474	9.493	1.5535	0.9437	1.6377	1.0051
Al2O3	5.429 ✓	1.2945	4.177	1.2997	0.9494	1.3690	1.0000
MnO	0.283 ✓	0.0485	0.293	0.9645	1.0203	0.9455	0.9998
TiO2	0.183 ✓	0.0278	0.194	0.9434	1.0199	1.0084	0.9173
Cr2O3	61.745 ✓	9.8761	63.407	0.9738	0.9775	1.0007	0.9955

Total 98.310 18.3869 92.102 Total O = 24.0 Iteration = 4

Ca .0004
Fe2 .5555
Fe3 .3523
Ni .0092
Zn .0016
Mg 1.5178
Al .4418
Mn .0166
Ti .0095
Cr .0953

Recalculate wt% FeO 9.62

Fe2O3 6.78

New Total: 98.99

Mg # .732 ✓
Ti # .012
Fe2 # .268
Fe3 # .185
Cr # .809 ✓

Zn ppm 257
Ni ppm 1304

TZN = 1428

X

P1 except Zn and Ni are high temperature

Unknown Specimen

Group : Laflamme Sample : TAKLAI
 WNK No. : 52 Comment : 83I2-5
 Stage : X= 71.5960 Y= 77.3215 Z= 10.6495
 Dated on Dec 24 15:51 1993
 WDS only No. of accumulation : 1

Conc. (A) : 2.008E-08

Element	Peak(mm)	Net(cps)	Bg-(cps)	Bg+(cps)	S.D.(%)
Ca	107.747	0.2	30.4	22.8	1000.01 ?
Fe	134.832	2322.1	42.2	34.2	0.48
Ni	115.360	28.7	62.4	52.4	9.78
Zn	99.775	4.2	92.0	74.0	77.07 ?
Mg	107.496	1417.1	14.2	5.6	0.43
Al	90.598	1232.5	22.6	14.0	0.65
Mn	146.388	41.1	29.0	30.6	5.31
Ti	191.475	17.6	11.8	12.2	7.92
Cr	159.478	7498.5	27.2	29.6	0.26

ZAF Oxide Acc. Voltage : 20.0 (kV)

Element	Wt.(%)	Cation	K(%)	ZAF	Z	A	F
CaO	0.001	0.0002	0.001	0.9784	0.9697	1.0158	0.9933
FeO	15.883	2.6575	14.521	1.0938	1.0176	1.0752	0.9998
LiO	0.184	0.0296	0.164	1.1208	1.0614	1.0560	1.0000
LiO	0.032	0.0048	0.029	1.0968	1.0609	1.0338	1.0000
MgO	14.608	4.3563	9.516	1.5351	0.9453	1.6162	1.0048
Li2O3	8.090	1.9077	6.280	1.2883	0.9510	1.3547	1.0000
LiO	0.282	0.0477	0.291	0.9665	1.0222	0.9458	0.9998
TiO2	0.195	0.0293	0.205	0.9511	1.0217	1.0091	0.9225
Cr2O3	58.938	9.3226	60.436	0.9752	0.9793	1.0011	0.9948
Total	98.213	18.3556	91.443	Total O =	24.0	Iteration =	4

Ca .0000
 Fe2 .2795
 Fe3 .1548
 Ni .0048
 Zn .0008
 Mg .7120
 Al .3118
 Mn .0078
 Ti .0048
 Cr 1.5237

Recalculated wt% FeO 10.22
 Fe2O3 6.29
 New Total: 98.84

Si # .718
 # .016
 Fe2 # .282
 # .078
 # .766

Zn ppm 257
 Ni ppm 1445

Unknown Specimen

Chromite

Group : Laflamme

Sample : TAKLAI

UNK No. : 55

Comment : 83I3-2

Page : X= 59.0550 Y= 83.0425 Z= 10.6340

Dated on Jan 5 13:25 1994

WDS only No. of accumulation : 1

Conc. (A) : 2.013E-08

Element	Peak (mm)	Net (cps)	Bg- (cps)	Bg+ (cps)	S.D. (%)
1 Ca	107.737	-5.3	44.0	27.8	100.00 ?
Fe	134.820	4968.3	47.8	37.6	0.32
Ni	115.360	8.7	61.4	59.6	32.24
4 Zn	99.805	146.9	94.0	90.4	2.65
Mg	107.520	62.1	9.8	6.2	2.57
Al	90.598	941.5	26.2	11.8	0.75
7 Mn	146.397	158.3	35.2	37.8	1.84
8 Ti	191.484	16.2	15.2	11.6	8.93
Cr	159.457	7417.2	31.6	26.4	0.26

ZAF Oxide Acc. Voltage : 20.0 (kV)

Element	Wt. (%)	Cation	K (%)	ZAF	Z	A	F
SiO	0.000	0.0000	0.000	0.0000	0.0000	0.0000	0.0000
FeO	33.173	6.1219	30.989	1.0705	1.0002	1.0710	0.9993
SiO	0.055	0.0098	0.049	1.1171	1.0426	1.0729	0.9987
SiO	1.117	0.1821	1.028	1.0872	1.0412	1.0442	1.0000
MgO	X 0.730	0.2400	0.418	1.7446	0.9309	1.8645	1.0051
Al2O3	6.165	1.6035	4.784	1.2888	0.9366	1.3761	1.0000
SiO	1.067	0.1993	1.122	0.9505	1.0050	0.9463	0.9994
SiO2	0.176	0.0292	0.188	0.9356	1.0053	1.0102	0.9212
Cr2O3	56.489	9.8555	60.291	0.9369	0.9631	1.0018	0.9711
Total	98.972	18.2413	98.869	Total O =	24.0	Iteration =	4

Recalculate wt% FeO 29.69
Fe2O3 3.87
New Total: 99.38

Unknown Specimen

Group : Laflamme Sample : TAKLAI
 UNK No. : 29 Comment : 83J3-2
 Stage : X= 22.4315 Y= 85.5680 Z= 10.7870
 Date: Jan 5 11:16 1994
 WDS only No. of accumulation : 1

Conc. (A) : 2.009E-08

Element	Peak(mm)	Net(cps)	Bg-(cps)	Bg+(cps)	S.D.(%)
1 Ca	107.737	-2.1	33.2	28.0	100.00 ?
Fe	134.820	4050.2	43.4	37.2	0.36
Ni	115.360	-0.2	64.4	60.8	100.00 ?
4 Zn	99.805	135.9	86.4	82.8	2.75
5 Mg	107.520	540.7	11.4	7.2	0.71
Al	90.598	2263.7	27.0	14.0	0.48
Mn	146.397	78.0	31.4	29.0	3.07
8 Ti	191.484	132.4	13.8	9.6	1.65
Cr	159.457	6228.8	28.2	26.2	0.29

ZAF Oxide Acc. Voltage : 20.0 (kV)

Element	Wt.(%)	Cation	K(%)	ZAF	Z	A	F
SiO	0.000	0.0000	0.000	0.0000	0.0000	0.0000	0.0000
FeO	27.221	4.6225	25.313	1.0754	1.0126	1.0627	0.9993
NiO	0.000	0.0000	0.000	0.0000	0.0000	0.0000	0.0000
AlO	1.042	0.1562	0.952	1.0940	1.0553	1.0367	1.0000
MgO	5.891	1.7832	3.651	1.6137	0.9412	1.7076	1.0040
Al2O3	14.498	3.4699	11.525	1.2580	0.9469	1.3286	1.0000
TiO	0.534	0.0918	0.554	0.9642	1.0173	0.9483	0.9994
CrO2	1.494	0.2282	1.545	0.9674	1.0171	1.0116	0.9403
Cr2O3	48.524	7.7901	50.731	0.9565	0.9747	1.0045	0.9769
<hr/>							
Total	99.204	18.1419	94.271	Total O =	24.0	Iteration =	5

Recalculate wt% FeO 24.99

Fe2O3 2.48

New Total: 99.44

P3*

* Ni is low

Unknown Specimen

Group : Laflamme Sample : TAKLAI
UNK No. : 30 Comment : 83J3-5
Stage : X= 20.7210 Y= 85.6730 Z= 10.7855
Dated on Dec 24 13:47 1993
WDS only No. of accumulation : 1

Current (A) : 2.002E-08

Element	Peak (mm)	Net (cps)	Bg- (cps)	Bg+ (cps)	S.D. (%)
Ca	107.747	2.1	29.0	22.0	96.67 ?
Fe	134.832	2834.5	42.0	33.4	0.43
Ni	115.360	19.4	66.0	53.4	14.51
Zn	99.775	8.2	83.4	73.2	38.78 ?
Mg	107.496	1315.4	12.4	6.6	0.44
Al	90.598	2247.7	22.6	10.6	0.48
Mn	146.388	41.5	29.0	32.6	5.32
Ti	191.475	25.3	10.0	12.4	5.63
Cr	159.478	6371.0	23.4	18.6	0.28

ZAF Oxide Acc. Voltage : 20.0 (kV)

Element	Wt. (%)	Cation	K (%)	ZAF	Z	A	F
CaO	0.008	0.0016	0.008	0.9894	0.9727	1.0193	0.9980
FeO	19.318	3.1777	17.778	1.0866	1.0210	1.0645	0.9998
AlO	0.125	0.0198	0.111	1.1218	1.0651	1.0533	0.9999
MgO	0.063	0.0091	0.057	1.0989	1.0647	1.0321	1.0000
MgO	13.375	3.9216	8.859	1.5098	0.9481	1.5862	1.0039
Al2O3	14.516	3.3653	11.486	1.2638	0.9538	1.3250	1.0000
AlO	0.287	0.0478	0.296	0.9707	1.0255	0.9467	0.9998
TiO2	0.287	0.0425	0.295	0.9718	1.0249	1.0110	0.9378
Cr2O3	50.111	7.7930	51.503	0.9730	0.9824	1.0024	0.9880
Total	98.090	18.3784	90.394	Total O =	24.0	Iteration =	5

Recalculate wt% FeO 13.19
Fe2O3 6.82

New Total : 98.78

Mg # .644
Ti # .010
Fe2 # .356
Fe3 # .083
Cr # .640

Zn ppm 506
Ni ppm 982

Ca .0003
Fe2 .3542
Fe3 .1648
Ni .0032
Zn .0015
Mg .6400
Al .5493
Mn .0078
Ti .0069
Cr 1.2720

Unknown Specimen

Group : Laflamme Sample : TAKLAII
 UNK No. : 31 Comment : 83J3-6
 tage : X= 20.5295 Y= 86.3570 Z= 10.7795
 dated on Dec 24 13:53 1993
 WDS only No. of accumulation : 1

TMAC

Corr.(A) : 2.003E-08

Element	Peak(mm)	Net(cps)	Bg-(cps)	Bg+(cps)	S.D.(%)
Ca	107.747	0.0	30.0	24.2	100.00 ?
Fe	134.832	4757.7	40.6	35.8	0.33
Ni	115.360	18.7	62.2	56.2	15.00
Zn	99.775	1.2	93.8	81.0	281.57 ?
Mg	107.496	1082.2	11.6	9.4	0.49
Al	90.598	1532.2	18.4	13.2	0.58
Mn	146.388	60.5	35.2	29.4	3.89
Ti	191.475	423.2	16.0	12.0	0.83
Cr	159.478	5005.4	26.4	24.2	0.32

ZAF Oxide Acc. Voltage : 20.0 (kV)

Element	Wt.(%)	Cation	K(%)	ZAF	Z	A	F
CaO	0.000	0.0000	0.000	0.0000	0.0000	0.0000	0.0000
FeO	31.893	5.5393	29.826	1.0693	1.0150	1.0537	0.9998
SiO	0.120	0.0201	0.107	1.1231	1.0586	1.0609	1.0000
AlO	0.009	0.0014	0.008	1.0968	1.0579	1.0368	1.0000
MgO	11.633	3.6015	7.285	1.5969	0.9433	1.6853	1.0046
Al2O3	10.171	2.4897	7.826	1.2996	0.9489	1.3696	1.0000
SiO	0.418	0.0736	0.431	0.9707	1.0197	0.9521	0.9999
TiO2	* 4.871	0.7608	4.940	0.9860	1.0193	1.0115	0.9563
Cr2O3	38.602	6.3386	40.443	0.9545	0.9769	1.0097	0.9677
<hr/>							
Total	97.717	18.8250	90.866	Total O = 24.0		Iteration = 5	

Recalculate wt% FeO 19.22
 Fe₂O₃ 14.08
 New total, 99.12

X

Unknown Specimen

Group : Laflamme Sample : TAKLAI
UNK No. : 32 Comment : 83J3-7
Age : X= 21.1325 Y= 86.3135 Z= 10.7795
Dated on Dec 24 13:59 1993
WDS only No. of accumulation : 1

Current (A) : 2.004E-08

Element	Peak(mm)	Net(cps)	Bg-(cps)	Bg+(cps)	S.D.(%)
1 Ca	107.747	-1.2	32.2	24.4	100.00 ?
2 Fe	134.832	3435.7	37.2	40.2	0.39
3 Ni	115.360	10.1	66.0	54.2	27.66
4 Zn	99.775	26.4	85.4	80.2	12.58
5 Mg	107.496	916.2	10.2	5.8	0.53
6 Al	90.598	2203.7	24.4	10.2	0.48
7 Mn	146.388	55.0	30.6	29.8	4.13
8 Ti	191.475	12.2	13.6	11.2	11.21
Cr	159.478	6526.7	28.0	24.2	0.28

ZAF Oxide Acc. Voltage : 20.0 (kV)

Element	Wt.(%)	Cation	K(%)	ZAF	Z	A	F
C ₂ O	0.000	0.0000	0.000	0.0000	0.0000	0.0000	0.0000
FeO	23.294	3.9008	21.528	1.0821	1.0165	1.0647	0.9998
N ₂ O	0.065	0.0104	0.058	1.1212	1.0603	1.0578	0.9997
Z ₂ O	0.203	0.0300	0.185	1.0966	1.0597	1.0348	1.0000
MgO	9.629	2.8740	6.164	1.5621	0.9444	1.6473	1.0040
Al ₂ O ₃	14.182	3.3472	11.250	1.2606	0.9501	1.3268	1.0000
M ₂ O	0.378	0.0641	0.391	0.9664	1.0212	0.9466	0.9998
TiO ₂	0.137	0.0206	0.142	0.9654	1.0207	1.0111	0.9353
Cr ₂ O ₃	50.780	8.0391	52.709	0.9634	0.9783	1.0022	0.9826
Total	98.668	18.2862	92.427	Total O = 24.0		Iteration = 5	

Ca .0000
 Fe2 .5146
 Fe3 .1251
 Ni .0017
 Zn .0049
 Mg .4715
 Al .5491
 Mn .0105
 Ti .0034
 Cr 1.3191

Recalculate wt% FeO 18.73
 Fe₂O₃ 5.06
 New Total: 99.18

Mg # .478
 Ti # .005
 Fe2 # .522
 Fe3 # .063
 Cr # .662

Zn ppm 1630
 Ni ppm 510

Unknown Specimen

Group : Laflamme

Sample : TAKLAI1

UNK No. : 33

Comment : 83J3-8

Age : X= 21.7145 Y= 86.3960 Z= 10.7795

Dated on Dec 24 14:04 1993

WDS only No. of accumulation : 1

Current (A) : 2.004E-08

Element	Peak(mm)	Net(cps)	Bg-(cps)	Bg+(cps)	S.D.(%)
1 Ca	107.747	0.9	25.6	22.6	212.57 ?
2 Fe	134.832	3119.1	33.2	34.6	0.41
3 Ni	115.360	18.0	62.4	52.2	15.31
4 Zn	99.775	4.7	79.8	74.8	66.53 ?
5 Mg	107.496	1361.0	13.2	5.8	0.44
6 Al	90.598	4281.8	26.2	9.6	0.34
7 Mn	146.388	47.5	23.0	25.4	4.32
8 Ti	191.475	15.2	10.2	10.8	8.56
Cr	159.478	4762.3	25.0	18.6	0.33

ZAF Oxide Acc. Voltage : 20.0 (kV)

Element	Wt.(%)	Cation	K(%)	ZAF	Z	A	F
CaO	0.003	0.0007	0.003	1.0093	0.9800	1.0247	1.0050
FeO	21.092	3.2763	19.544	1.0792	1.0294	1.0486	0.9998
NO	0.116	0.0173	0.103	1.1231	1.0742	1.0456	0.9999
ZO	0.036	0.0050	0.033	1.1037	1.0743	1.0273	1.0000
MgO	13.074	3.6199	9.158	1.4277	0.9550	1.4917	1.0022
Al ₂ O ₃	X 26.530	5.8081	21.859	1.2137	0.9607	1.2633	1.0000
MO	0.331	0.0521	0.338	0.9798	1.0339	0.9478	0.9998
TiO ₂	0.178	0.0249	0.177	1.0059	1.0329	1.0141	0.9604
Cr ₂ O ₃	37.529	5.5111	38.460	0.9758	0.9903	1.0039	0.9815

Total	98.889	18.3155	89.675	Total O = 24.0		Iteration = 5	

Recalculate wt% FeO 15.68

Fe₂O₃ 6.01

New total: 99.49

Unknown Specimen

Group : Laflamme Sample : TAKLAI
 UNK No. : 34 Comment : 83J3-9
 Stage : X= 22.1710 Y= 86.1520 Z= 10.7820
 Date : Jan 5 13:08 1994
 WDS only No. of accumulation : 1

Conc.(A) : 2.013E-08

Element	Peak(mm)	Net(cps)	Bg-(cps)	Bg+(cps)	S.D.(%)
1 Ca	107.737	-1.2	30.4	29.6	100.00 ?
2 Fe	134.820	5250.7	41.6	39.8	0.31
Ni	115.360	8.0	74.2	54.2	36.07 ?
4 Zn	99.805	53.7	92.6	83.2	6.54
5 Mg	107.520	424.9	11.2	3.4	0.80
Al	90.598	2593.2	22.6	14.2	0.44
Mn	146.397	64.3	35.8	32.2	3.77
8 Ti	191.484	55.9	12.2	11.6	3.04
Cr	159.457	5382.5	27.0	19.6	0.31

ZAF Oxide Acc. Voltage : 20.0 (kV)

Element	Wt.(%)	Cation	K(%)	ZAF	Z	A	F
O	0.000	0.0000	0.000	0.0000	0.0000	0.0000	0.0000
FeO	34.895	6.0370	32.751	1.0655	1.0122	1.0530	0.9997
NiO	0.051	0.0085	0.045	1.1218	1.0555	1.0634	0.9995
O	0.411	0.0629	0.376	1.0951	1.0547	1.0383	1.0000
SiO	X 4.677	1.4423	2.863	1.6335	0.9409	1.7295	1.0038
Al2O3	16.598	4.0471	13.176	1.2597	0.9466	1.3308	1.0000
O	0.439	0.0769	0.455	0.9638	1.0169	0.9480	0.9997
O2	0.635	0.0988	0.651	0.9761	1.0167	1.0131	0.9476
Cr2O3	41.184	6.7361	43.751	0.9413	0.9743	1.0041	0.9622

Total 98.890 18.5096 94.068 Total O = 24.0 Iteration = 4

Recalculate wt% FeO 27.04

Fe2O3 8.73

New Total: 99.77

Unknown Specimen

Group : Laflamme Sample : TAKLAI
 NK No. : 35 Comment : 83J3-10
 Stage : X= 22.7485 Y= 86.1345 Z= 10.7820
 Date: Jan 5 11:28 1994
 DS only No. of accumulation : 1

Curr.(A) : 2.009E-08

Element	Peak(mm)	Net(cps)	Bg-(cps)	Bg+(cps)	S.D.(%)
Ca	107.737	-1.2	28.6	27.2	100.00 ?
2 Fe	134.820	4526.6	42.2	32.6	0.34
Ni	115.360	9.2	76.2	58.4	31.87
Zn	99.805	29.8	86.2	85.0	11.34
5 Mg	107.520	784.0	9.8	7.0	0.58
6 Al	90.598	2625.6	23.2	14.6	0.44
Mn	146.397	64.2	32.4	33.8	3.73
Ti	191.484	40.5	12.2	11.0	3.88
9 Cr	159.457	5325.4	23.4	26.2	0.31

Acc. Voltage : 20.0 (kV)

Element	Wt.(%)	Cation	K(%)	ZAF	Z	A	F	
CaO	0.000	0.0000	0.000	0.0000	0.0000	0.0000	0.0000	
FeO	30.292	5.1593	28.291	1.0707	1.0166	1.0535	0.9998	
NiO	0.059	0.0097	0.053	1.1225	1.0603	1.0590	0.9997	
ZnO	0.229	0.0345	0.209	1.0974	1.0597	1.0356	1.0000	
Al ₂ O ₃	8.367	2.5400	5.294	1.5805	0.9446	1.6671	1.0037	
MnO	16.865	4.0483	13.368	1.2616	0.9502	1.3277	1.0000	
TiO ₂	0.441	0.0761	0.456	0.9677	1.0212	0.9477	0.9998	
Cr ₂ O ₃	0.463	0.0709	0.472	0.9809	1.0208	1.0129	0.9486	
Total	41.262	6.6440	43.374	0.9513	0.9784	1.0037	0.9687	
Total				97.978	18.5829	91.516	Total O = 24.0	Iteration = 5

Recalculate wt% FeO 21.16

Fe₂O₃ 10.15

New Total: 99.00

Unknown Specimen

Group : Laflamme Sample : TAKLAI1
 UNK No. : 36 Comment : 83J3-14
 Stage : X= 22.0385 Y= 87.0300 Z= 10.7750
 Dated on Jan 5 11:33 1994
 WDS only No. of accumulation : 1

Err.(A) : 2.010E-08

Element	Peak(mm)	Net(cps)	Bg-(cps)	Bg+(cps)	S.D.(%)
1 Ca	107.737	-0.4	24.8	26.4	100.00 ?
2 Fe	134.820	3772.3	39.2	36.0	0.37
3 Ni	115.360	21.5	63.8	47.6	12.75
4 Zn	99.805	9.6	78.0	74.2	32.44
5 Mg	107.520	1341.2	17.4	8.4	0.44
6 Al	90.598	3804.9	26.4	12.8	0.37
7 Mn	146.397	39.3	33.8	28.4	5.61
8 Ti	191.484	123.0	10.0	9.2	1.68
9 Cr	159.457	4328.8	24.0	21.8	0.34

ZAF Oxide Acc. Voltage : 20.0 (kV)

Element	Wt.(%)	Cation	K(%)	ZAF	Z	A	F
CaO	0.000	0.0000	0.000	0.0000	0.0000	0.0000	0.0000
FeO	25.301	4.0242	23.565	1.0737	1.0273	1.0454	0.9997
NiO	0.138	0.0211	0.123	1.1236	1.0719	1.0483	0.9999
InO	0.074	0.0104	0.067	1.1030	1.0719	1.0290	1.0000
igO	13.226	3.7497	9.052	1.4612	0.9533	1.5287	1.0026
Al2O3	23.915	5.3609	19.362	1.2352	0.9591	1.2879	1.0000
MnO	0.273	0.0440	0.279	0.9793	1.0318	0.9493	0.9998
SiO2	1.447	0.2070	1.435	1.0088	1.0309	1.0142	0.9649
Cr2O3	X 34.118	5.1301	35.239	0.9682	0.9883	1.0059	0.9738

 Total 98.492 18.5474 89.121 Total O = 24.0 Iteration = 5

Recalculated wt% FeO 16.13
 Fe2O3 10.19
 New Total 99.52

Unknown Specimen

Group : Laflamme

Sample : TAKLAI

UNK No. : 39

Comment : 83J5-7

Stage : X= 31.3775 Y= 86.1360 Z= 10.7785

Dated on Dec 24 14:38 1993

WDS only No. of accumulation : 1

Count (A) : 2.007E-08

Element	Peak(mm)	Net(cps)	Bq-(cps)	Bq+(cps)	S.D.(%)
1 Ca	107.747	-5.4	27.2	28.2	100.00 ?
2 Fe	134.832	3997.4	43.2	32.8	0.36
3 Ni	115.360	17.6	63.0	53.8	15.83
4 Zn	99.775	43.4	76.2	72.6	7.43
5 Mg	107.496	1025.0	11.0	7.2	0.50
6 Al	90.598	4190.7	24.2	18.0	0.35
7 Mn	146.388	53.7	30.0	27.6	4.14
8 Ti	191.475	30.4	9.6	10.8	4.69
Cr	159.478	4403.2	25.4	17.4	0.34

ZAF Oxide Acc. Voltage : 20.0 (kV)

Element	Wt.(%)	Cation	K(%)	ZAF	Z	A	F
C	0.000	0.0000	0.000	0.0000	0.0000	0.0000	0.0000
FeO	26.789	4.2860	25.009	1.0712	1.0258	1.0447	0.9996
N	0.113	0.0174	0.101	1.1228	1.0703	1.0497	0.9995
Z	0.335	0.0473	0.304	1.1020	1.0701	1.0298	1.0000
MgO	10.206	2.9105	6.886	1.4820	0.9521	1.5531	1.0023
Al2O3	26.085	5.8818	21.362	1.2211	0.9578	1.2749	1.0000
M	0.373	0.0604	0.381	0.9767	1.0302	0.9484	0.9997
TiO2	0.357	0.0513	0.354	1.0060	1.0294	1.0148	0.9630
Cr2O3	X 34.173	5.1688	35.507	0.9624	0.9869	1.0046	0.9707

Total 98.431 18.4234 89.905 Total O = 24.0 Iteration = 5

Recalculated wt% FeO 19.73

Fe2O3 7.84

New Total: 99.23

X

Close to P3

Unknown Specimen

Group : Laflamme Sample : TAKLAI
UNK No. : 42 Comment : 83J8-1
Age : X= 59.3065 Y= 77.9980 Z= 10.6525
Dated on Dec 24 14:55 1993
WDS only No. of accumulation : 1

Corr.(A) : 2.007E-08

Element	Peak(mm)	Net(cps)	Bq-(cps)	Bq+(cps)	S.D.(%)
Ca	107.747	-0.7	31.2	22.2	100.00 ?
Fe	134.832	2794.6	38.8	34.0	0.43
Ni	115.360	36.0	60.2	47.6	7.68
Zn	99.775	8.3	77.0	70.8	36.92 ?
Mg	107.496	1520.1	12.4	5.8	0.41
Al	90.598	2572.5	22.8	11.4	0.45
Mn	146.388	36.0	31.2	25.6	5.86
Ti	191.475	107.9	12.2	11.6	1.90
Cr	159.478	5818.5	27.8	25.4	0.30

ZAF Oxide Acc. Voltage : 20.0 (kV)

Element	Wt.(%)	Cation	K(%)	ZAF	Z	A	F
CaO	0.000	0.0000	0.000	0.0000	0.0000	0.0000	0.0000
FeO	18.975	3.0648	17.485	1.0853	1.0243	1.0599	0.9996
AlO	0.231	0.0359	0.206	1.1221	1.0686	1.0502	0.9999
MgO	0.064	0.0092	0.058	1.1008	1.0684	1.0302	1.0000
MgO	15.087	4.3434	10.213	1.4773	0.9508	1.5480	1.0037
Al2O3	16.525	3.7617	13.113	1.2601	0.9565	1.3175	1.0000
AlO	0.250	0.0408	0.256	0.9750	1.0288	0.9480	0.9997
TiO2	1.239	0.1799	1.257	0.9849	1.0280	1.0116	0.9471
Cr2O3	45.858	7.0024	46.919	0.9774	0.9855	1.0041	0.9877
Total	98.229	18.4381	89.507	Total O =	24.0	Iteration =	5

Ca .0000
 Fe2 .3088
 Fe3 .1901
 Ni .0058
 Zn .0015
 Mg .7066
 Al .6126
 Mn .0067
 Ti .0293
 Cr 1.1393

Recalculate wt% FeO 11.75
 Fe2O3 8.04
 New total : 99.05

Mg # .696
 Ti # .035
 Fe2 # .304
 Fe3 # .098
 Ca # .587

Zn ppm 514
 Ni ppm 1815

P3*

Zn, is low
Ni & Mg are high

Unknown Specimen

Group : Laflamme Sample : TAKLAI
UNK No. : 43 Comment : 83J11-1
Stage : X= 64.0515 Y= 77.1460 Z= 10.6575
dated on Jan 5 13:38 1994
WDS only No. of accumulation : 1

Current (A) : 2.014E-08

Element	Peak(mm)	Net(cps)	Bg-(cps)	Bg+(cps)	S.D.(%)
1 Ca	107.737	0.9	28.6	26.6	227.31 ?
2 Fe	134.820	2696.1	42.8	32.0	0.44
3 Ni	115.360	34.5	58.6	50.8	8.05
4 Zn	99.805	2.6	81.4	75.4	123.14 ?
5 Mg	107.520	1432.3	16.4	4.6	0.43
6 Al	90.598	2693.4	23.0	13.6	0.44
7 Mn	146.397	38.7	29.2	28.2	5.51
8 Ti	191.484	16.2	11.8	11.8	8.45
9 Cr	159.457	6091.5	26.8	24.6	0.29

ZAF Oxide Acc. Voltage : 20.0 (kV)

Element	Wt.(%)	Cation	K(%)	ZAF	Z	A	F
CaO	0.003	0.0007	0.003	0.9943	0.9751	1.0202	0.9994
FeO	18.268	2.9359	16.808	1.0869	1.0238	1.0619	0.9997
NiO	0.220	0.0341	0.196	1.1221	1.0682	1.0505	1.0000
NO	0.020	0.0028	0.018	1.1005	1.0680	1.0304	1.0000
ZnO	14.271	4.0880	9.648	1.4792	0.9504	1.5508	1.0036
Al2O3	17.144	3.8830	13.678	1.2533	0.9561	1.3109	1.0000
MnO	0.267	0.0435	0.274	0.9734	1.0283	0.9468	0.9997
TiO2	0.185	0.0267	0.189	0.9792	1.0276	1.0116	0.9421
Cr2O3	48.342	7.3447	49.491	0.9768	0.9851	1.0025	0.9891

Total 98.720 18.3594 90.306 Total O = 24.0 Iteration = 5

Ca .0001
Fe2 .3233
Fe3 .1564
Ni .0056
Zn .0005
Mg .6686
Al .6345
Mn .0071
Ti .0044
Cr 1.2002

Recalculate wt% FeO 12.31

Fe2O3 6.62

New Total: 99.38

Zn ppm 160
Ni ppm 1728

Mg # .674
Ti # .005
Fe2 # .326
Fe3 # .079
Cr # .603

X

Close to P3
Al₂O₃ is high

Unknown Specimen

Group : Laflamme Sample : TAKLAI
UNK No. : 44 Comment : 83J11-3
Stage : X= 62.6135 Y= 77.3475 Z= 10.6565
dated on Jan 5 11:44 1994
WDS only No. of accumulation : 1

Conc. (A) : 2.010E-08

Element	Peak(mm)	Net(cps)	Bg-(cps)	Bg+(cps)	S.D.(%)
1 Ca	107.737	0.5	31.4	23.6	407.44 ?
Fe	134.820	3454.9	40.0	30.8	0.39
Ni	115.360	33.5	64.2	52.6	8.52
4 Zn	99.805	8.5	80.4	74.0	37.05 ?
5 Mg	107.520	1278.3	11.6	6.8	0.45
Al	90.598	2936.0	21.0	14.0	0.42
Mn	146.397	38.6	35.0	26.6	5.68
8 Ti	191.484	91.3	10.2	12.6	2.11
Cr	159.457	5313.3	24.8	27.6	0.31

ZAF Oxide Acc. Voltage : 20.0 (kV)

Element	Wt.(%)	Cation	K(%)	ZAF	Z	A	F
O	0.002	0.0004	0.002	0.9977	0.9747	1.0220	1.0016
FeO	23.286	3.7824	21.582	1.0789	1.0233	1.0547	0.9997
NiO	0.215	0.0335	0.191	1.1227	1.0676	1.0517	0.9999
ZnO	0.065	0.0094	0.059	1.1006	1.0673	1.0312	1.0000
MgO	12.916	3.7397	8.627	1.4971	0.9500	1.5706	1.0034
Al ₂ O ₃	18.716	4.2847	14.940	1.2527	0.9557	1.3108	1.0000
MnO	0.267	0.0439	0.274	0.9743	1.0278	0.9482	0.9997
TiO ₂	1.054	0.1540	1.065	0.9902	1.0271	1.0126	0.9521
Cr ₂ O ₃	41.918	6.4371	43.254	0.9691	0.9846	1.0044	0.9799

Total 98.439 18.4851 89.995 Total O = 24.0 Iteration = 5

Ca .0001
 Fe2 .4036
 Fe3 .2104
 Ni .0055
 Zn .0015
 Mg .6068
 Al .6953
 Mn .0071
 Ti .0256
 Cr 1.0447

Recalculate wt% FeO 15.31

Fe₂O₃ 8.87

New total: 99.35

Mg # .601
 Ti # .027
 Fe2 # .399
 Fe3 # .108
 Cr # .536

Zn ppm 522
 Ni ppm 1689

P3*

* Zn is high

Known Specimen

Group : Laflamme

Sample : TAKLAI

UNK No. : 45

Comment : 83J11-5

Stage : X= 62.0560 Y= 78.2370 Z= 10.6540

Dated on Jan 5 11:50 1994

WDS only No. of accumulation : 1

Cr.(A) : 2.010E-08

Element	Peak(mm)	Net(cps)	Bg-(cps)	Bq+(cps)	S.D.(%)
1 Ca	107.737	-1.1	30.8	26.4	100.00 ?
Fe	134.820	3745.4	38.4	36.4	0.37
Ni	115.360	30.3	62.0	49.2	9.17
4 Zn	99.805	12.3	76.8	75.4	25.52 ←
5 Mg	107.520	1201.0	17.4	6.6	0.47
Al	90.598	2720.7	22.4	10.8	0.43
7 Mn	146.397	42.7	28.6	30.6	5.12
8 Ti	191.484	107.3	11.2	11.8	1.89
	159.457	5358.7	30.8	24.2	0.31

ZAF Oxide Acc. Voltage : 20.0 (kV)

Element	Wt.(%)	Cation	K(%)	ZAF	Z	A	F
CaO	0.000	0.0000	0.000	0.0000	0.0000	0.0000	0.0000
FeO	25.199	4.1270	23.397	1.0770	1.0214	1.0548	0.9997
NiO	0.194	0.0306	0.173	1.1227	1.0655	1.0538	0.9999
ZnO	0.095	0.0137	0.086	1.0998	1.0652	1.0325	1.0000
MgO	12.323	3.5973	8.106	1.5203	0.9485	1.5971	1.0036
Al2O3	17.450	4.0279	13.845	1.2604	0.9542	1.3209	1.0000
MnO	0.294	0.0488	0.303	0.9728	1.0260	0.9484	0.9997
Cr2O3	1.235	0.1819	1.251	0.9877	1.0254	1.0125	0.9514
Cr2O3	42.097	6.5180	43.623	0.9650	0.9829	1.0046	0.9773

Total 98.887 18.5451 90.783 Total O = 24.0 Iteration = 5

Ca .0000
 Fe2 .4329
 Fe3 .2348
 Ni .0049
 Zn .0022
 Mg .5819
 Al .6515
 Mn .0079
 Ti .0294
 Cr 1.0544

Recalculate wt% FeO 16.34
 Fe2O3 9.85
 New Total: 99.88

Mg# .573
 Ti# .032
 Fe2# .427
 Fe3# .121
 Cr# .573

Zn ppm 763
 Ni ppm 1524

known Specimen
 Group : Laflamme Sample : TAKLAI
 JNK No. : 46 Comment : 83J11-6
 Stage : X= 62.6495 Y= 78.2995 Z= 10.6540
 Date on Jan 5 11:56 1994
 S only No. of accumulation : 1

Current (A) : 2.010E-08

Element	Peak(mm)	Net(cps)	Bq-(cps)	Bq+(cps)	S.D.(%)
Ca	107.737	-0.8	31.8	23.4	100.00 ?
Fe	134.820	3819.4	38.6	33.4	0.37
Ni	115.360	11.8	60.8	57.8	23.57
Zn	99.805	17.8	95.0	84.2	19.14
Mg	107.520	800.5	12.0	5.8	0.57
Al	90.598	1686.3	24.0	13.2	0.55
Mn	146.397	67.8	31.4	30.0	3.47
Ti	191.484	21.1	10.6	12.2	6.64
Si	159.457	6763.5	30.6	24.2	0.27

AF Oxide Acc. Voltage : 20.0 (kV)

Element	Wt.(%)	Cation	K(%)	ZAF	Z	A	F
C	0.000	0.0000	0.000	0.0000	0.0000	0.0000	0.0000
FeO	25.772	4.4124	23.859	1.0802	1.0128	1.0667	0.9998
NiO	0.075	0.0124	0.067	1.1212	1.0562	1.0617	0.9998
Zn	0.137	0.0207	0.125	1.0948	1.0554	1.0373	1.0000
Mg	X 8.664	2.6440	5.402	1.6037	0.9414	1.6960	1.0045
Al2O3	10.948	2.6418	8.581	1.2758	0.9470	1.3472	1.0000
Mn	0.463	0.0803	0.481	0.9629	1.0175	0.9465	0.9998
Fe2	0.235	0.0362	0.245	0.9572	1.0172	1.0106	0.9311
Cr2O3	52.700	8.5301	55.059	0.9571	0.9748	1.0020	0.9799
Total	98.994	18.3779	93.820	Total O = 24.0		Iteration = 5	

Recalculate wt% FeO 19.89
 Fe₂O₃ 6.53
 New total: 99.65



Unknown Specimen

Group : Laflamme Sample : TAKLAI
UNK No. : 47 Comment : 83J11-7
Stage : X= 63.3640 Y= 78.1330 Z= 10.6540
dated on Jan 5 12:01 1994
WDS only No. of accumulation : 1

Current (A) : 2.010E-08

Element	Peak(mm)	Net(cps)	Bg-(cps)	Bg+(cps)	S.D.(%)
1 Ca	107.737	0.9	28.8	23.0	208.75 ?
2 Fe	134.820	2932.9	43.0	33.2	0.42
3 Ni	115.360	5.6	64.0	58.6	49.88 ?
4 Zn	99.805	26.4	82.4	75.8	12.29
5 Mg	107.520	1063.5	12.8	5.4	0.50
6 Al	90.598	2389.5	23.8	11.6	0.46
7 Mn	146.397	56.1	31.2	29.0	4.05
8 Ti	191.484	6.7	13.8	10.6	19.56
9 Cr	159.457	6656.4	24.8	23.2	0.28

ZAF Oxide Acc. Voltage : 20.0 (kV)

Element	Wt.(%)	Cation	K(%)	ZAF	Z	A	F
CaO	0.004	0.0007	0.004	0.9863	0.9708	1.0190	0.9970
FeO	19.906	3.2496	18.321	1.0865	1.0189	1.0665	0.9998
NiO	0.036	0.0056	0.032	1.1210	1.0629	1.0550	0.9997
ZnO	0.203	0.0293	0.185	1.0976	1.0624	1.0331	1.0000
MgO	10.980	3.1950	7.178	1.5297	0.9464	1.6102	1.0039
Al2O3	15.234	3.5050	12.159	1.2528	0.9520	1.3159	1.0000
MnO	0.386	0.0638	0.398	0.9685	1.0235	0.9464	0.9998
TiO2	0.075	0.0110	0.078	0.9660	1.0229	1.0109	0.9342
Cr2O3	52.597	8.1177	54.188	0.9706	0.9805	1.0019	0.9880

Total 99.421 18.1777 92.543 Total O = 24.0 Iteration = 5

Ca .0001
Fe2 .4583
Fe3 .0781
Ni .0007
Zn .0048
Mg .5272
Al .5784
Mn .0105
Ti .0018
Cr 1.3397

Recalculate wt% FeO 17.01

Fe2O3 3.22

New total: 99.75

Mg # .535
Ti # .003
Fe2 # .465
Fe3 # .039
Cr # .671

Zn ppm 1630
Ni ppm 282

Diamond
Inclusion

known Specimen
Group : Laflamme Sample : TAKLAI
UNK No. : 48 Comment : 83J11-8
Stage : X= 64.0560 Y= 77.9985 Z= 10.6540
dated on Jan 5 12:07 1994
WDS only No. of accumulation : 1

Corr.(A) : 2.011E-08

Element	Peak(mm)	Net(cps)	Bq-(cps)	Bq+(cps)	S.D.(%)
1 Ca	107.737	-2.2	33.4	25.0	100.00 ?
Fe	134.820	2145.2	38.4	33.0	0.49
Ni	115.360	20.9	66.6	54.2	13.59
4 Zn	99.805	3.3	90.2	79.0	99.68 ?
5 Mg	107.520	1513.7	16.6	10.2	0.42
Al	90.598	1045.0	24.0	12.4	0.71
Mn	146.397	38.8	30.0	30.4	5.62
8 Ti	191.484	17.7	12.0	10.2	7.63
Cr	159.457	7664.9	23.6	23.4	0.26

ZAF Oxide Acc. Voltage : 20.0 (kV)

Element	Wt.(%)	Cation	K(%)	ZAF	Z	A	F
CaO	0.000	0.0000	0.000	0.0000	0.0000	0.0000	0.0000
FeO	14.680 ✓	2.4421	13.394	1.0961	1.0177	1.0772	0.9998
NiO	0.134	0.0214	0.119	1.1207	1.0615	1.0558	1.0000
ZnO	0.025	0.0037	0.023	1.0967	1.0610	1.0336	1.0000
MgO	15.633 ✓	4.6354	10.211	1.5310	0.9454	1.6115	1.0050
Al2O3	6.878 ✓	1.6126	5.315	1.2941	0.9510	1.3607	1.0000
MnO	0.266	0.0448	0.275	0.9665	1.0223	0.9456	0.9998
TiO2	0.196 ✓	0.0293	0.207	0.9479	1.0218	1.0086	0.9198
Cr2O3	60.936 ✓	9.5834	62.366	0.9771	0.9794	1.0008	0.9968
Total	98.748	18.3727	91.910	Total O =	24.0	Iteration =	4

Ca .0000
Fe2 .2366
Fe3 .1621
Ni .0035
Zn .0006
Mg .7569
Al .2633
Mn .0093
Ti .0048
Cr 1.5649

Recalculated wt% FeO 8.71
Fe2O3 6.63
New Total: 99.42
Zn ppm 200 ✓
Ni ppm 1052 OK

Mg# .762
Ti# .011
Fe2# .238
Fe3# .081
Cr# .786 ✓

T_{Zn} = 1.5649

Appendix 12.2

Electron Microprobe Results

Loring Laboratories Ltd.

629 Beaverdam Road N.E.,
 Calgary Alberta T2K 4W7
 Tel: 274-2777 Fax 275-0541

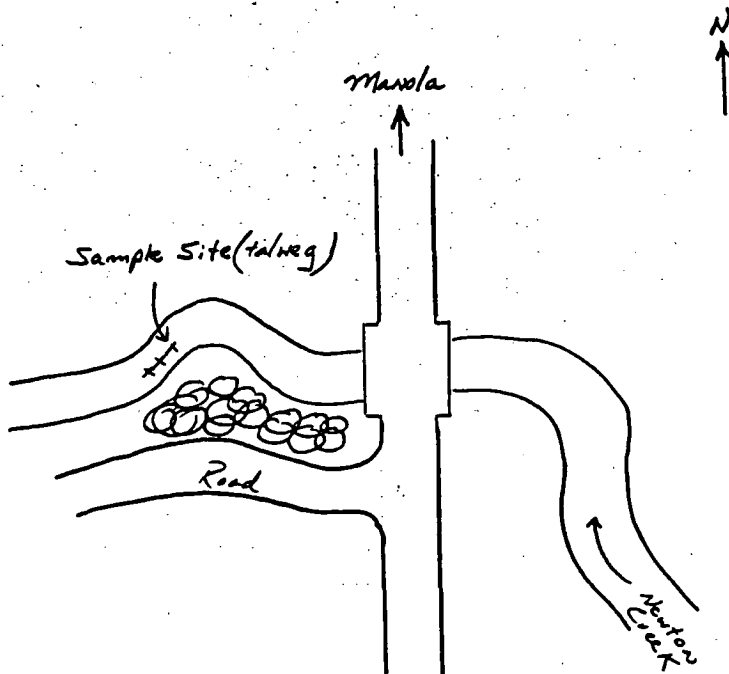
File No. : 36302
 Client: Takta Star
 Microprobe Data

Sample#	Location			Data in wt %													Total	Mineral
	P#	C#	R#	SiO2	TiO2	Al2O3	Cr2O3	FeO	MnO	MgO	CaO	Na2O	K2O	V2O3	ZnO	NiO		
83G-03	71	C	2	0.17	0.09	11.94	47.13	36.13	0.45	2.52	-	-	-	-	0.68	0.00	99.09	Chromite
83G-15	67	A	10	0.18	0.25	17.26	45.22	22.06	0.31	10.03	-	-	-	-	0.15	0.16	95.62	Chromite
83G-15	67	B	10	0.04	0.42	26.31	35.40	21.83	0.30	12.76	-	-	-	-	0.01	0.17	96.57	Chromite
83G-23	72	E	5	0.42	2.69	18.71	35.64	26.26	0.19	12.48	-	-	-	-	0.26	0.07	99.35	Chromite
83G-25	72	F	7	0.01	0.10	22.78	42.70	21.32	0.40	11.69	-	-	-	-	0.00	0.14	99.04	Chromite
83G-26	72	H	8	0.07	0.04	22.91	43.49	18.94	0.38	13.07	-	-	-	-	0.25	0.10	98.85	Chromite
83G-26	72	I	8	0.14	0.35	6.44	48.07	37.44	0.58	5.48	-	-	-	-	0.19	0.03	99.20	Chromite
83G-26	72	J	8	0.10	0.02	12.70	63.17	23.77	0.37	8.85	-	-	-	-	0.07	0.00	96.33	Chromite
83G-26	72	A	9	0.06	0.23	8.22	55.71	22.85	0.45	8.74	-	-	-	-	0.00	0.24	99.29	Chromite
83G-26	72	B	9	0.16	1.36	18.67	41.36	24.40	0.25	12.85	-	-	-	-	0.00	0.24	99.29	Chromite
83G-26	72	C	9	0.02	0.39	14.67	43.06	33.68	0.37	5.74	-	-	-	-	0.42	0.04	98.39	Chromite
83G-26	72	D	9	0.12	0.29	7.76	62.53	21.96	0.27	15.22	-	-	-	-	0.05	0.28	98.48	Chromite
83J-03	68	A	7	0.16	0.26	8.50	46.43	37.29	0.52	5.35	-	-	-	-	0.15	0.13	98.79	Chromite

<u>Sample</u>	<u>Map</u>	<u>Map #</u>	<u>Date</u>	<u>Comments</u>
83J-1	83J/1	1	Oct.4	Sampled.
83J-2	83J/1	2	Oct.4	Sampled.
83J-3	83J/1	3	Oct.8	Alternate sample.
83J-4	83J/2	-	Oct.7	Alternate sample.
83J-5	83J/2	5	Oct.5	Sampled.
83J-6	83J/2	6	Oct.5	Alternate sample.
83J-7	83J/2	7	Oct.5	No sample.
83J-8	83J/2	8	Oct.7	Alternate sample.
83J-9	83J/7	9	Oct.6	No sample.
83J-10	83J/8	10	Oct.6	No sample.
83J-11	83J/7	11	Oct.6	Alternate.
83G-1	83G/16	1	Oct.13	No sample.
83G-22	83G/16	2	Oct.14	Sampled.
Site 83G/16-4	83G/16	4	Oct.13	No sample.
83G-3	83G/9	-	Oct.17	Alternate/sampled.
Site 83G/16 -				
384 Alternate	83G/9	X	Oct.13	No sample.
83G-4	83G/9	1	Oct.14	Sampled.
83G-36	83G/9	3	Oct.16	Sampled.
83G-29	83G/9	4	Oct.16	Sampled.
83G-2	83G/9	2	Oct.18	Sampled.
83G-26	83G/10	1	Oct.18	Sampled.
83G-17	83G/10	2	Oct.19	Sampled.
83G-25	83G/10	6	Oct.19	Sampled.
83G-7	83G/10	3	Oct.20	Sampled.
83G-8	83G/10	?7	Oct.20	Sampled.
83G-20	83G/10	4	Oct.21	Sampled.
83G-24	83G/10	5	Oct.21	Sampled.
83G-23	83G/10	-	Oct.15	Sampled.
83G-10	83G/15	9	Oct.15	Sampled.
83G-19	83G/15	7	Oct.15	Sampled.
83G-18	83G/15	5	Oct.17	Sampled.
83G-27	83G/15	10	Oct.17	Sampled.
83G-28	83G/15	4	Oct.18	Sampled.
83G-11	83G/15	6	Oct.18	Sampled.
83G-12	83G/15	2	Oct.18	Sampled.
83G-21	83G/15	1	Oct.19	Sampled.
Site 83G/15-3	83G/15	3	Oct.19	No sample.
83G-14	83G/15	7	Oct. 9	Sampled.
83G-15	83G/15	8	Oct. 9	Sampled.
83G-16	83G/11	-	Oct. 9	No sample.
83G-30	83G/9	-	Oct.29	Sampled.
83H-5	83H	5	Oct.21	Sampled.
83H-4	83H	4	Oct.21/25	Sampled.
83H-8	83H	8	Oct.25	Sampled.
83H-7	83H	7	Oct.25	Sampled.
83H-3	83H	3	Oct.26	Alternate site.
83H-2	83H	2	Oct.26	No sample.
83H-6	83H	6	Oct.26	No sample.
83I-1	83I	1	Oct.27	
83I-2	83I	2	Oct.27	
83I-3	83I	3	Oct.28	
83I-4	83I	4	Oct.28	No sample.
83I-5	83I	5	Oct.28	

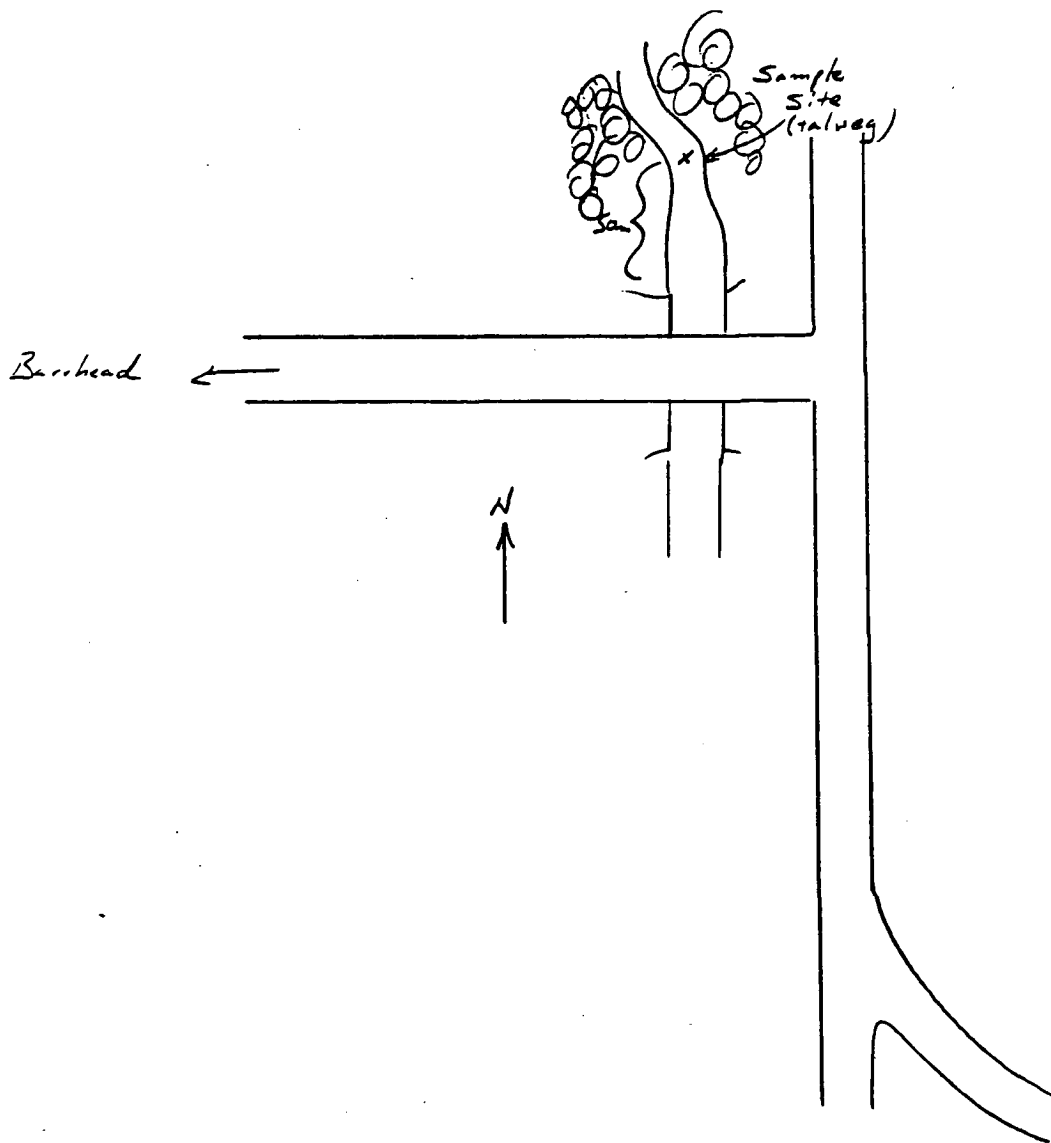
83J-1

The sample was taken on Newton Creek 8 miles south east of Barrhead (83J/1). The sample was taken 50 meters upstream from the bridge on the road north. The sample is a thalweg sample. A local farmer informed us that the creek last flowed 3 years ago. The thalweg consisted of 6 inches of clay overlying gravel.



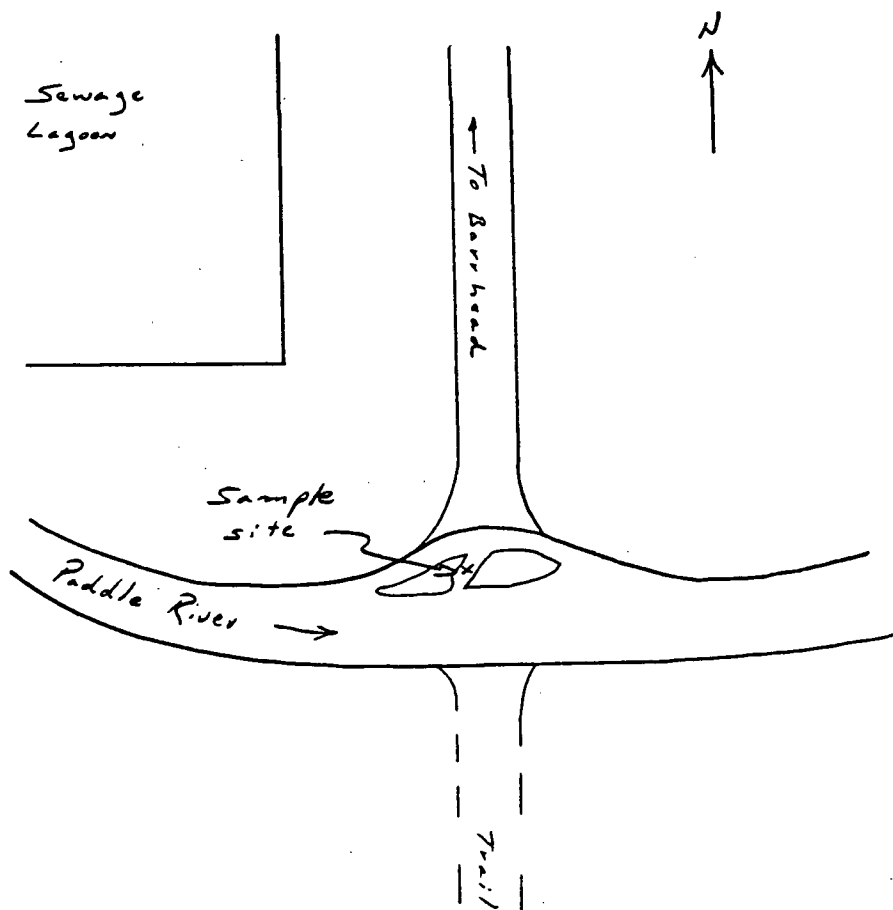
83J-2

The sample site is 3-1/2 miles east of Barrhead on an unnamed creek sourcing Neville Lake. The sample is a thalweg sample from gravel found 6 inches to 1 foot below the uppermost clay layer. The site is 40 m. upstream from the culvert on the road to Barrhead. The creek is incised 20 meters into the plane.



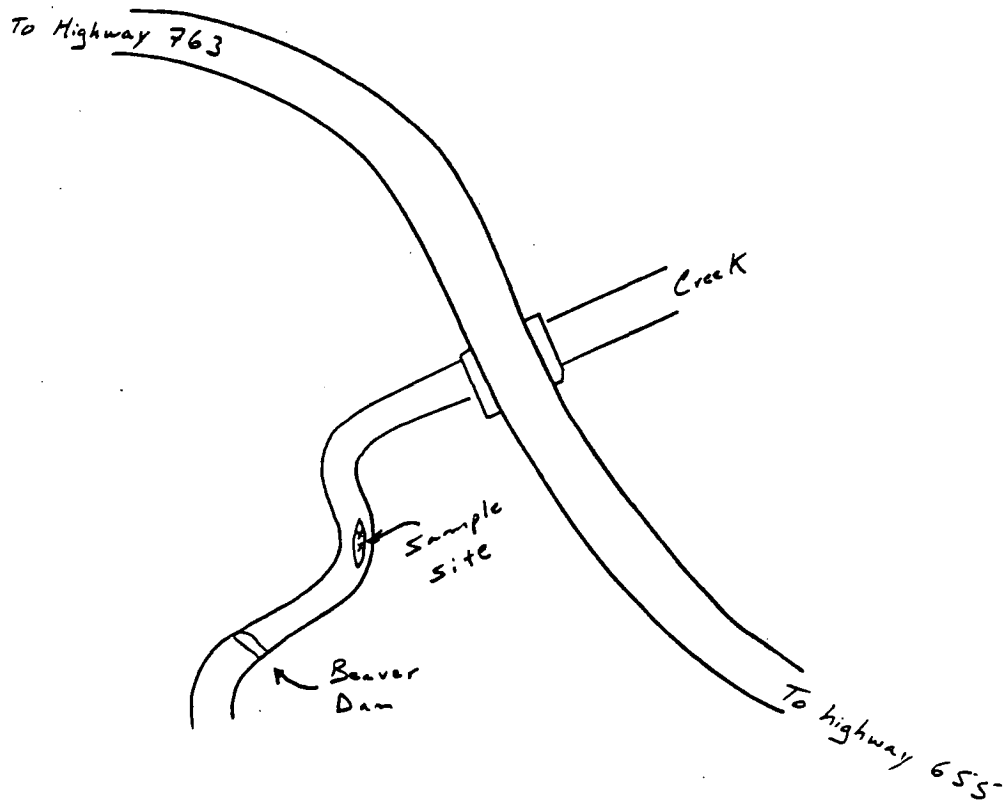
83J-3

The original sample site could not be sampled due to clay and excessive depth of the Paddle River immediately south of Barrhead. The alternate sample site is on the road near the sewage lagoon on the Paddle River. The sample is a thalweg sample from a stretch in the river with fast moving water and prominent boulders in the river.



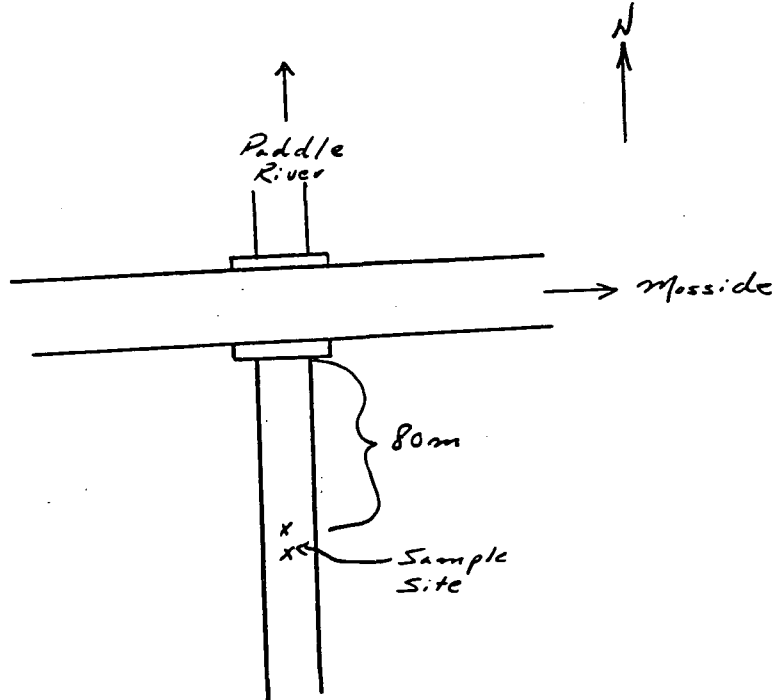
83J-4

The original sample site southeast of Thunder Lake could not be sampled due to a lack of suitable sediment. Further work on the creek found a suitable sediment northeast of Thunder Lake. The new sample site is 2.5 km. west of the junction of Highway 763 and 655 on a road 1 km. north of Highway 655. The sample was derived from a boulder supported brown gravelly clay layer 6 inches below a dark grey clay layer from the middle of the channel.



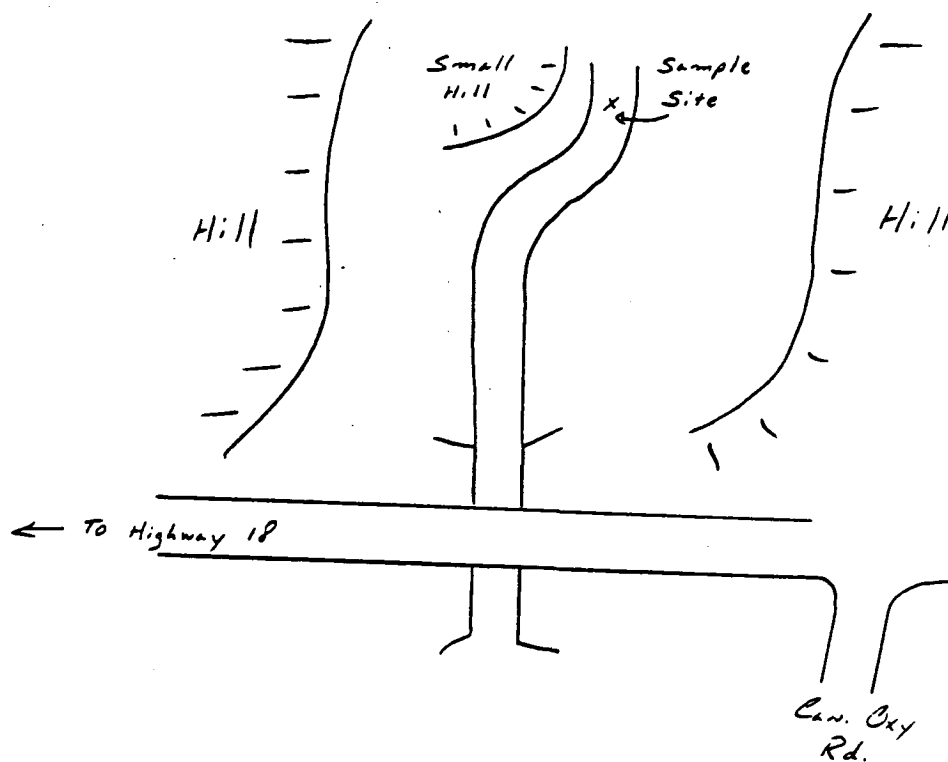
83J-5

The sample is from the Paddle River 80 meters upstream from the bridge on the east-west road running through the hamlet of Moss side. The sample is a thalweg sample. The river in this area has incised into the plane 20 meters and its thalweg consists predominantly of clayey sand with minor pebbles.



83J-6

The sample is from Romeo Creek 2 km. of Romeo Lake. The sample site is 70 m. north of the culvert on Romeo Creek in the Thalweg consisting of a boulder supported gravel overlain by a matt black clay. The creek has incised into a small valley to depth of 30 to 40 meters.

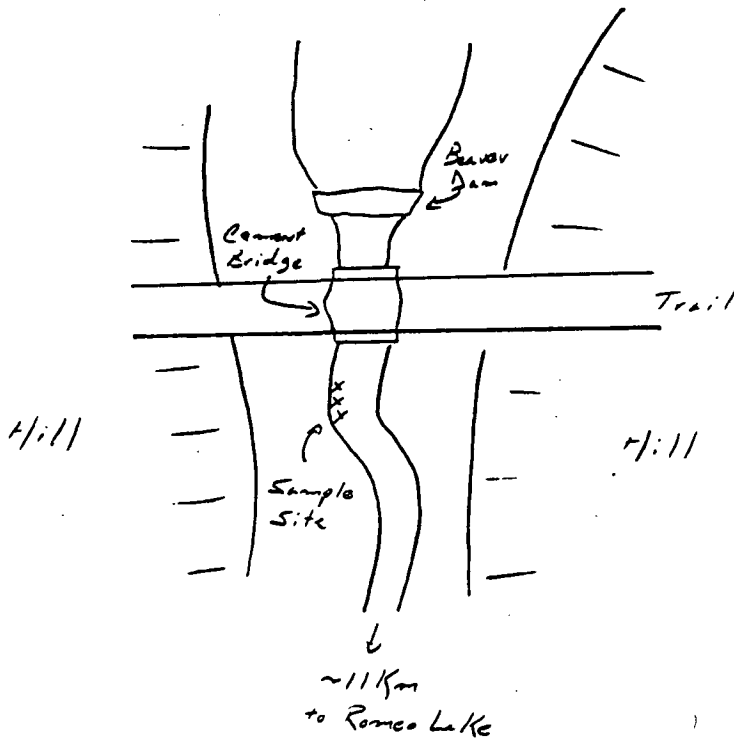


83J-7

A suitable sample site was not found due to lack of suitable sediment to sample. Locally the consists of a mixture of clay and organic matter in deep channels with some beaver dams.

83J-8

The sample is from Romeo Creek 6 km. north west of Romeo Lake. The original sample site contained clay and organic matter. A suitable site with coarse sediment was found by tracing the creek upstream until a suitable sample site was found. The new sample site is a thalweg sample from brown clayey gravels from the creek channel approximately 11 km. upstream from Romeo Lake at a point where the channel has incised 50 m. into the surrounding topography.



83J-9

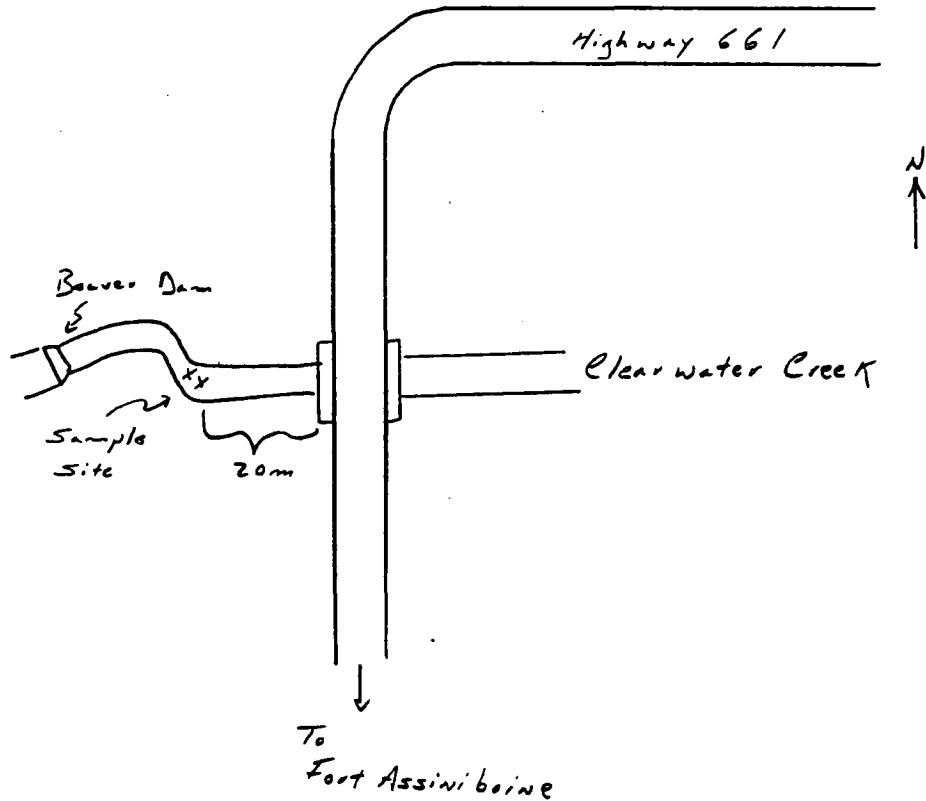
A suitable sample site could not be found on Camp Creek west of Shoal Lake. The creek was tested in two places and found to contain dark brown organic clays. A farmer informed us that there were no sands in the creek.

83J-10

The Shoal Creek meanders across a flat plane. It is greater than 4 ft. deep and its bottom consists of clays and organic matter. The creek was tested at 4 places over a stretch of 7 km. and no suitable sample site found.

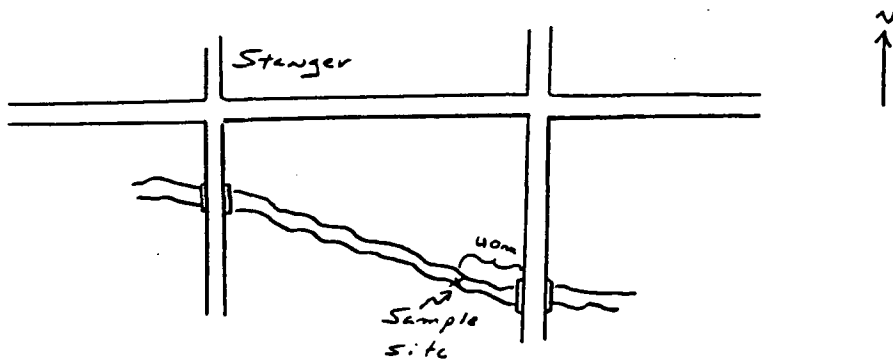
83J-11

The sample area consists of clean brown sands of glacio-delta provenance which have subsequently been reworked into eolian deposits. The original sample site on Doris Creek consisted of clay and silt. An alternate site on Clearwater Creek north of Fort Assiniboine yielded a gravel of predominantly quartzite with minor shield derived rocks. A sample was taken 20 m. upstream from the bridge.



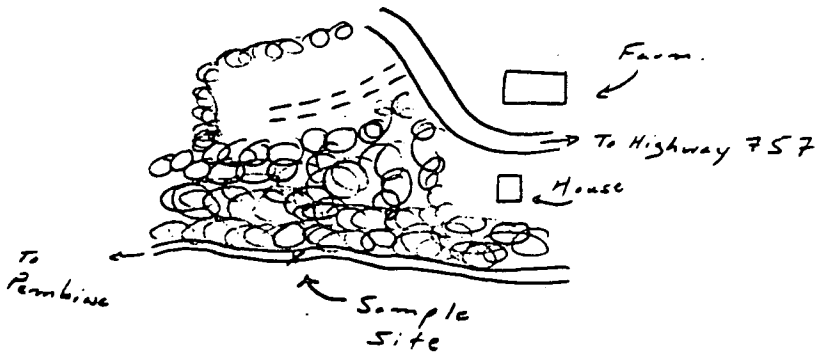
83G-10

The original site was not accessible and an alternate was found 2-1/2 km. upstream on an unnamed creek southeast of the hamlet of Stanger. The sample was derived from a pebble gravel in the channel 40 m. west of the road culvert.



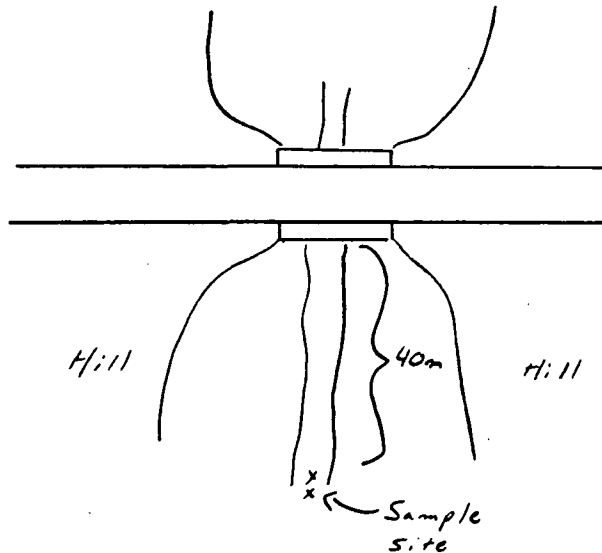
83G-19

The sample is from an unnamed creek 7 km. west of Brock Lake 1 km. upstream from the Pembina River. The sample is derived from gravel in the stream bed.



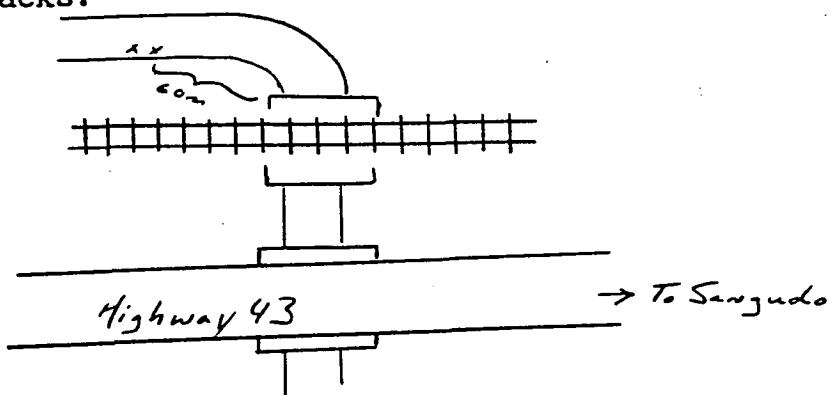
83G-18

The sample site is 40 km. south of Sangudo on a creek with source at Brock Lake. The sample is derived from gravel 40 m. upstream from the highway culvert.



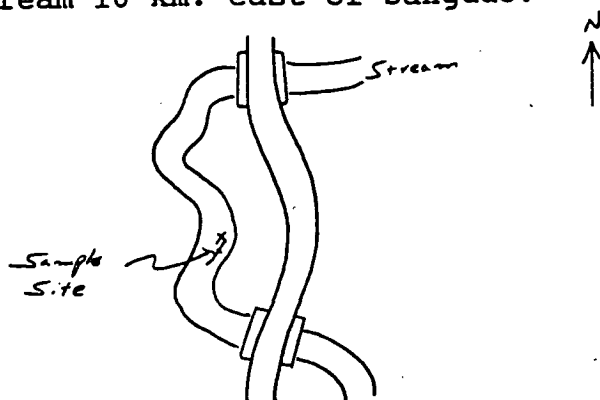
83G-27

The sample site is 2 km. northwest of Cherhill on Highway 43 on the south side of the railroad tracks. The sample is derived from thalweg gravels 100 m. upstream from the tracks.



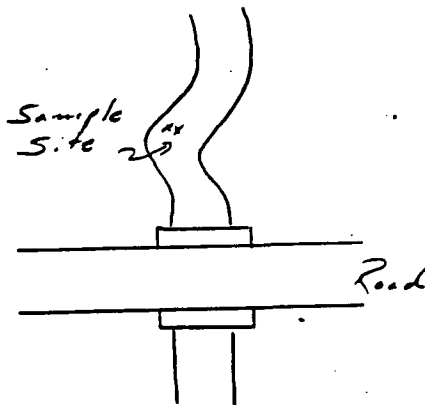
83G-11

The sample is from a gravel in the thalweg of an unnamed stream 10 km. east of Sangudo.

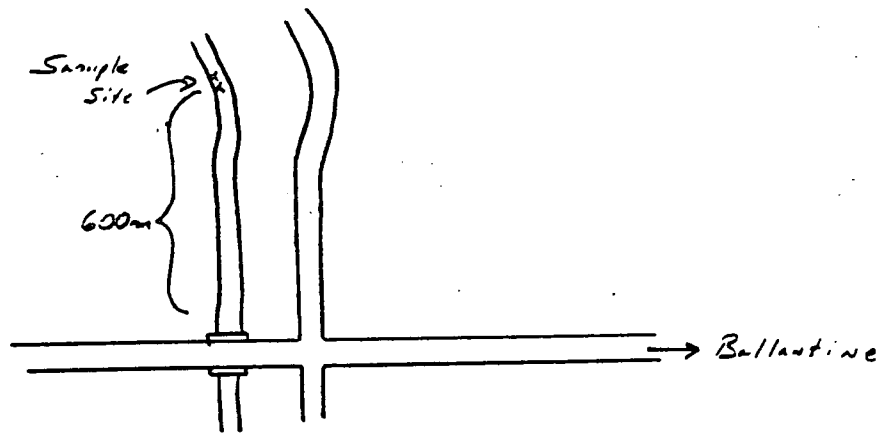


83G-12

The sample site is 2 km. northeast of the hamlet of Pembridge 30 m. downstream from the road culvert on an unnamed creek. The sample is derived from sandy gravel in the creek bed.

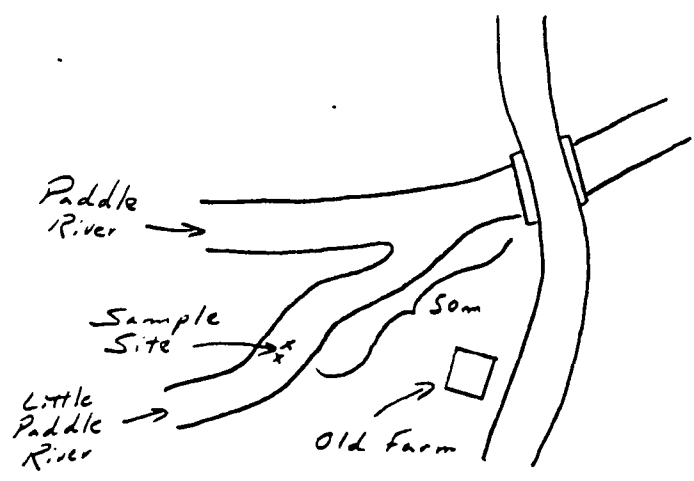


83G-21 The sample site 1 km. north west of the hamlet of Ballantine 1 km. upstream from the Pembina River. The sample is from the thalweg gravel of an incised creek.



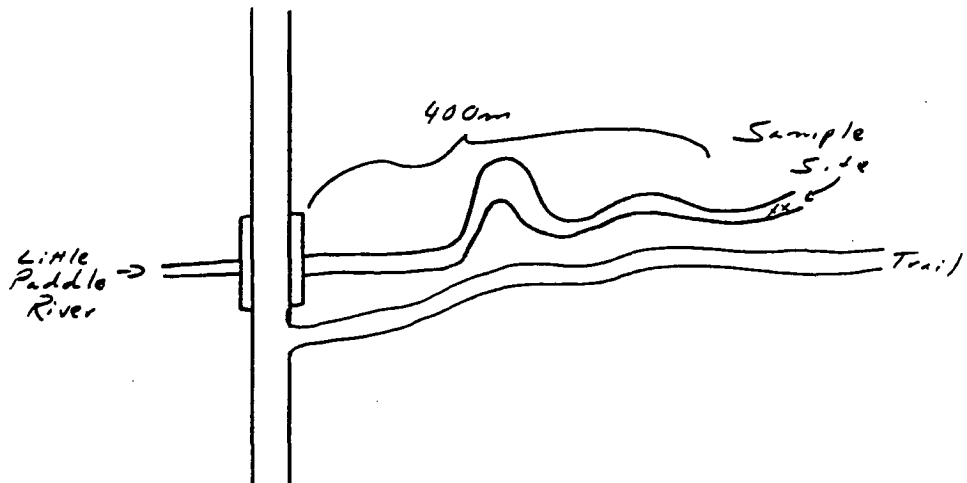
83G/15-3 The creek contained mud and was tested upstream as far as Meadowview.

83G-14 The Paddle River 50 m. upstream from the confluence with the Little Paddle River. The thalweg sample is derived from pebbly sand. The sand is the coarsest sample available and is of dubious quality.



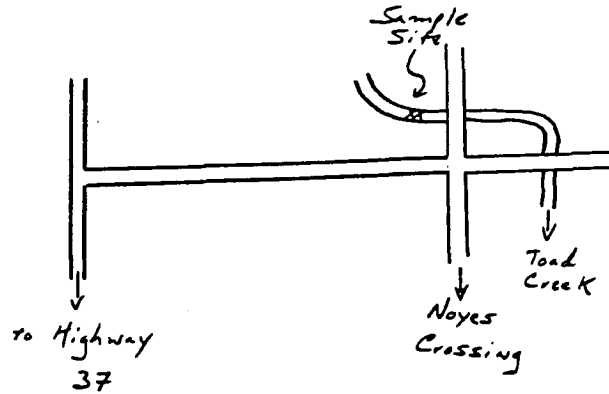
83G-15

The sample is from the Little Paddle River which is incised and meanders in the plain. The banks have been stabilized with boulders on bends and the sediment is well sorted. The sample is from pebbly-gritty sands and is of dubious quality.



83G-3

An alternate for site 83G/14-3 was found downstream on Toad Creek on map 83G/9. The site is a new road 2 km. north west of Noyes Creek. The sample was derived from pebbly gravel in the creek 30 m. upstream from the bridge.

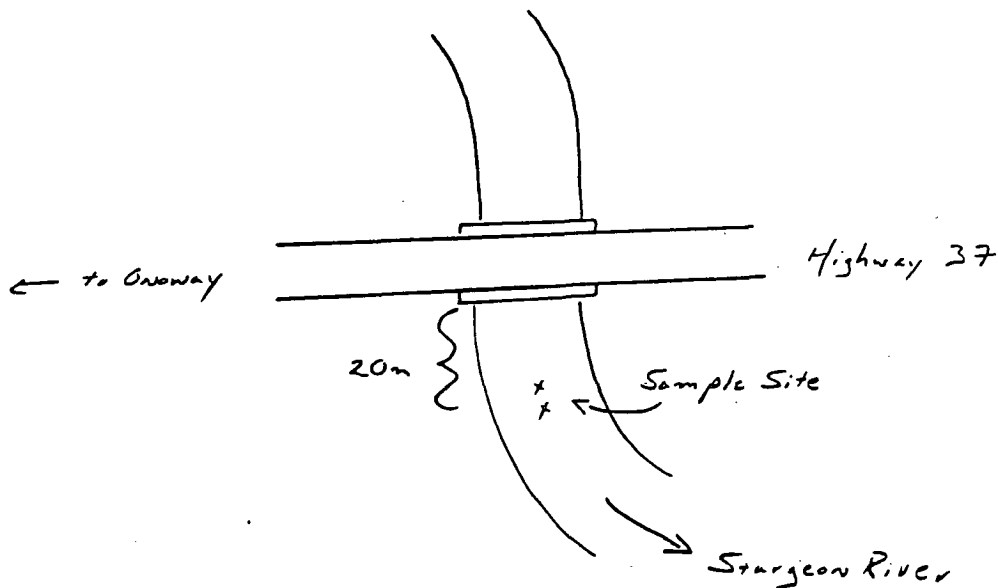


Site 83G/6 - 3 & 4 alternate

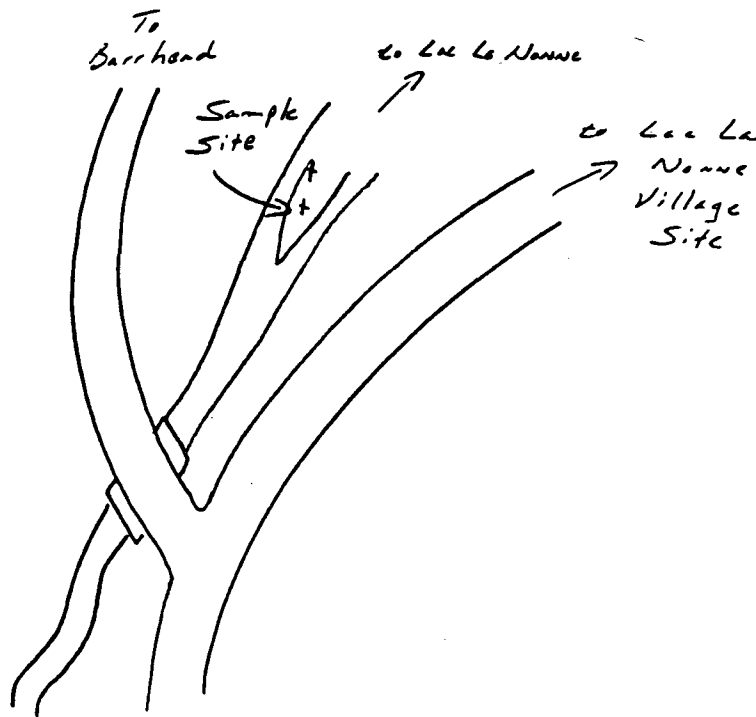
A suitable sample site was not found. The creek was found to contain mud and silt.

83G-4

The Sturgeon River was sampled 20 m. downstream from the Highway 37 bridge. The sample is a thalweg sample from sandy gravel in the middle of the river.



- 83G-1 No suitable sample site was found. Newton Creek was tested at the designated point and upstream 1 mile and found to contain mud.
- 83G-22 A creek draining into Lac la Nonne near the summer svillage of Lac la Nonne. The sample site is 1 km. south east of the village by road near the intersection with the road leading to Highway 33. The sample site is 40 m. downstream from the culvert in the thalweg and derived from sandy gravels.

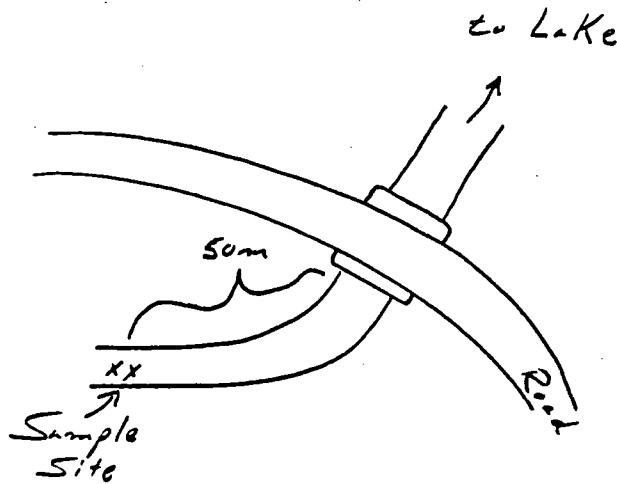


Site 83G/6-4

No suitable sample site was found. The creek was traced upstream and only organicy mud was found.

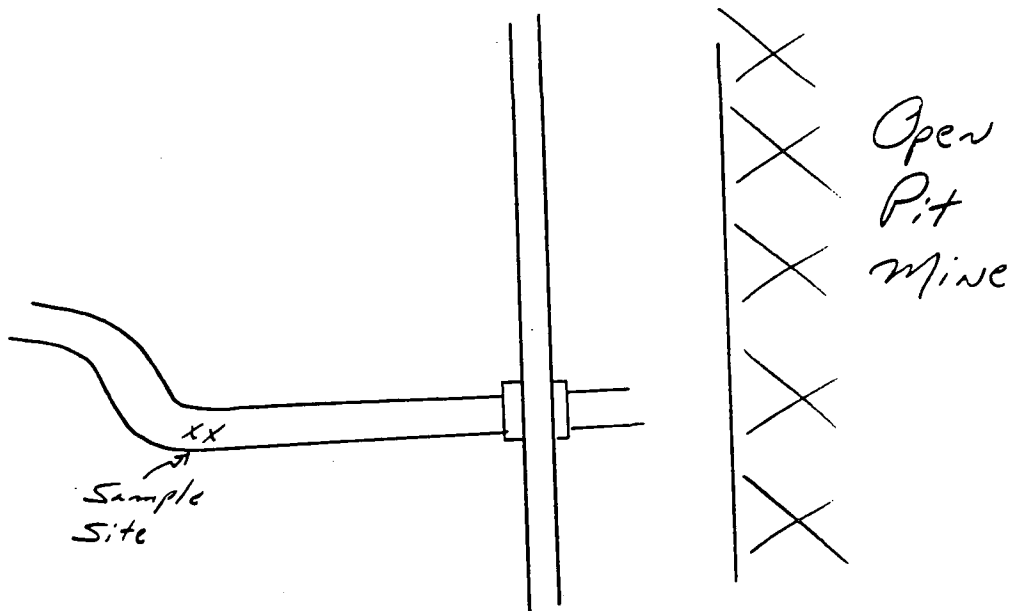
83G-29

An unnamed creek passing through the hamlet of Lac St. Anne was sampled. The sample is from clayey gravel in the thalweg of the creek 50 m. upstream from the small bridge of the road which rings the lake.



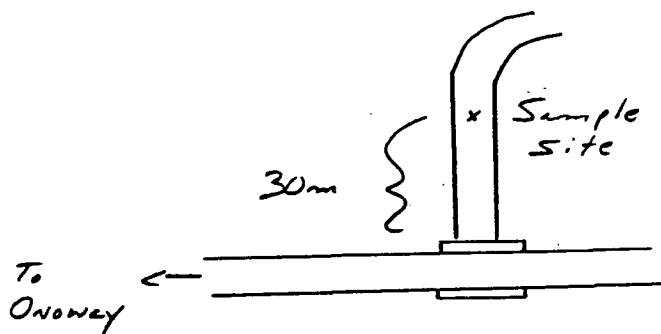
83G-26

A creek directly south of Seba Beach on Highway 759. The sample site is opposite the open pit coal mine and 50 m. upstream from the culvert. The creek was straightened near the road and the sample site was moved back to where the creek curves. The sample is a thalweg derived from sandy gravel. Locally there are sandstones subcropping.



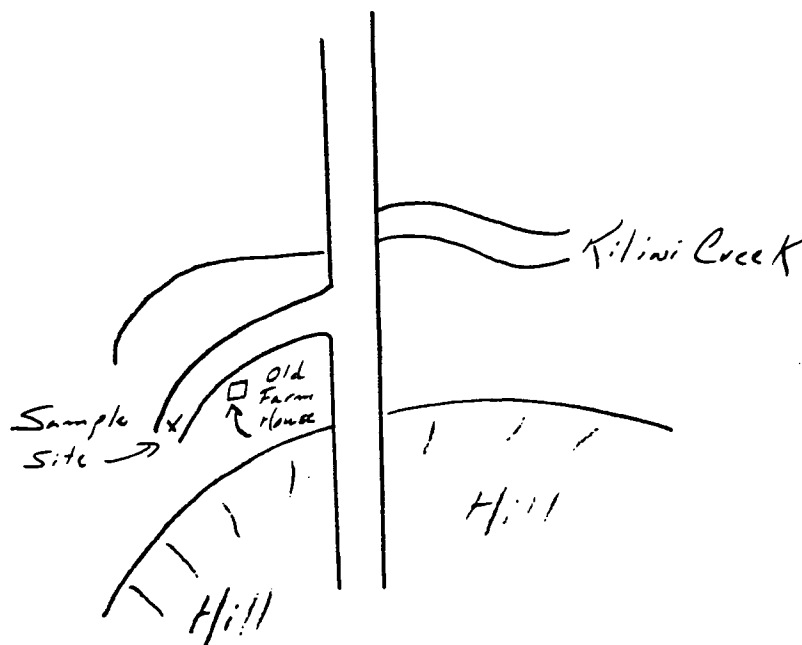
83G-2

Kilini Creek was sampled 2 km. south of Metchayan Creek. The sample was derived from gravel 1 ft. below the surface 30 m. downstream from the road culvert.



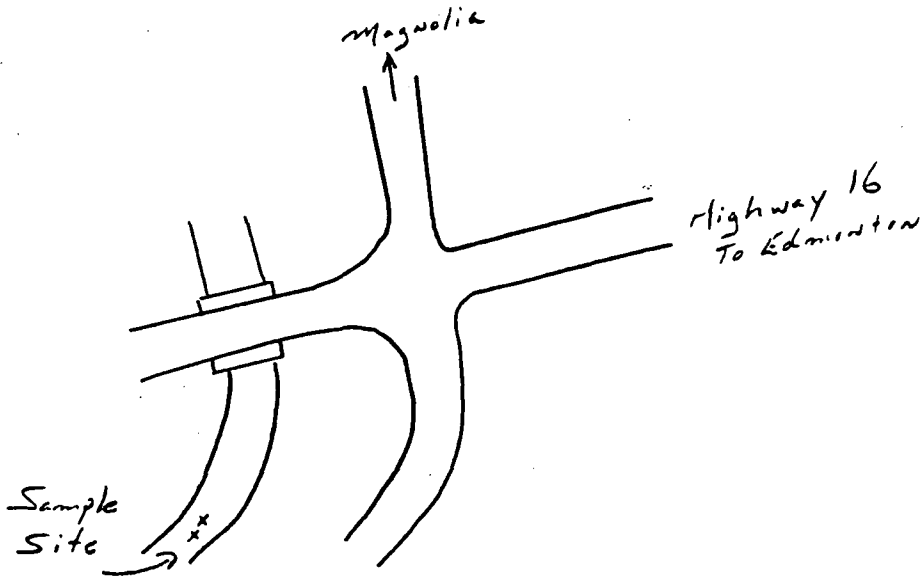
83G-30

Kilini Creek was sampled 5 km. north of Lake Eden and south of the gravel pits to avoid contamination. The sample was derived from sandy gravel in the middle of the stream.



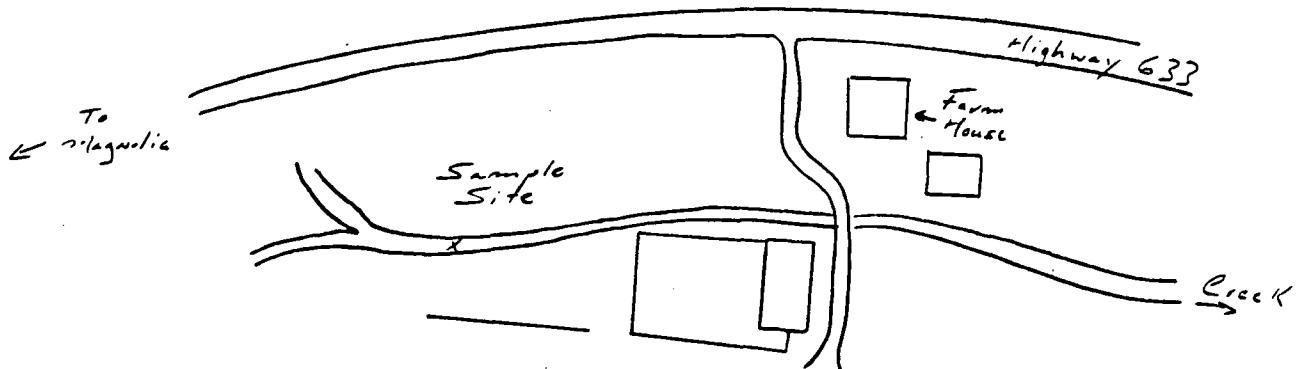
83G-17

An unnamed tributary to Isle Lake was sampled south of the Yellowhead Highway at Magnolia. The thalweg sample is from a clayey gravel 50 m. south of the bridge on the highway and downstream from the beaver dam. The sample contained a large amount of semilithified clay.



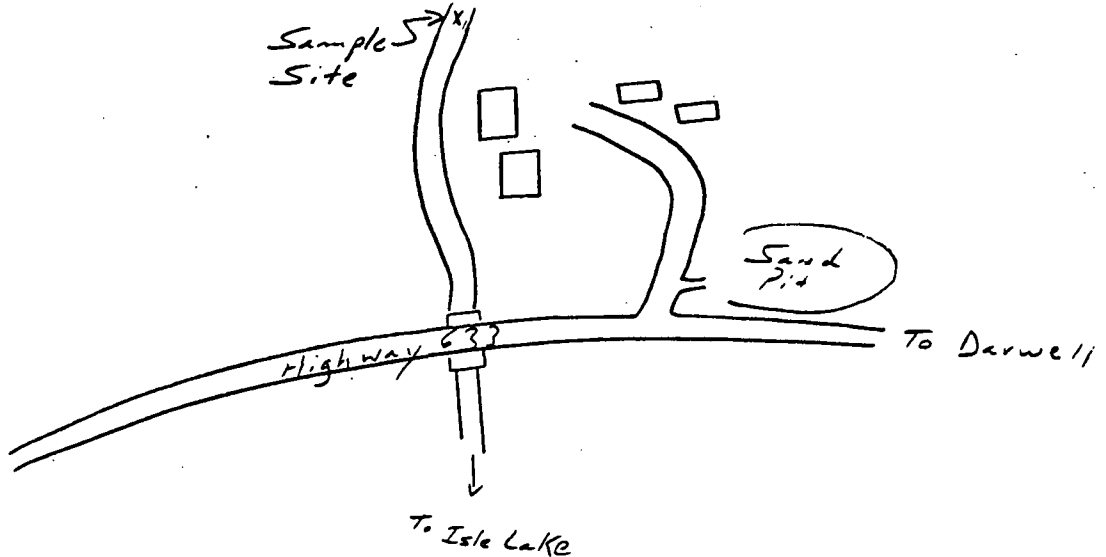
83G-25

An unnamed tributary to Isle Lake is sampled 1 km. east of Magnolia and 100 m. south of Highway 633. Access is through the farm to the creek. The thalweg sample is from gravel in the creek.



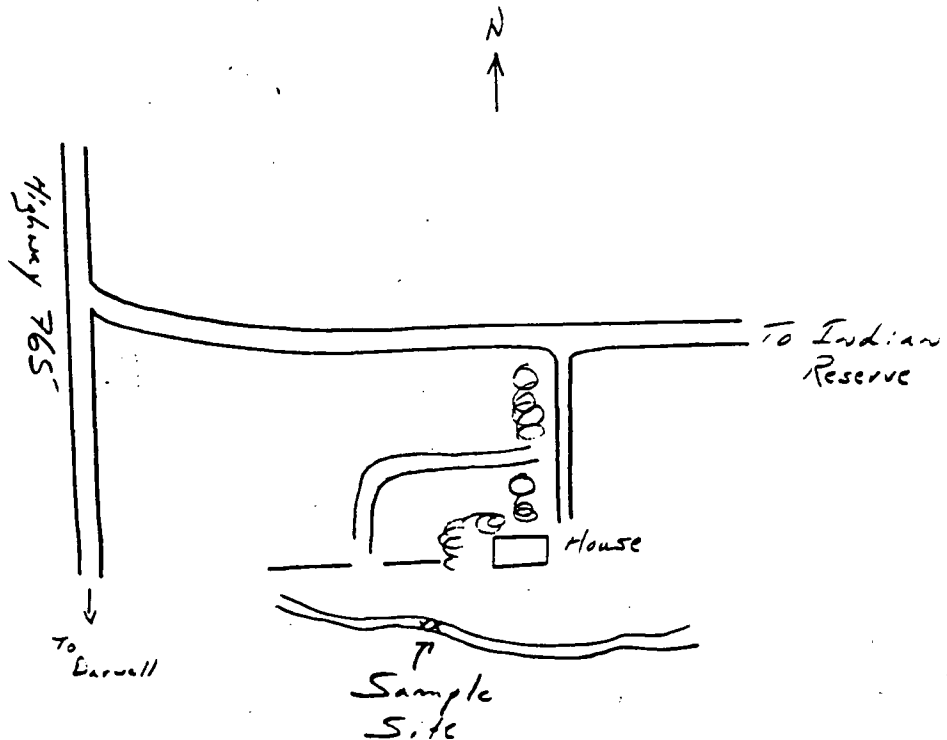
83G-7

Unnamed creek 2 km. west of Darwell on Highway 633. The sample site is from the channel of the creek 300 m. upstream from the highway. The sample was derived from sandy gravel in the creek.



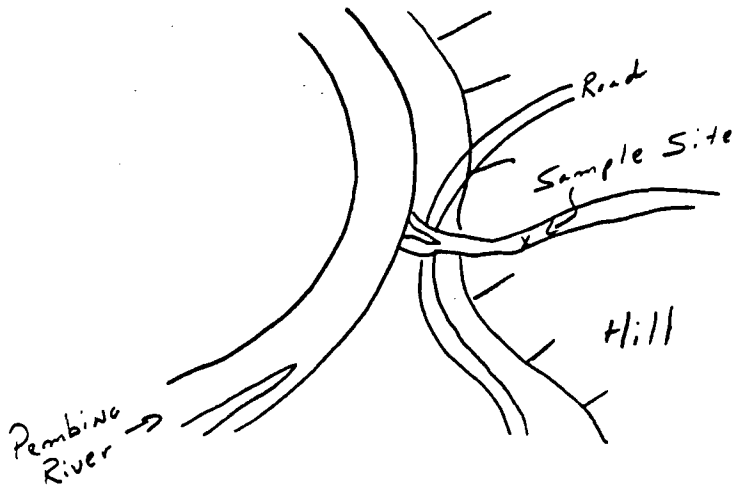
83G-8

The sample is from an unnamed tributary of Lac Ste. Anne and is upstream of the Alexis Reserve. The sample represents the coarsest sediment available derived from a pebbly sand and is of dubious quality. The sample site is 500 m. east of Highway 765 and immediately south of the farm house.



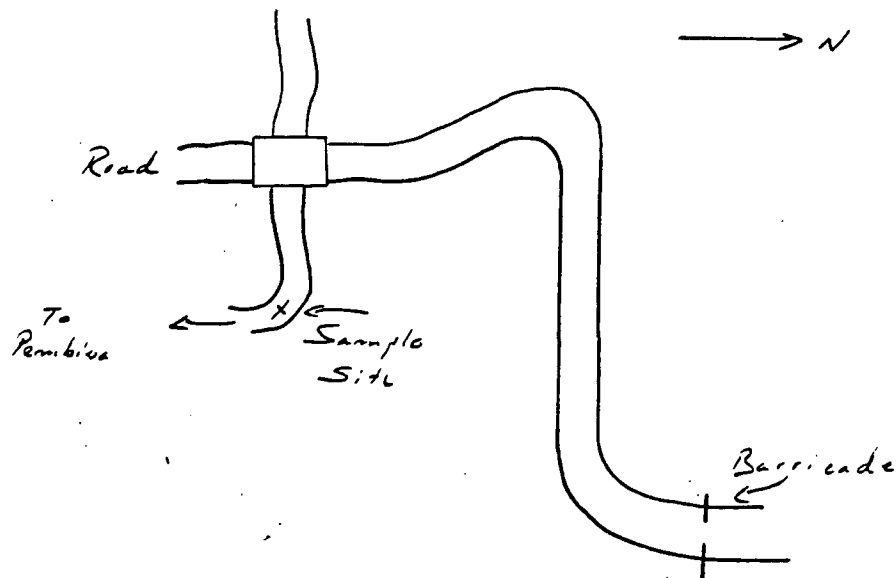
83G-20

The sample site is from a creek crossing Highway 757 12 km. north of Magnolia Bridge. The sample site is 200 m. upstream from the Pembina River. Locally the stream cuts glacial deposits. The sample is from stream gravels.



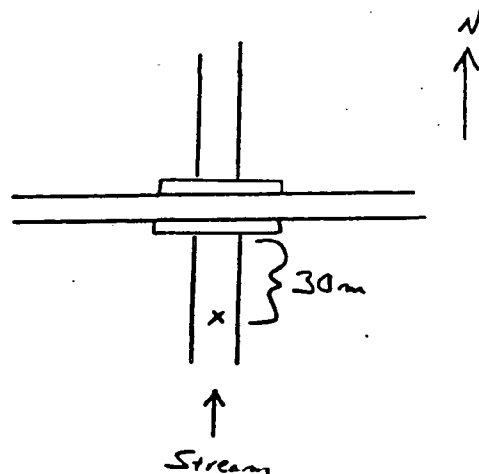
83G-24

The sample is from an unnamed creek 3 km. south east of Rangeton 2 km. upstream from the Pembina River. The road is now closed and there is partial access to the site. The sample is from an incised valley 30 m. downstream from the bridge. The sample is derived from channel pebbly gravel.



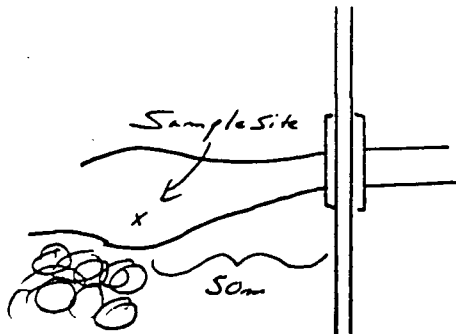
83G-23

The sample is from an unnamed creek 3 km. north east of Rangeton. The sample is from thalweg gravel 30 m. upstream from the road culvert.



83G-28

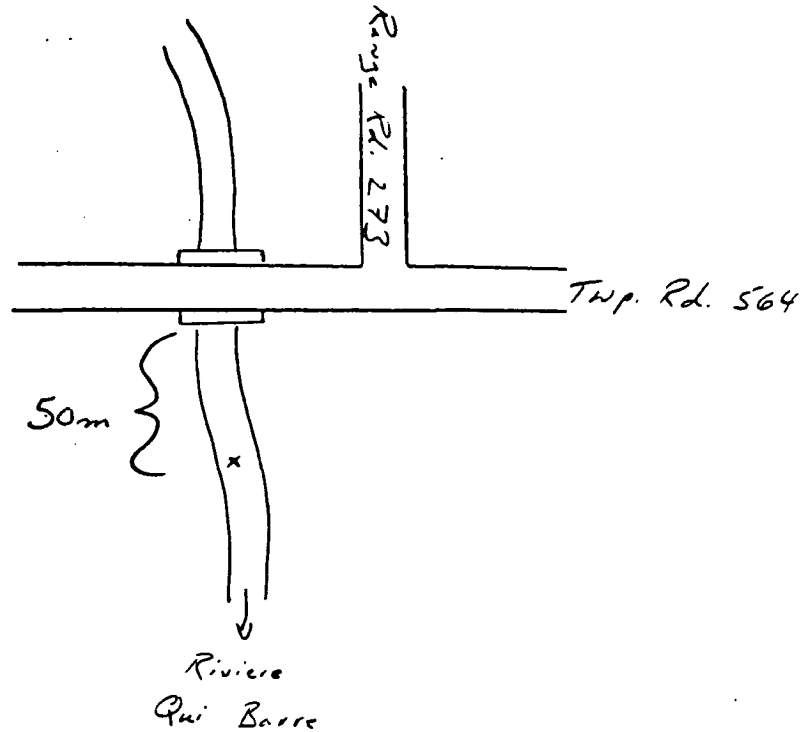
Tributary of Oldman Lake. The sample site consisted of gravelly sands and is of dubious quality.



Site 83G/11-16

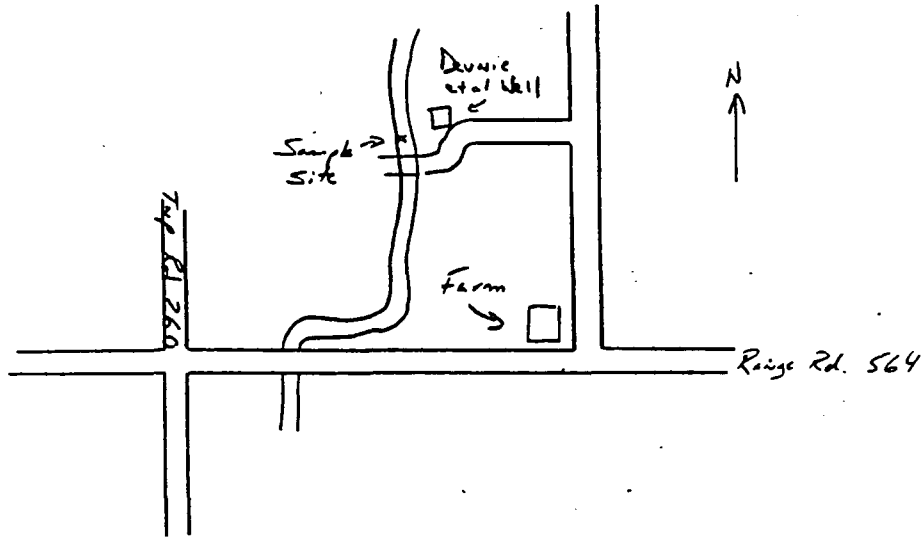
Unnamed tributary to Lobstick River north of Wildwood. The creek contained mud and is deep.

- 83H-1 No suitable sample site was found. The Riviere Qui Barre was tested from 3 km. north of Highway 651 to 5 km. south of the highway. To the north the river is a continuous bog which grades into a creek carrying mud and silt to the south. Locally there are good outcrops of glacio lacustrine deposits.
- 83H-2 No suitable sample site was found. The tributary to the Riviere Qui Barre was tested from the Alexander Reserve east to Highway 794 and the creek was found to contain mud.
- 83H-3 The Riviere Qui Barre was tested on the Alexander Reserve and traced northward until a suitable sample site was found north of the reserve near the crossroads of Twp. Rd. 273 and 564. The sample site is 50 m. south of the bridge on Twp. Rd. 564 on the Riviere Qui Barre in a pebbly gravel.



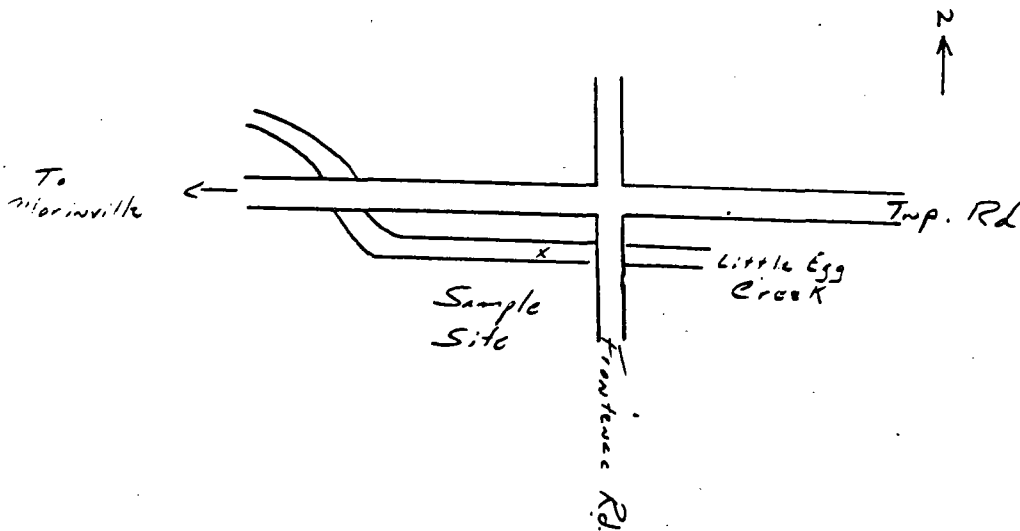
83H-4

The sample was taken on a creek directly south of Manawan Lake. The sample site is north Twp. Rd. 564 on a leading to the lake. The sample was taken from the stream bed and transported to water 1 mile away, over two days, to be washed and sifted. The sample site is a clayey gravel found 6 inches below the surface 10 m. north of a culvert in the stream near a Devnie et al natural gas well.



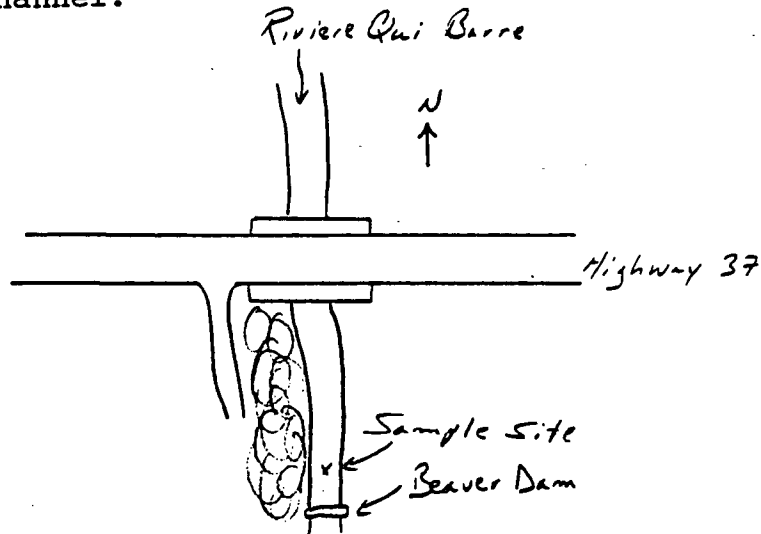
83H-5

The sample site is east of Morinville on Twp. Rd. 642 on Little Egg Creek. The sample was taken 30 m. upstream from the culvert on Frontenac Road from the clayey gravel thalweg.

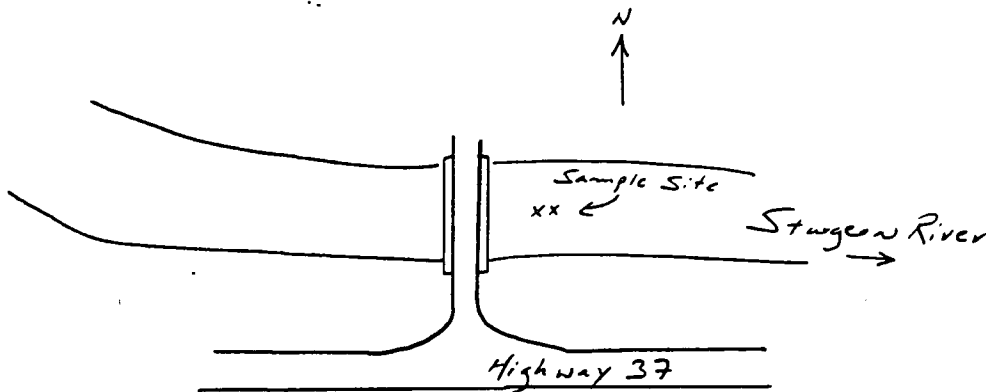


83H-6 No suitable sample site was found. The creek is seasonal and does not have an easily recognizable channel. No sand or gravel was found, only mud.

83H-7 The sample site is 40 m. south of Highway 37 on Riviere Qui Barre. The sample was taken 40 m. downstream from the bridge to avoid road contamination near a beaver dam. The sample is a thalweg sample from clayey gravel found in the channel.



83H-8 The sample site is from the Sturgeon River on Twp. Rd. 273 north of Highway 37 and 20 m. downstream of the bridge. The sample is a thalweg channel from sandy gravel in the middle of the channel.



APPENDIX

TO

METALLIC AND INDUSTRIAL MINERALS PERMIT NO. 9393030205

AGGREGATE AREA:

8 942.64 HECTARES

DESCRIPTION OF LOCATION:

4-26-055: 6; 18; 30
4-27-053: 6; 8; 18; 20S, NW, NEP; 30; 31
4-27-054: 5EP; 6; 8W, EP; 17EP; 18; 20W, EP; 29W, EP; 30; 32W, EP
PORTION(S) LYING OUTSIDE SURRENDERED MICHEL INDIAN RESERVE NO. 132.
33NP
PORTION(S) DESIGNATED AS STURGEON RIVER.
34NP
PORTION(S) LYING OUTSIDE THE SAID RESERVE.
35NP
PORTION(S) DESIGNATED AS THE SAID RIVER.
36NP
PORTION(S) LYING OUTSIDE THE SAID RESERVE.
4-27-055: 2; 3SWP
PORTION(S) DESIGNATED AS THE SAID RIVER.
4N, SW, SEP
PORTION(S) LYING OUTSIDE THE SAID RESERVE.
5SP
PORTION(S) DESIGNATED AS LAKE NO. 1.
6EF; 8; 10-12; 14; 16; 18EF; 20; 22; 24; 26SP; 28SP; 29SP; 30SEFP
PORTION(S) LYING OUTSIDE ALEXANDER INDIAN RESERVE NO. 134.
36E, WP
PORTION(S) LYING OUTSIDE SURRENDERED ALEXANDER INDIAN RESERVE NO. 134
4-28-053: 12E, WF; 24E, WF; 36E, WF
4-28-054: 12E, WF; 24E, WF; 36E, WF
5-01-054: 12; 24; 25NWP; 36
PORTION(S) DESIGNATED AS LAKE NO. 2.

PERMITTED SUBSTANCES:

METALLIC AND INDUSTRIAL MINERALS

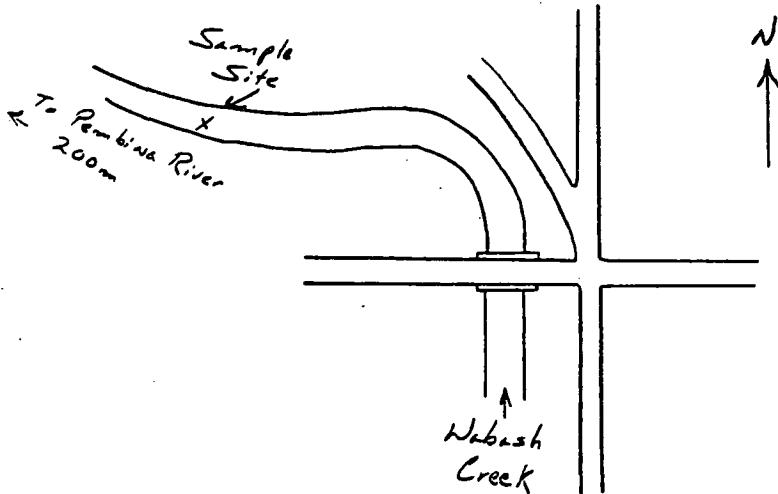
SPECIAL PROVISIONS:

NIL

EM
Neb

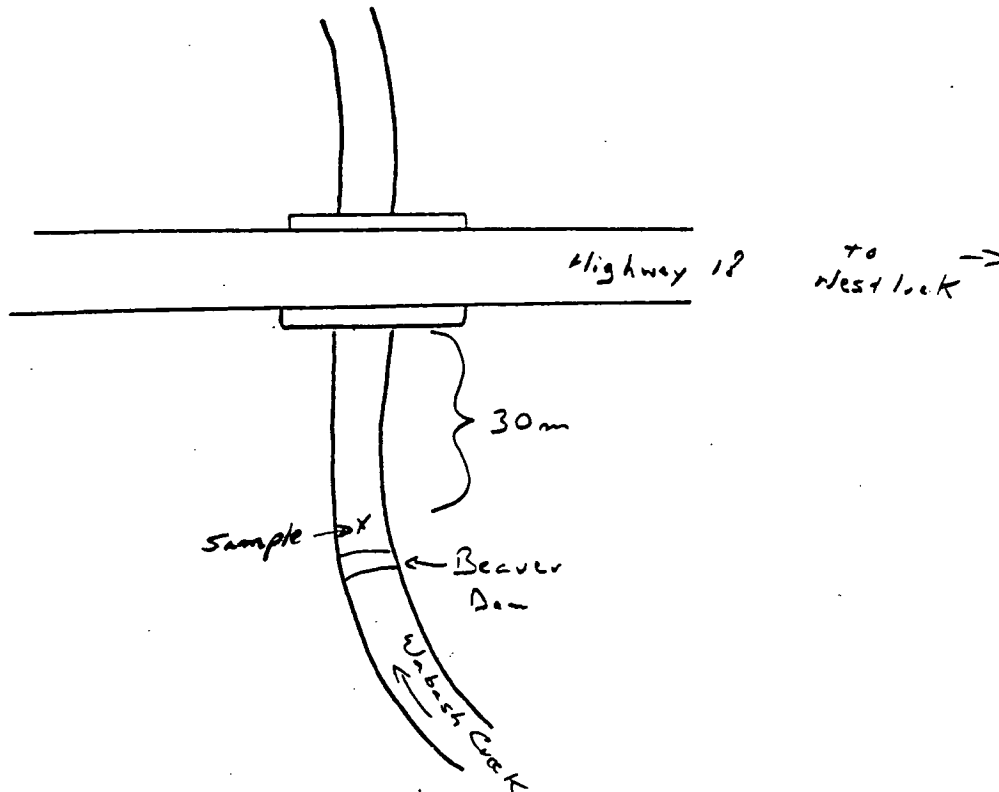
83I-1

The sample is from Wabash Creek 200 m. before it meets the Pembina River. The sample is a thalweg sample from a clayey gravel which is overlain by 4 to 6 inches of clay.



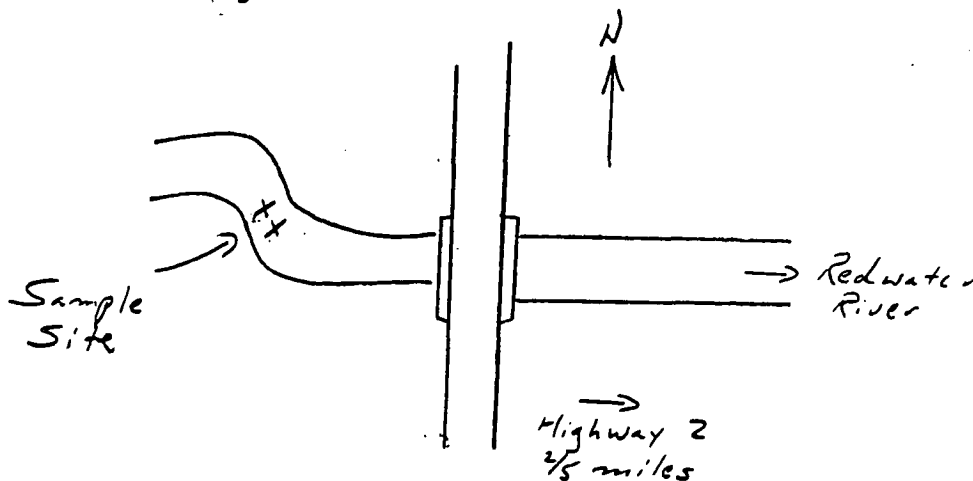
83I-2

The sample site is 30 m. south of Highway 18 and 2 m. below a beaver dam. The sample is a thalweg sample from sandy gravel in the middle of the creek.



83I-3

The sample is from the Redwater River 2/5 miles west of Highway 2. The sample site is gravels 30 m. upstream from the bridge.

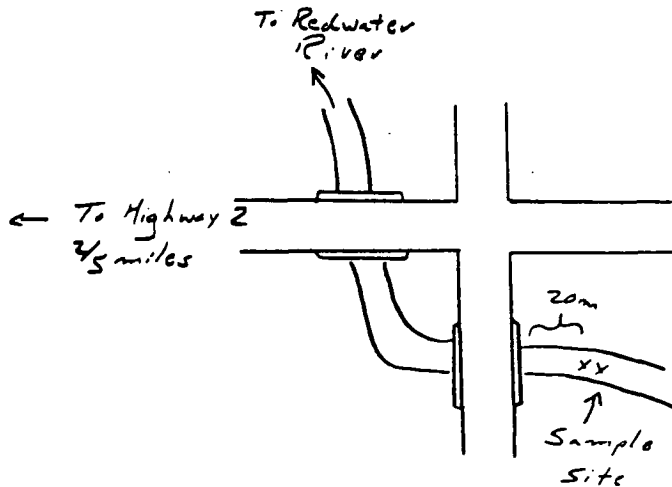


83I-4

No suitable sample site was found. The proposed sample site and another site 400 m. upstream only contained soil, mud and silty clay. The drainage is seasonal and overgrown with vegetation.

83I-5

The sample site is from an unnamed tributary of the Redwater River. The sample is from a gravel layer 1 ft. below the surface and 20 m. upstream from the bridge.



Appendix III

Description of the Locations of Permits

APPENDIX

TO

METALLIC AND INDUSTRIAL MINERALS PERMIT NO. 9393030203

AGGREGATE AREA:

9 216 HECTARES

DESCRIPTION OF LOCATION:

4-27-051: 1-36

PERMITTED SUBSTANCES:

METALLIC AND INDUSTRIAL MINERALS

SPECIAL PROVISIONS:

NIL

em
Hels

APPENDIX

TO

METALLIC AND INDUSTRIAL MINERALS PERMIT NO. 9393030204

AGGREGATE AREA:

8 884.28 HECTARES

DESCRIPTION OF LOCATION:

4-27-052: 2;4;5WP
PORTION(S) DESIGNATED AS LAKE NO. 5.
6;8;9NWP
PORTION(S) DESIGNATED AS LAKE NO. 3.
10-12;14;16;17SEP
PORTION(S) DESIGNATED AS LAKE NO. 1 AND THE SAID LAKE NO. 3.
SWP
PORTION(S) DESIGNATED AS THE SAID LAKE NO. 1.
18;20;22;24;26;28-30;32;33L13;34
4-27-053: 2;4;10-12;14;16;22S,NP;24S,NWP
PORTION(S) LYING OUTSIDE SURRENDERED MICHEL INDIAN RESERVE NO. 132.
4-28-051: 1E,WF;12E,WF;13E,WF;24E,WF;25E,WF;36E,WF
4-28-052: 12E,WF;24NE,WF;36E,WF
5-01-051: 12E

PERMITTED SUBSTANCES:

METALLIC AND INDUSTRIAL MINERALS

SPECIAL PROVISIONS:

NIL

an
Feb

APPENDIX

TO

METALLIC AND INDUSTRIAL MINERALS PERMIT NO. 9393030205

AGGREGATE AREA:

8 942.64 HECTARES

DESCRIPTION OF LOCATION:

4-26-055: 6; 18; 30

4-27-053: 6; 8; 18; 20S, NW, NEP; 30; 31

4-27-054: 5EP; 6; 8W, EP; 17EP; 18; 20W, EP; 29W, EP; 30; 32W, EP

PORTION(S) LYING OUTSIDE SURRENDERED MICHEL INDIAN RESERVE NO. 132.
33NP

PORTION(S) DESIGNATED AS STURGEON RIVER.
34NP

PORTION(S) LYING OUTSIDE THE SAID RESERVE.
35NP

PORTION(S) DESIGNATED AS THE SAID RIVER.
36NP

PORTION(S) LYING OUTSIDE THE SAID RESERVE.

4-27-055: 2; 3SWP

PORTION(S) DESIGNATED AS THE SAID RIVER.
4N, SW, SEP

PORTION(S) LYING OUTSIDE THE SAID RESERVE.
5SP

PORTION(S) DESIGNATED AS LAKE NO. 1.

6EF; 8; 10-12; 14; 16; 18EF; 20; 22; 24; 26SP; 28SP; 29SP; 30SEFP

PORTION(S) LYING OUTSIDE ALEXANDER INDIAN RESERVE NO. 134.
36E, WP

PORTION(S) LYING OUTSIDE SURRENDERED ALEXANDER INDIAN RESERVE NO. 134

4-28-053: 12E, WF; 24E, WF; 36E, WF

4-28-054: 12E, WF; 24E, WF; 36E, WF

5-01-054: 12; 24; 25NWP; 36

PORTION(S) DESIGNATED AS LAKE NO. 2.

PERMITTED SUBSTANCES:

METALLIC AND INDUSTRIAL MINERALS

SPECIAL PROVISIONS:

NIL

em
Sh

APPENDIX

TO

METALLIC AND INDUSTRIAL MINERALS PERMIT NO. 9393030206

AGGREGATE AREA:

8 853.58 HECTARES

DESCRIPTION OF LOCATION:

4-25-055: 2;4SE,NW,L16;6N,SE,L3,L4;8;10N;11;12;14;16SW,NE,L2,L7,L8N;
18;20;22;24S,L9,L10S,L10NE,L15E,L16;26;28-30;32;33NE,SEP
PORTION(S) DESCRIBED IN CERTIFICATE OF TITLE NO. 72-X-186 AS SHOWN ON
RAILWAY PLANS 5773 A.Y. AND 9201 S.

NWP;36

PORTION(S) DESCRIBED IN CERTIFICATE OF TITLE NOS. 12-W-186 AND
181-Q-186 AS SHOWN ON SUBDIVISION PLAN 8779 S.

4-26-054: 1NP,SEP,L5P;2SP,NW;3SEP

PORTION(S) SHOWN AS A SURVEYED ROADWAY.

4S,NW;6E,WP;7WP;8;10N;11;12E,L5N,L6N;14N;16;17L4;18E,WP

PORTION(S) LYING OUTSIDE SURRENDERED MICHEL INDIAN RESERVE NO. 132.
19WP

PORTION(S) SHOWN AS A SURVEYED ROADWAY LYING OUTSIDE AND ADJOINING
THE SAID RESERVE AND THE MOST SOUTHERLY 10.0584 METRES.

SEP

PORTION(S) BEING THE MOST SOUTHERLY 10.0584 METRES.

20NEP,L1S,L3,L4

PORTION(S) LYING OUTSIDE BLOCK A AS SHOWN ON SUBDIVISION PLAN 5643 N.Y.

22;24SP;26N,SW,SEP;28;29N,SE,L3,L4

PORTION(S) LYING OUTSIDE THE HUDSON'S BAY COMPANY RESERVE.

30NE,SEP

PORTION(S) BEING THE MOST NORTHERLY 503.832 METRES.

31SWP

PORTION(S) DESIGNATED AS STURGEON RIVER AND A SURVEYED ROADWAY LYING
OUTSIDE AND ADJOINING THE SAID RESERVE EXCEPTING THAT PORTION OF THE SAID
RIVER LYING TO THE EAST OF THE EAST BOUNDARY OF THE SAID SURVEYED
ROADWAY.

NWP

PORTION(S) DESIGNATED AS THE SAID RIVER.

32SE,L9,L16;34N,SW;36N

4-26-055: 2;11;12;14

PERMITTED SUBSTANCES:

METALLIC AND INDUSTRIAL MINERALS

SPECIAL PROVISIONS:

NIL

an
Beh

APPENDIX

TO

METALLIC AND INDUSTRIAL MINERALS PERMIT NO. 9393030207

AGGREGATE AREA:

8 983.2 HECTARES

DESCRIPTION OF LOCATION:

4-25-056: 6;18;30

4-26-055: 4;8;10;16;20;22;24;26;28;29;32;34;36

4-26-056: 2;4;6;8;10-12;14;16;18;20;22;24;26;28-30;32;33SEP;34

PORTION(S) DESIGNATED AS LAKE NO. 1.

35L8E, L8SWSE, L8SWNE, L8NWSE, L8NWNE

PERMITTED SUBSTANCES:

METALLIC AND INDUSTRIAL MINERALS

SPECIAL PROVISIONS:

NIL

EM
Meh

APPENDIX

TO

METALLIC AND INDUSTRIAL MINERALS PERMIT NO. 9393030207

AGGREGATE AREA:

8 983.2 HECTARES

DESCRIPTION OF LOCATION:

4-25-056: 6; 18; 30

4-26-055: 4; 8; 10; 16; 20; 22; 24; 26; 28; 29; 32; 34; 36

4-26-056: 2; 4; 6; 8; 10-12; 14; 16; 18; 20; 22; 24; 26; 28-30; 32; 33SEP; 34

PORTION(S) DESIGNATED AS LAKE NO. 1.

36L8E, L8SWSE, L8SWNE, L8NWSE, L8NWNE

PERMITTED SUBSTANCES:

METALLIC AND INDUSTRIAL MINERALS

SPECIAL PROVISIONS:

NIL

Replacement

em

APPENDIX

TO

METALLIC AND INDUSTRIAL MINERALS PERMIT NO. 9393030208

AGGREGATE AREA:

8 837.38 HECTARES

DESCRIPTION OF LOCATION:

4-25-056: 8;11;12;13N,SEP

PORTION(S) DESIGNATED AS LAKE NO. 1.

14;16;20;22;24;26;28;29;32;33NWP,L4P;34;36

4-25-057: 2;4;5S,NW,NEP;6;7SE,SWP,NEP,L11P;8;10-12;14;16;17SWP

PORTION(S) DESIGNATED AS MANAWAN LAKE.

18;20;22;24;25L3;26L1-L5,L12,L13;28-30;32;34

PERMITTED SUBSTANCES:

METALLIC AND INDUSTRIAL MINERALS

SPECIAL PROVISIONS:

NIL

EM
Moh

APPENDIX

TO

METALLIC AND INDUSTRIAL MINERALS PERMIT NO. 9393030209

AGGREGATE AREA:

9 120.44 HECTARES

DESCRIPTION OF LOCATION:

4-26-057: 2;3L4;4;6;8;10-12;14;16;18;20;22;24;26;28-30;32;34;36

4-27-056: 32N,SP;34N,SP;36N,SE,SWP

PORTION(S) LYING OUTSIDE SURRENDERED ALEXANDER INDIAN RESERVE NO. 134.

4-27-057: 2;4;6EF;8;10-12;14;16;18EF;20;22;24;26

PERMITTED SUBSTANCES:

METALLIC AND INDUSTRIAL MINERALS

SPECIAL PROVISIONS:

NIL

em
Ker

APPENDIX

TO

METALLIC AND INDUSTRIAL MINERALS PERMIT NO. 9393030210

AGGREGATE AREA:

8 826.48 HECTARES

DESCRIPTION OF LOCATION:

4-27-057: 32;34;36

4-27-058: 1-5;6EF;7EF;8-12;14-17;18EF;19EF;20-23;25-29;30EF;31EF;
32-36

4-27-059: 4;5EF

PERMITTED SUBSTANCES:

METALLIC AND INDUSTRIAL MINERALS

SPECIAL PROVISIONS:

NIL

EM
/llh

APPENDIX

TO

METALLIC AND INDUSTRIAL MINERALS PERMIT NO. 9393030211

AGGREGATE AREA:

9 216 HECTARES

DESCRIPTION OF LOCATION:

4-24-058: 2;4;6;8;10-16;18;20;22-24;26-34;36
4-25-058: 2;10-12;14;22;24;26;34;36

PERMITTED SUBSTANCES:

METALLIC AND INDUSTRIAL MINERALS

SPECIAL PROVISIONS:

NIL

AM
flak

APPENDIX

TO

METALLIC AND INDUSTRIAL MINERALS PERMIT NO. 9393030212

AGGREGATE AREA:

9 216 HECTARES

DESCRIPTION OF LOCATION:

4-25-058: 4;6;8;16;18;20;28-30;32

4-25-059: 2;4;10;11

4-26-058: 2;4;5SW;6;8;10-12;14;16;18;20;22;24;26;28-30;32;34;36

4-27-058: 13N,SW;24

PERMITTED SUBSTANCES:

METALLIC AND INDUSTRIAL MINERALS

SPECIAL PROVISIONS:

NIL

en
1/6/4

APPENDIX

TO

METALLIC AND INDUSTRIAL MINERALS PERMIT NO. 9393030213

AGGREGATE AREA:

9 124.56 HECTARES

DESCRIPTION OF LOCATION:

4-26-059: 4;6;8;10;16;18;20;22;28-30;32

4-26-060: 6SW

4-27-059: 1-3;8EF;9-16;17EF;20EF;21-28;29EF;32EF;33-36

4-27-060: 1SE

PERMITTED SUBSTANCES:

METALLIC AND INDUSTRIAL MINERALS

SPECIAL PROVISIONS:

NIL

em
Meh

APPENDIX

TO

METALLIC AND INDUSTRIAL MINERALS PERMIT NO. 9393030214

AGGREGATE AREA:

9 162.4 HECTARES

DESCRIPTION OF LOCATION:

4-25-059: 6;8;18;30

4-26-059: 2;11;12;14;24;26;34;36

4-26-060: 2;4;6N,SE;8;10-14;16;18-20;22;24;26-32;34;35SWP

PORTION(S) DESIGNATED AS LAKE NO. 1.

35NWP;36

PORTION(S) DESIGNATED AS LAKE NO. 2.

PERMITTED SUBSTANCES:

METALLIC AND INDUSTRIAL MINERALS

SPECIAL PROVISIONS:

NIL

em
/del

APPENDIX

TO

METALLIC AND INDUSTRIAL MINERALS PERMIT NO. 9393030215

AGGREGATE AREA:

9 212.2 HECTARES

DESCRIPTION OF LOCATION:

4-27-060: 1N, SW; 2-4; 5EF; 8EF; 9-16; 17EF; 20EF; 21-28; 29EF; 32EF; 33-36
4-27-061: 1-4; 9-16

PERMITTED SUBSTANCES:

METALLIC AND INDUSTRIAL MINERALS

SPECIAL PROVISIONS:

NIL

RM
Msh

APPENDIX

TO

METALLIC AND INDUSTRIAL MINERALS PERMIT NO. 9393030216

AGGREGATE AREA:

9 144.88 HECTARES

DESCRIPTION OF LOCATION:

5-01-051: 2;4;6;8;10;11;12W;14;16;18;20;22;24;26;28-30;32;33L4P;
34;36

PORTION(S) DESIGNATED AS LAKE NO. 2.

5-01-052: 2;4;6;8

5-02-051: 2;4;5SP;6;7SEP,NWP,L6P,L10P;8;10-12

PORTION(S) DESIGNATED AS NORTH SASKATCHEWAN RIVER.

14;16;18S,NE,NWP

PORTION(S) LYING TO THE EAST OF THE RIGHT BANK OF THE SAID RIVER.

19SWP,NEP,L7P,L11P;20;22S,NW

PORTION(S) DESIGNATED AS THE SAID RIVER.

PERMITTED SUBSTANCES:

METALLIC AND INDUSTRIAL MINERALS

SPECIAL PROVISIONS:

NIL

EM
Feb

APPENDIX

TO

METALLIC AND INDUSTRIAL MINERALS PERMIT NO. 9393030217

AGGREGATE AREA:

9 176.35 HECTARES

DESCRIPTION OF LOCATION:

- 5-02-051: 22NE;24;26;28;29;30N,SP;31;32;34;36
PORTION(S) LYING TO THE NORTH OF THE RIGHT BANK OF THE NORTH
SASKATCHEWAN RIVER.
- 5-02-052: 1SWP
PORTION(S) DESIGNATED AS LAKE NO. 7.
NWP
- PORTION(S) DESIGNATED AS LAKE NO. 2 AND THE SAID LAKE NO. 7.
2;4;5NWP;6
- PORTION(S) DESIGNATED AS JACKFISH LAKE.
7SP,NWP,L10P
- PORTION(S) DESIGNATED AS MAYATAN LAKE.
8;9WP,L15P
- PORTION(S) DESIGNATED AS THE SAID JACKFISH LAKE.
10-12;13SEP
- PORTION(S) DESIGNATED AS LAKE NO. 15 AND LAKE NO. 16.
SWP
- PORTION(S) DESIGNATED AS HASSE LAKE AND THE SAID LAKE NO. 15.
NWP
- PORTION(S) DESIGNATED AS THE SAID HASSE LAKE AND THE SAID LAKE
NO. 16.
NEP
- PORTION(S) DESIGNATED AS THE SAID LAKE NO. 16.
14W,SEP,L9P
- PORTION(S) LYING OUTSIDE THE HASSE LAKE PROVINCIAL PARK.
15SEP
- PORTION(S) DESIGNATED AS LAKE NO. 3 AND LAKE NO. 4.
NEP
- PORTION(S) DESIGNATED AS THE SAID LAKE NO. 4.
16;17SEP
- PORTION(S) DESIGNATED AS THE SAID JACKFISH LAKE.
18;20S;22;23NEP
- PORTION(S) DESIGNATED AS LAKE NO. 5.

CONTINUED...

APPENDIX

TO

METALLIC AND INDUSTRIAL MINERALS PERMIT NO. 9393030218

AGGREGATE AREA:

9 205.48 HECTARES

DESCRIPTION OF LOCATION:

5-01-052: 10-12;14;16;18;20;22;24;25NP
PORTION(S) DESCRIBED IN CERTIFICATE OF TITLE NO. 197-U-194 AND
PORTION OF BLOCK A AS SHOWN ON SUBDIVISION PLAN 4180 R.
26;27L4;28-30;32;34;36
5-01-053: 2;4;8;10-12;13SWP
PORTION(S) SHOWN AS LAKE.
14;16;20;22;24;25SE;26;27L13P
PORTION(S) DESIGNATED AS CHICHAKO LAKE.
28;29;32;33WP
PORTION(S) DESIGNATED AS ROY LAKE.
SEP,L9P
PORTION(S) DESIGNATED AS THE SAID CHICHAKO LAKE.
L16P;34;36
PORTION(S) DESIGNATED AS MERE LAKE.
5-01-054: 2;4

PERMITTED SUBSTANCES:

METALLIC AND INDUSTRIAL MINERALS

SPECIAL PROVISIONS:

NIL

em
Mer

APPENDIX

TO

METALLIC AND INDUSTRIAL MINERALS PERMIT NO. 9393030219

AGGREGATE AREA:

8 677.4 HECTARES

DESCRIPTION OF LOCATION:

5-01-053: 6;18;19SP,NWP;30S,NE
PORTION(S) DESIGNATED AS LAKE A.
5-01-054: 6S,NE
5-02-052: 19NEP
PORTION(S) DESIGNATED AS LAKE NO. 20.
20N;24;25SWP
PORTION(S) DESIGNATED AS LAKE NO. 5.
26;27WP
PORTION(S) DESIGNATED AS LAKE NO. 10.
SEP
PORTION(S) DESIGNATED AS LAKE NO. 12.
28-30;31NP,SWP
PORTION(S) DESIGNATED AS JOHNNYS LAKE.
32;33SEP
PORTION(S) DESIGNATED AS LAKE NO. 10.
34;35NWP;36
PORTION(S) DESIGNATED AS LAKE NO. 13.
5-02-053: 1NWP,L5P
PORTION(S) DESIGNATED AS LAKE NO. 1.
2;3SEP,L3P
PORTION(S) DESIGNATED AS LAKE NO. 2.
4;6;8;10-12;13NEP
PORTION(S) DESIGNATED AS LAKE NO. 3.
14;16;20;22;24;26;28;29;32;34;36
5-02-054: 2SW,L13-L16;10;11SW;12

PERMITTED SUBSTANCES:

METALLIC AND INDUSTRIAL MINERALS

SPECIAL PROVISIONS:

NIL

em
Ner

APPENDIX

TO

METALLIC AND INDUSTRIAL MINERALS PERMIT NO. 9393030220

AGGREGATE AREA:

9 026.07 HECTARES

DESCRIPTION OF LOCATION:

5-02-053: 18;30

5-02-054: 4;6;8

5-03-053: 14;16;18;20;22;23NWP,L15P;24;25L5P,L12P;26;27EP;28-30;32;
34;35L2P,L4P;36

PORTION(S) DESIGNATED AS MUSKEG LAKE.

5-03-054: 2;4;6;8;10-12;14;15NWP

PORTION(S) DESIGNATED AS LAC STE ANNE AND LOT 19 OF THE LAC ST. ANNE
SETTLEMENT.

NEP

PORTION(S) DESIGNATED AS THE SAID LOT 19 OF THE SAID SETTLEMENT.

16E,WP

PORTION(S) LYING OUTSIDE LOT 18 OF THE SAID SETTLEMENT.

17EP

PORTION(S) LYING OUTSIDE LOTS 16 AND 17 OF THE SAID SETTLEMENT.

18;21N,SE,SWP;22S,NW,NEP

PORTION(S) DESIGNATED AS THE SAID LAC STE ANNE.

24S,NE,NWP

PORTION(S) LYING OUTSIDE THE HUDSON'S BAY COMPANY RESERVE.

26SP,NE

PORTION(S) LYING OUTSIDE THE SAID RESERVE AND LOT 20 OF THE SAID
SETTLEMENT.

NWP

PORTION(S) LYING OUTSIDE THE SAID LOT 20 OF THE SAID SETTLEMENT.

27W,EP;28;33;34

PORTION(S) DESIGNATED AS THE SAID LAC STE ANNE.

PERMITTED SUBSTANCES:

METALLIC AND INDUSTRIAL MINERALS

SPECIAL PROVISIONS:

NIL

em
Shah

APPENDIX

TO

METALLIC AND INDUSTRIAL MINERALS PERMIT NO. 9393030221

AGGREGATE AREA:

9 187.55 HECTARES

DESCRIPTION OF LOCATION:

5-05-054: 2;3NWP,L5P;4;5S,NE,NWP;6;7SEP,L3P;8;9S,NP;10-12;14;16;18

5-06-053: 2;4;6;8;10-12;14;16W;18;20;21NP;22;23NP,SWP;24;25WP,L15P;
26;27SP;28-30

PORTION(S) DESIGNATED AS ISLE LAKE.
31SWP

PORTION(S) DESIGNATED AS ROUND LAKE.
32;33L14P,L15P

PORTION(S) DESIGNATED AS DUSSAULT LAKE.
34;35EP;36

5-06-054: 1SEP,L3P;2;4;6

PORTION(S) DESIGNATED AS THE SAID ISLE LAKE.

PERMITTED SUBSTANCES:

METALLIC AND INDUSTRIAL MINERALS

SPECIAL PROVISIONS:

NIL

em
Nah

AMENDED APPENDIX

TO

METALLIC AND INDUSTRIAL MINERALS PERMIT NO. 9393030222

DATE OF AMENDMENT: 1993 August 26

AGGREGATE AREA:

5 466.56 HECTARES

DESCRIPTION OF LOCATION:

5-05-054: 20;22;28-30;31SWP,L12P
PORTION(S) DESIGNATED AS ARNAULT LAKE.
32;33EP;34

PORTION(S) DESIGNATED AS LILY LAKE.

5-05-055: 4;6;7EP

PORTION(S) DESIGNATED AS LITTLE ISLAND LAKE.

WP
PORTION(S) DESIGNATED AS THE SAID LITTLE ISLAND LAKE AND SCOTT LAKE.
8;10;16;17SWP

PORTION(S) DESIGNATED AS THE SAID LITTLE ISLAND LAKE.

18;20;22;27SP,NWP,NE;28-30;32;34
PORTION(S) DESIGNATED AS LESSARD LAKE.

PERMITTED SUBSTANCES:

METALLIC AND INDUSTRIAL MINERALS

SPECIAL PROVISIONS:

NIL

B. Hudson
FOR: MINISTER OF ENERGY

AMENDED APPENDIX

TO

METALLIC AND INDUSTRIAL MINERALS PERMIT NO. 9393030223

DATE OF AMENDMENT: 1993 August 26

AGGREGATE AREA:

8 012.42 HECTARES

DESCRIPTION OF LOCATION:

5-03-054: 19SEP

PORTION(S) OF LOTS 12 AND 13 OF THE LAC ST. ANNE SETTLEMENT.

NEP

PORTION(S) OF THE SAID LOTS 12 AND 13 AND A SURVEYED ROADWAY OF THE SAID SETTLEMENT.

L14P

PORTION(S) SHOWN AS THE SAID SURVEYED ROADWAY.

20EP,W;29

PORTION(S) LYING OUTSIDE LOT 16 OF THE SAID SETTLEMENT.

30SEP

PORTION(S) DESIGNATED AS LAC STE. ANNE AND LYING OUTSIDE LOT 11 OF TH SAID SETTLEMENT.

SWP

PORTION(S) DESIGNATED AS THE SAID LAC STE. ANNE AND THE SAID SURVEYED ROADWAY OF THE SAID SETTLEMENT.

NWP,NE;31;32

PORTION(S) DESIGNATED AS THE SAID LAC STE. ANNE.

5-04-054: 2;3NWP;4;5NEP;6;8;9SP

PORTION(S) DESIGNATED AS LAKE NO. 1.

10-12;14;16-18;19S,NWP,NE

PORTION(S) DESIGNATED AS THE SAID LAC STE. ANNE.

20;22;24;25EP

PORTION(S) LYING TO THE EAST OF LOT 3 OF THE SAID STETTLEMENT.

WP

PORTION(S) LYING TO THE WEST OF LOT 2 OF THE SAID SETTLEMENT.

CONTINUED...

AMENDED APPENDIX

TO

METALLIC AND INDUSTRIAL MINERALS PERMIT NO. 9393030223

DESCRIPTION OF LOCATION:

26; 28S, NWP, NE; 29SP, NP; 30SP, NP; 31SEP; 32SP, NP; 33SP, NP; 34;
35WP; 36N, SEP

PORTION(S) DESIGNATED AS THE SAID LAC STE. ANNE.
SWP

PORTION(S) LYING OUTSIDE THE SAID LOT 2 OF THE SAID SETTLEMENT.

5-04-055: 1; 2S, NWP, NE; 3S, NP; 4SE, SWP, NEP, L11P; 11SEP, L3P; 12NP, SE, SWP
PORTION(S) DESIGNATED AS THE SAID LAC STE. ANNE.

PERMITTED SUBSTANCES:

METALLIC AND INDUSTRIAL MINERALS

SPECIAL PROVISIONS:

NIL

B. Hudson
FOR: MINISTER OF ENERGY

ADT

APPENDIX

TO

METALLIC AND INDUSTRIAL MINERALS PERMIT NO. 9393030224

AGGREGATE AREA:

9 162.51 HECTARES

DESCRIPTION OF LOCATION:

5-01-054: 8;10;11;14;16;18;20;22;26;28-30;32S,NEP;33WP;34
PORTION(S) DESIGNATED AS MATCHAYAW LAKE.

5-01-055: 1SWP
PORTION(S) DESIGNATED AS LAKE NO. 6.

2;4;5SEP
PORTION(S) DESIGNATED AS THE SAID MATCHAYAW LAKE.
6;8;10-12;13NWP

PORTION(S) DESIGNATED AS SANDY LAKE.
L8P,L9P

PORTION(S) DESIGNATED AS LAKE NO. 3
L15P

PORTION(S) DESIGNATED AS THE SAID SANDY LAKE.
14-18;19S,NE;20-24;26-28;29S;30SE

PERMITTED SUBSTANCES:

METALLIC AND INDUSTRIAL MINERALS

SPECIAL PROVISIONS:

NIL

EM
Law

APPENDIX

TO

METALLIC AND INDUSTRIAL MINERALS PERMIT NO. 9393030225

AGGREGATE AREA:

9 165.72 HECTARES

DESCRIPTION OF LOCATION:

5-02-054: 14; 16; 18; 20; 22; 24; 26; 27SW; 28-30; 32; 33SW; 34; 36

5-02-055: 2; 4; 6; 8; 10-12; 14; 15WP

PORTION(S) DESIGNATED AS LAKE NO. 1.

16; 18; 20; 22; 24; 26; 27WP, L2P

PORTION(S) DESIGNATED AS TOAD LAKE.

28-30; 32-36

PERMITTED SUBSTANCES:

METALLIC AND INDUSTRIAL MINERALS

SPECIAL PROVISIONS:

NIL

em
New

APPENDIX

TO

METALLIC AND INDUSTRIAL MINERALS PERMIT NO. 9393030226

AGGREGATE AREA:

9 109.316 HECTARES

DESCRIPTION OF LOCATION:

5-03-054: 35WP, SE

PORTION(S) DESIGNATED AS LAC STE ANNE.

NEP

PORTION(S) DESIGNATED AS STURGEON RIVER.

36

5-03-055: 2; 3S, NW, NEP

PORTION(S) DESIGNATED AS THE SAID LAC STE ANNE.

4-6; 7S, NE, NWP; 8-12; 14; 16; 17; 18E, WP; 19E, WP; 20-29; 30E, WP;

31-35

5-04-055: 25NP; 35; 36

PORTION(S) LYING OUTSIDE ALEXIS INDIAN RESERVE NO. 133.

PERMITTED SUBSTANCES:

METALLIC AND INDUSTRIAL MINERALS

SPECIAL PROVISIONS:

NIL

EM
file

AMENDED APPENDIX

TO

METALLIC AND INDUSTRIAL MINERALS PERMIT NO. 9393030226

DATE OF AMENDMENT: August 26, 1993

AGGREGATE AREA:

6 205.09 HECTARES

DESCRIPTION OF LOCATION:

5-03-054: 35WP, SE
PORTION(S) DESIGNATED AS LAC STE. ANNE.

NEP
PORTION(S) DESIGNATED AS STURGEON RIVER AND THE SAID LAC STE. ANNE
AND PORTION(S) DESCRIBED IN CERTIFICATE OF TITLE NOS. 57 M. 20,
156 C. 24 AND 157 C. 20.

36
5-03-055: 2; 3S, NW, NEP; 4-6; 7SP, NWP; 8SP; 9-12; 14; 16; 21-28; 33-35
PORTION(S) DESIGNATED AS THE SAID LAC STE. ANNE.

PERMITTED SUBSTANCES:

METALLIC AND INDUSTRIAL MINERALS

SPECIAL PROVISIONS:

NIL

B. Hudson
FOR: MINISTER OF ENERGY

APPENDIX

TO

METALLIC AND INDUSTRIAL MINERALS PERMIT NO. 9393030227

AGGREGATE AREA:

8 960 HECTARES

DESCRIPTION OF LOCATION:

5-06-054: 34;36

5-06-055: 2;4-12;14-36

PERMITTED SUBSTANCES:

METALLIC AND INDUSTRIAL MINERALS

SPECIAL PROVISIONS:

NIL

an
Neh

APPENDIX

TO

METALLIC AND INDUSTRIAL MINERALS PERMIT NO. 9393030228

AGGREGATE AREA:

9 119.6 HECTARES

DESCRIPTION OF LOCATION:

5-06-054: 8;10-12;14;15SEP,L3P
PORTION(S) DESIGNATED AS DUHAMEL LAKE.
16;18;19NWP

PORTION(S) DESIGNATED AS PEMBINA RIVER.
20;22;24;25NEP

PORTION(S) DESIGNATED AS ARNAULT LAKE.
26;28-30;31WP;32

5-07-054: 10NE,SWP,L7P;11;12N,L4N,L5;13NP;14-17;20-24;25N;26-29;
32-36

PORTION(S) DESIGNATED AS THE SAID RIVER.

PERMITTED SUBSTANCES:

METALLIC AND INDUSTRIAL MINERALS

SPECIAL PROVISIONS:

NIL

EM
M

APPENDIX

TO

METALLIC AND INDUSTRIAL MINERALS PERMIT NO. 9393030229

AGGREGATE AREA:

9 216 HECTARES

TRACT ONE

DESCRIPTION OF LOCATION:

5-07-055: 1-18;22-27;34-36

PERMITTED SUBSTANCES:

METALLIC AND INDUSTRIAL MINERALS

TRACT TWO

DESCRIPTION OF LOCATION:

5-07-055: 19-21;28-33

PERMITTED SUBSTANCES:

METALLIC AND INDUSTRIAL MINERALS
EXCEPTING METALLIC AND INDUSTRIAL MINERALS IN THE NORDEGG MBR
AS DESIGNATED IN ZD 238-1
INTERVAL: 5 050.00 - 5 130.00 FEET
KEY WELL: 00/10-24-056-09W5/0
LOG TYPE: INDUCTION ELECTRICAL

SPECIAL PROVISIONS:

NIL

EM
↗

APPENDIX

TO

METALLIC AND INDUSTRIAL MINERALS PERMIT NO. 9393030230

AGGREGATE AREA:

9 150.58 HECTARES

DESCRIPTION OF LOCATION:

5-01-055: 29N;30N,SW;31-35

5-01-056: 2-11;14-16;17SW,SEP,L9,L10SE,L16S,L16NE

PORTION(S) DESIGNATED AS DECHENE LAKE AND LAKE NO. 5.

18;19;20L12-L14;21-23;26-35;36N,SP

PORTION(S) LYING OUTSIDE SURRENDERED ALEXANDER INDIAN RESERVE
NO. 134.

PERMITTED SUBSTANCES:

METALLIC AND INDUSTRIAL MINERALS

SPECIAL PROVISIONS:

NIL

EM
/

APPENDIX

TO

METALLIC AND INDUSTRIAL MINERALS PERMIT NO. 9393030231

AGGREGATE AREA:

9 216 HECTARES

DESCRIPTION OF LOCATION:

5-02-055: 31
5-02-056: 1-4; 5S, NW; 6; 8NE; 9-36
5-03-055: 36

PERMITTED SUBSTANCES:

METALLIC AND INDUSTRIAL MINERALS

SPECIAL PROVISIONS:

NIL

em
Mab

AMENDED APPENDIX

TO

METALLIC AND INDUSTRIAL MINERALS PERMIT NO. 9393030232

DATE OF AMENDMENT: August 26, 1993

AGGREGATE AREA:

8 698 HECTARES

DESCRIPTION OF LOCATION:

5-03-056: 1-4;7-27;28S,NW,NEP;29-36
PORTION(S) LYING OUTSIDE THE BUGNET PLANTATION HISTORICAL SITE.

PERMITTED SUBSTANCES:

METALLIC AND INDUSTRIAL MINERALS

SPECIAL PROVISIONS:

NIL

B. Hudson
FOR: MINISTER OF ENERGY

em

AMENDED APPENDIX

TO

METALLIC AND INDUSTRIAL MINERALS PERMIT NO. 9393030233

DATE OF AMENDMENT: August 26, 1993

AGGREGATE AREA:

7 680 HECTARES

DESCRIPTION OF LOCATION:

5-04-056: 7-36

PERMITTED SUBSTANCES:

METALLIC AND INDUSTRIAL MINERALS

SPECIAL PROVISIONS:

NIL

B. Hudson

FOR: MINISTER OF ENERGY

EM

AMENDED APPENDIX

TO

METALLIC AND INDUSTRIAL MINERALS PERMIT NO. 9393030234

DATE OF AMENDMENT: August 26, 1993

AGGREGATE AREA:

8 704 HECTARES

DESCRIPTION OF LOCATION:

5-05-056: 3-36

PERMITTED SUBSTANCES:

METALLIC AND INDUSTRIAL MINERALS

SPECIAL PROVISIONS:

NIL

B. Hudson
FOR: MINISTER OF ENERGY

em

APPENDIX

TO

METALLIC AND INDUSTRIAL MINERALS PERMIT NO. 9393030235

AGGREGATE AREA:

9 216 HECTARES

DESCRIPTION OF LOCATION:

5-06-056: 1-36

PERMITTED SUBSTANCES:

METALLIC AND INDUSTRIAL MINERALS

SPECIAL PROVISIONS:

NIL

EM
/ksh

APPENDIX

TO

METALLIC AND INDUSTRIAL MINERALS PERMIT NO. 9393030236

AGGREGATE AREA:

8 640 HECTARES

DESCRIPTION OF LOCATION:

5-07-056: 1-4; 5N; 6N; 7; 8N, SW; 9-13; 14N, SW; 15-18; 19S, NW; 20-29; 30N;
31-36

PERMITTED SUBSTANCES:

METALLIC AND INDUSTRIAL MINERALS
EXCEPTING METALLIC AND INDUSTRIAL MINERALS IN THE NORDEGG MBR
AS DESIGNATED IN ZD 238-1
INTERVAL: 5 050.00 - 5 130.00 FEET
KEY WELL: 00/10-24-056-09W5/0
LOG TYPE: INDUCTION ELECTRICAL

SPECIAL PROVISIONS:

NIL

EM
/

APPENDIX

TO

METALLIC AND INDUSTRIAL MINERALS PERMIT NO. 9393030237

AGGREGATE AREA:

9 074.56 HECTARES

DESCRIPTION OF LOCATION:

4-27-057: 28;29;30EF

5-01-057: 2;3SWP

PORTION(S) DESIGNATED AS LAKE NO. 3.

4;5L1P

PORTION(S) SHOWN AS LAKE.

6-18;19S,NW,L9,L10,L15;20-36

PERMITTED SUBSTANCES:

METALLIC AND INDUSTRIAL MINERALS

SPECIAL PROVISIONS:

NIL

em
Meb

APPENDIX

TO

METALLIC AND INDUSTRIAL MINERALS PERMIT NO. 9393030238

AGGREGATE AREA:

9 216 HECTARES

DESCRIPTION OF LOCATION:

5-04-057: 1-36

PERMITTED SUBSTANCES:

METALLIC AND INDUSTRIAL MINERALS

SPECIAL PROVISIONS:

NIL

EM
Mab

APPENDIX

TO

METALLIC AND INDUSTRIAL MINERALS PERMIT NO. 9393030239

AGGREGATE AREA:

9 216 HECTARES

DESCRIPTION OF LOCATION:

5-04-058: 1-36

PERMITTED SUBSTANCES:

METALLIC AND INDUSTRIAL MINERALS

SPECIAL PROVISIONS:

NIL

EM
Koh

APPENDIX

TO

METALLIC AND INDUSTRIAL MINERALS PERMIT NO. 9393030240

AGGREGATE AREA:

9 216 HECTARES

DESCRIPTION OF LOCATION:

5-04-059: 1-36

PERMITTED SUBSTANCES:

METALLIC AND INDUSTRIAL MINERALS

SPECIAL PROVISIONS:

NIL

em
Naw

APPENDIX

TO

METALLIC AND INDUSTRIAL MINERALS PERMIT NO. 9393030241

AGGREGATE AREA:

6 093.75 HECTARES

DESCRIPTION OF LOCATION:

5-02-057: 2;3SP

PORTION(S) DESIGNATED AS NAKAMUN LAKE.

4;6;7NP;8;10-14;15SW;16;18;19NW,SWP

PORTION(S) DESIGNATED AS LAC LA NONNE.

20;22;24-26;28;29;30S,NE,NWP

PORTION(S) LYING OUTSIDE THE HUDSON'S BAY COMPANY RESERVE.

31SWP

PORTION(S) BEING A SURVEYED ROADWAY LYING TO THE NORTH AND EAST AND
ADJOINING THE SAID HUDSON'S BAY COMPANY RESERVE.

32;34-36

PERMITTED SUBSTANCES:

METALLIC AND INDUSTRIAL MINERALS

SPECIAL PROVISIONS:

NIL

EM
/

APPENDIX

TO

METALLIC AND INDUSTRIAL MINERALS PERMIT NO. 9393030242

AGGREGATE AREA:

8 986.16 HECTARES

DESCRIPTION OF LOCATION:

5-03-057: 1-24;25S,NP;26-34;35N,SE;36N,SP
PORTION(S) LYING OUTSIDE THE HUDSON'S BAY COMPANY RESERVE.

PERMITTED SUBSTANCES:

METALLIC AND INDUSTRIAL MINERALS

SPECIAL PROVISIONS:

NIL

EM
Meh

APPENDIX

TO

METALLIC AND INDUSTRIAL MINERALS PERMIT NO. 9393030243

AGGREGATE AREA:

9 024.48 HECTARES

DESCRIPTION OF LOCATION:

5-05-057: 1-7; 8S, NW, L15P; 9-31; 32S, NE; 33-35; 36S, NW
PORTION(S) DESIGNATED AS PEMBINA RIVER.

PERMITTED SUBSTANCES:

METALLIC AND INDUSTRIAL MINERALS

SPECIAL PROVISIONS:

NIL

em
Hob

APPENDIX

TO

METALLIC AND INDUSTRIAL MINERALS PERMIT NO. 9393030244

AGGREGATE AREA:

9 152 HECTARES

TRACT ONE

DESCRIPTION OF LOCATION:

5-06-057: 1-3;10-15;22-27;34-36

PERMITTED SUBSTANCES:

METALLIC AND INDUSTRIAL MINERALS

TRACT TWO

DESCRIPTION OF LOCATION:

5-06-057: 4-9;16-18;19N,SW;20;21;28-33

PERMITTED SUBSTANCES:

METALLIC AND INDUSTRIAL MINERALS

EXCEPTING METALLIC AND INDUSTRIAL MINERALS IN THE NORDEGG MBR
AS DESIGNATED IN ZD 238-1

INTERVAL: 5 050.00 - 5 130.00 FEET

KEY WELL: 00/10-24-056-09W5/0

LOG TYPE: INDUCTION ELECTRICAL

SPECIAL PROVISIONS:

NIL

EM
/

APPENDIX

TO

METALLIC AND INDUSTRIAL MINERALS PERMIT NO. 9393030245

AGGREGATE AREA:

9 216 HECTARES

DESCRIPTION OF LOCATION:

5-07-057: 1-36

PERMITTED SUBSTANCES:

METALLIC AND INDUSTRIAL MINERALS
EXCEPTING METALLIC AND INDUSTRIAL MINERALS IN THE NORDEGG MBR
AS DESIGNATED IN ZD 238-1
INTERVAL: 5 050.00 - 5 130.00 FEET
KEY WELL: 00/10-24-056-09W5/0
LOG TYPE: INDUCTION ELECTRICAL

SPECIAL PROVISIONS:

NIL

MB
/

APPENDIX

TO

METALLIC AND INDUSTRIAL MINERALS PERMIT NO. 9393030247

AGGREGATE AREA:

9 169.521 HECTARES

DESCRIPTION OF LOCATION:

5-02-058: 1; 2S, NW, L9, L10, L15, L16S, L16NW; 3-10; 11N, SWP, L1SW, L2, L7, L8;
12-36

PORTION(S) LYING OUTSIDE THE NEWTON LAKE PROPOSED NATURAL AREA.

PERMITTED SUBSTANCES:

METALLIC AND INDUSTRIAL MINERALS

SPECIAL PROVISIONS:

NIL

em
Maw

APPENDIX

TO

METALLIC AND INDUSTRIAL MINERALS PERMIT NO. 9393030248

AGGREGATE AREA:

9 216 HECTARES

DESCRIPTION OF LOCATION:

5-03-058: 1-36

PERMITTED SUBSTANCES:

METALLIC AND INDUSTRIAL MINERALS

SPECIAL PROVISIONS:

NIL

em
hek

APPENDIX

TO

METALLIC AND INDUSTRIAL MINERALS PERMIT NO. 9393030249

AGGREGATE AREA:

8 768 HECTARES

DESCRIPTION OF LOCATION:

5-05-058: 1-4; 5SE; 6; 7; 8W; 9E; 10-36

PERMITTED SUBSTANCES:

METALLIC AND INDUSTRIAL MINERALS

SPECIAL PROVISIONS:

NIL

em
fch

APPENDIX

TO

METALLIC AND INDUSTRIAL MINERALS PERMIT NO. 9393030250

AGGREGATE AREA:

8 896 HECTARES

TRACT ONE

DESCRIPTION OF LOCATION:

5-06-058: 1-3; 10-12; 13N, SW; 14; 15; 19-26; 27S, NE; 28S, NW; 29-33; 34E; 35; 36

PERMITTED SUBSTANCES:

METALLIC AND INDUSTRIAL MINERALS

TRACT TWO

DESCRIPTION OF LOCATION:

5-06-058: 4-9; 16-18

PERMITTED SUBSTANCES:

METALLIC AND INDUSTRIAL MINERALS

EXCEPTING METALLIC AND INDUSTRIAL MINERALS IN THE NORDEGG MBR
AS DESIGNATED IN ZD 238-1

INTERVAL: 5 050.00 - 5 130.00 FEET

KEY WELL: 00/10-24-056-09W5/0

LOG TYPE: INDUCTION ELECTRICAL

SPECIAL PROVISIONS:

NIL

AM
[Signature]

APPENDIX

TO

METALLIC AND INDUSTRIAL MINERALS PERMIT NO. 9393030251

AGGREGATE AREA:

9 216 HECTARES

TRACT ONE

DESCRIPTION OF LOCATION:

5-07-058: 1-18

PERMITTED SUBSTANCES:

METALLIC AND INDUSTRIAL MINERALS

TRACT TWO

DESCRIPTION OF LOCATION:

5-07-058: 19-36

PERMITTED SUBSTANCES:

METALLIC AND INDUSTRIAL MINERALS
EXCEPTING METALLIC AND INDUSTRIAL MINERALS IN THE NORDEGG MBR
AS DESIGNATED IN ZD 238-1
INTERVAL: 5 050.00 - 5 130.00 FEET
KEY WELL: 00/10-24-056-09W5/0
LOG TYPE: INDUCTION ELECTRICAL

SPECIAL PROVISIONS:

NIL

EM.
↗

APPENDIX

TO

METALLIC AND INDUSTRIAL MINERALS PERMIT NO. 9393030252

AGGREGATE AREA:

9 152 HECTARES

TRACT ONE

DESCRIPTION OF LOCATION:

5-08-058: 33-36

PERMITTED SUBSTANCES:

METALLIC AND INDUSTRIAL MINERALS

TRACT TWO

DESCRIPTION OF LOCATION:

5-08-058: 1-26;27N,SE;28-32

PERMITTED SUBSTANCES:

METALLIC AND INDUSTRIAL MINERALS
EXCEPTING METALLIC AND INDUSTRIAL MINERALS IN THE NORDEGG MBR
AS DESIGNATED IN ZD 238-1
INTERVAL: 5 050.00 - 5 130.00 FEET
KEY WELL: 00/10-24-056-09W5/0
LOG TYPE: INDUCTION ELECTRICAL

SPECIAL PROVISIONS:

NIL

EM
→

APPENDIX

TO

METALLIC AND INDUSTRIAL MINERALS PERMIT NO. 9393030253

AGGREGATE AREA:

9 216 HECTARES

DESCRIPTION OF LOCATION:

5-01-059: 1-36

PERMITTED SUBSTANCES:

METALLIC AND INDUSTRIAL MINERALS

SPECIAL PROVISIONS:

NIL

EM
file

APPENDIX

TO

METALLIC AND INDUSTRIAL MINERALS PERMIT NO. 9393030254

AGGREGATE AREA:

9 216 HECTARES

DESCRIPTION OF LOCATION:

5-02-059: 1-36

PERMITTED SUBSTANCES:

METALLIC AND INDUSTRIAL MINERALS

SPECIAL PROVISIONS:

NIL

em
/ker

APPENDIX

TO

METALLIC AND INDUSTRIAL MINERALS PERMIT NO. 9393030255

AGGREGATE AREA:

9 216 HECTARES

DESCRIPTION OF LOCATION:

5-03-059: 1-36

PERMITTED SUBSTANCES:

METALLIC AND INDUSTRIAL MINERALS

SPECIAL PROVISIONS:

NIL

em
/ak

APPENDIX

TO

METALLIC AND INDUSTRIAL MINERALS PERMIT NO. 9393030256

AGGREGATE AREA:

8 688.12 HECTARES

DESCRIPTION OF LOCATION:

5-05-059: 1;2;3W;4;5SW;6-19;20S,NP;21-28;29E,SWP;30SP,NP;31-36
PORTION(S) LYING OUTSIDE THE THUNDER LAKE PROVINCIAL PARK.

PERMITTED SUBSTANCES:

METALLIC AND INDUSTRIAL MINERALS

SPECIAL PROVISIONS:

NIL

em
feh

APPENDIX

TO

METALLIC AND INDUSTRIAL MINERALS PERMIT NO. 9393030257

AGGREGATE AREA:

8 704 HECTARES

DESCRIPTION OF LOCATION:

5-06-059: 1;2;3N,SE;4N,SW;6;7;8S,NW;9-14;15N,SW;16-36

PERMITTED SUBSTANCES:

METALLIC AND INDUSTRIAL MINERALS

SPECIAL PROVISIONS:

NIL

em
Hok

APPENDIX

TO

METALLIC AND INDUSTRIAL MINERALS PERMIT NO. 9393030258

AGGREGATE AREA:

9 216 HECTARES

DESCRIPTION OF LOCATION:

5-07-059: 1-36

PERMITTED SUBSTANCES:

METALLIC AND INDUSTRIAL MINERALS

SPECIAL PROVISIONS:

NIL

em
ksh

APPENDIX

TO

METALLIC AND INDUSTRIAL MINERALS PERMIT NO. 9393030259

AGGREGATE AREA:

9 216 HECTARES

DESCRIPTION OF LOCATION:

5-01-060: 1-36

PERMITTED SUBSTANCES:

METALLIC AND INDUSTRIAL MINERALS

SPECIAL PROVISIONS:

NIL

EM
Nab

APPENDIX

TO

METALLIC AND INDUSTRIAL MINERALS PERMIT NO. 9393030260

AGGREGATE AREA:

9 216 HECTARES

DESCRIPTION OF LOCATION:

5-02-060: 1-36

PERMITTED SUBSTANCES:

METALLIC AND INDUSTRIAL MINERALS

SPECIAL PROVISIONS:

NIL

AM
Meh

APPENDIX

TO

METALLIC AND INDUSTRIAL MINERALS PERMIT NO. 9393030261

AGGREGATE AREA:

9 216 HECTARES

DESCRIPTION OF LOCATION:

5-03-060: 1-36

PERMITTED SUBSTANCES:

METALLIC AND INDUSTRIAL MINERALS

SPECIAL PROVISIONS:

NIL

em
jhb

APPENDIX

TO

METALLIC AND INDUSTRIAL MINERALS PERMIT NO. 9393030262

AGGREGATE AREA:

9 216 HECTARES

DESCRIPTION OF LOCATION:

5-04-060: 1-36

PERMITTED SUBSTANCES:

METALLIC AND INDUSTRIAL MINERALS

SPECIAL PROVISIONS:

NIL

EM
/hch

APPENDIX

TO

METALLIC AND INDUSTRIAL MINERALS PERMIT NO. 9393030263

AGGREGATE AREA:

9 216 HECTARES

DESCRIPTION OF LOCATION:

5-05-060: 1-36

PERMITTED SUBSTANCES:

METALLIC AND INDUSTRIAL MINERALS

SPECIAL PROVISIONS:

NIL

on
Meh

APPENDIX

TO

METALLIC AND INDUSTRIAL MINERALS PERMIT NO. 9393030264

AGGREGATE AREA:

9 122.153 HECTARES

DESCRIPTION OF LOCATION:

5-06-060: 1-31;32N,SWP;33-36
PORTION(S) LYING OUTSIDE THE BEAR LAKE NATURAL AREA.

PERMITTED SUBSTANCES:

METALLIC AND INDUSTRIAL MINERALS

SPECIAL PROVISIONS:

NIL

EM
Hch

APPENDIX

TO

METALLIC AND INDUSTRIAL MINERALS PERMIT NO. 9393030265

AGGREGATE AREA:

9 216 HECTARES

DESCRIPTION OF LOCATION:

5-07-060: 1-36

PERMITTED SUBSTANCES:

METALLIC AND INDUSTRIAL MINERALS

SPECIAL PROVISIONS:

NIL

DM
Keh

APPENDIX

TO

METALLIC AND INDUSTRIAL MINERALS PERMIT NO. 9393030266

AGGREGATE AREA:

9 152 HECTARES

DESCRIPTION OF LOCATION:

5-02-061: 1S,NW;2-36

PERMITTED SUBSTANCES:

METALLIC AND INDUSTRIAL MINERALS

SPECIAL PROVISIONS:

NIL

rem
/let

APPENDIX

TO

METALLIC AND INDUSTRIAL MINERALS PERMIT NO. 9393030267

AGGREGATE AREA:

9 216 HECTARES

DESCRIPTION OF LOCATION:

5-03-061: 1-36

PERMITTED SUBSTANCES:

METALLIC AND INDUSTRIAL MINERALS

SPECIAL PROVISIONS:

NIL

em
Heh

APPENDIX

TO

METALLIC AND INDUSTRIAL MINERALS PERMIT NO. 9393030268

AGGREGATE AREA:

9 216 HECTARES

DESCRIPTION OF LOCATION:

5-04-061: 1-36

PERMITTED SUBSTANCES:

METALLIC AND INDUSTRIAL MINERALS

SPECIAL PROVISIONS:

NIL

em
flew

APPENDIX

TO

METALLIC AND INDUSTRIAL MINERALS PERMIT NO. 9393030269

AGGREGATE AREA:

9 216 HECTARES

DESCRIPTION OF LOCATION:

5-05-061: 1-36

PERMITTED SUBSTANCES:

METALLIC AND INDUSTRIAL MINERALS

SPECIAL PROVISIONS:

NIL

EM
Kob

APPENDIX

TO

METALLIC AND INDUSTRIAL MINERALS PERMIT NO. 9393030270

AGGREGATE AREA:

9 216 HECTARES

DESCRIPTION OF LOCATION:

5-06-061: 1-36

PERMITTED SUBSTANCES:

METALLIC AND INDUSTRIAL MINERALS

SPECIAL PROVISIONS:

NIL

EM
Meh

APPENDIX

TO

METALLIC AND INDUSTRIAL MINERALS PERMIT NO. 9393030271

AGGREGATE AREA:

9 216 HECTARES

DESCRIPTION OF LOCATION:

5-03-062: 1-36

PERMITTED SUBSTANCES:

METALLIC AND INDUSTRIAL MINERALS

SPECIAL PROVISIONS:

NIL

em
/hch

APPENDIX

TO

METALLIC AND INDUSTRIAL MINERALS PERMIT NO. 9393030272

AGGREGATE AREA:

9 216 HECTARES

DESCRIPTION OF LOCATION:

5-04-062: 1-36

PERMITTED SUBSTANCES:

METALLIC AND INDUSTRIAL MINERALS

SPECIAL PROVISIONS:

NIL

em
lah

APPENDIX

TO

METALLIC AND INDUSTRIAL MINERALS PERMIT NO. 9393030273

AGGREGATE AREA:

9 216 HECTARES

DESCRIPTION OF LOCATION:

5-05-062: 1-36

PERMITTED SUBSTANCES:

METALLIC AND INDUSTRIAL MINERALS

SPECIAL PROVISIONS:

NIL

EM
Neli

APPENDIX

TO

METALLIC AND INDUSTRIAL MINERALS PERMIT NO. 9393030274

AGGREGATE AREA:

9 216 HECTARES

DESCRIPTION OF LOCATION:

5-04-063: 1-36

PERMITTED SUBSTANCES:

METALLIC AND INDUSTRIAL MINERALS

SPECIAL PROVISIONS:

NIL

EM
Meh

APPENDIX

TO

METALLIC AND INDUSTRIAL MINERALS PERMIT NO. 9393030275

AGGREGATE AREA:

9 216 HECTARES

DESCRIPTION OF LOCATION:

5-05-063: 1-36

PERMITTED SUBSTANCES:

METALLIC AND INDUSTRIAL MINERALS

SPECIAL PROVISIONS:

NIL

em
Feb

APPENDIX

TO

METALLIC AND INDUSTRIAL MINERALS PERMIT NO. 9393030586

AGGREGATE AREA:

8 314 HECTARES

DESCRIPTION OF LOCATION:

5-07-051: 28-30; 31S, NW, L9S, L10, L15; 32S, NE, L11, L12S, L14; 33; 34
5-07-052: 1-4; 5S, NE, NWP; 6SP, NWP, L9P; 7WP; 8SP, NEP; 9-12
5-08-051: 13-15; 23; 24; 25S, NE, NWP; 26S, NP; 35SP, NP; 36SP, NP
5-08-052: 1SP, NP; 2; 11; 12N, SE, SWP; 13; 14; 24; 25
PORTION(S) LYING OUTSIDE A PROPOSED PEMBINA RIVER RESERVOIR.

PERMITTED SUBSTANCES:

METALLIC AND INDUSTRIAL MINERALS

SPECIAL PROVISIONS:

NIL

RM
Meb

APPENDIX

TO

METALLIC AND INDUSTRIAL MINERALS PERMIT NO. 9393030587

AGGREGATE AREA:

7 526 HECTARES

DESCRIPTION OF LOCATION:

5-07-052: 13-15; 16E, WP; 18WP; 19WP; 20NEP, L14P; 21N, SE, SWP; 22-27; 28E, WP;
29EP; 30WP; 31WP; 32EP; 33-36

5-07-053: 1-4; 5SP, NP; 9-15

PORTION(S) LYING OUTSIDE A PROPOSED PEMBINA RIVER RESERVOIR.

PERMITTED SUBSTANCES:

METALLIC AND INDUSTRIAL MINERALS

SPECIAL PROVISIONS:

NIL

EM
Heli

Appendix IV

Statement of Expenditures

**TAKLA STAR RESOURCES LTD.
STATEMENT OF EXPENDITURES
DECEMBER 31, 1994
EDMONTON BLOCK**

EDMONTON

GEOPHYSICAL SURVEY COSTS

FIELD STAFF EXPENSES	
ACCOUNTING FEES	
SUPPLIES	
COMMUNICATIONS	
DELIVERY AND FREIGHT	
TRAVEL AND ACCOMODATION	
AUTOMOTIVE EXPENSE	
CONSULTING FEES	
GEOPHYSICAL CONTRACTS	
EQUIPMENT EXPENSE	
EQUIPMENT RENTAL	
MEALS/ENTERTAINMENT/SUSTENANCE	
REFERENCE MATERIALS	
ASSAYING	
FIELD STAFF WAGES	
MANAGEMENT SALARIES	
SUBTOTAL	<u>0.00</u>
OVERHEAD COMPONENT - 15%	0.00
TOTAL GEOPHYSICAL SURVEY COSTS	<u>0.00</u>

GEOCHEMICAL SURVEY COSTS

FIELD STAFF EXPENSES	1,138.90
ACCOUNTING FEES	240.00
SUPPLIES	12.96
COMMUNICATIONS	52.09
DELIVERY AND FREIGHT	19.79
TRAVEL AND ACCOMODATION	3.92
AUTOMOTIVE EXPENSE	859.35
CONSULTING FEES	3,500.00
GEOPHYSICAL CONTRACTS	0.00
EQUIPMENT EXPENSE	1,871.08
EQUIPMENT RENTAL	0.00
MEALS/ENTERTAINMENT/SUSTENANCE	24.84
REFERENCE MATERIALS	19.60
ASSAYING	24,041.80
FIELD STAFF WAGES	14,824.40
MANAGEMENT SALARIES	2,546.00
	<u>49,154.73</u>
OVERHEAD COMPONENT - 15%	7,373.21
TOTAL GEOCHEMICAL SURVEY COSTS	<u>56,527.94</u>

GRAND TOTALS 56,527.94

Compiled by L.R. Abrams, CMA