

# MAR 19680045: NORTHERN ALBERTA

Received date: Dec 31, 1968

Public release date: Jan 01, 1970

## **DISCLAIMER**

By accessing and using the Alberta Energy website to download or otherwise obtain a scanned mineral assessment report, you ("User") agree to be bound by the following terms and conditions:

- a) Each scanned mineral assessment report that is downloaded or otherwise obtained from Alberta Energy is provided "AS IS", with no warranties or representations of any kind whatsoever from Her Majesty the Queen in Right of Alberta, as represented by the Minister of Energy ("Minister"), expressed or implied, including, but not limited to, no warranties or other representations from the Minister, regarding the content, accuracy, reliability, use or results from the use of or the integrity, completeness, quality or legibility of each such scanned mineral assessment report;
- b) To the fullest extent permitted by applicable laws, the Minister hereby expressly disclaims, and is released from, liability and responsibility for all warranties and conditions, expressed or implied, in relation to each scanned mineral assessment report shown or displayed on the Alberta Energy website including but not limited to warranties as to the satisfactory quality of or the fitness of the scanned mineral assessment report for a particular purpose and warranties as to the non-infringement or other non-violation of the proprietary rights held by any third party in respect of the scanned mineral assessment report;
- c) To the fullest extent permitted by applicable law, the Minister, and the Minister's employees and agents, exclude and disclaim liability to the User for losses and damages of whatsoever nature and howsoever arising including, without limitation, any direct, indirect, special, consequential, punitive or incidental damages, loss of use, loss of data, loss caused by a virus, loss of income or profit, claims of third parties, even if Alberta Energy have been advised of the possibility of such damages or losses, arising out of or in connection with the use of the Alberta Energy website, including the accessing or downloading of the scanned mineral assessment report and the use for any purpose of the scanned mineral assessment report so downloaded or retrieved.
- d) User agrees to indemnify and hold harmless the Minister, and the Minister's employees and agents against and from any and all third party claims, losses, liabilities, demands, actions or proceedings related to the downloading, distribution, transmissions, storage, redistribution, reproduction or exploitation of each scanned mineral assessment report obtained by the User from Alberta Energy.

THIS REPORT HAS BEEN PREPARED  
FOR THE EXCLUSIVE USE OF:

Spoooner Mines and Oils Limited

COPY NO:.....5.....

ECONOMIC MINERALS  
FILE REPORT No.  
S-AF-035(1)

PHOTOGEOLOGICAL STUDY  
SULPHUR PROSPECTING PERMIT NO. 35  
NORTHERN ALBERTA

Prepared For  
Spooner Mines and Oils Limited  
June, 1968

J. C. SPROULE AND ASSOCIATES LTD.  
OIL AND GAS ENGINEERING AND GEOLOGICAL CONSULTANTS

1009 FOURTH AVENUE WEST  
CALGARY - ALBERTA

TELEPHONE  
269-7951

INDEXING DOCUMENT NO. 700345

TABLE OF CONTENTS

	<u>Page</u>
INTRODUCTION	1
BEDROCK GEOLOGY AND TOPOGRAPHY	2
SUPERFICIAL GEOLOGY IN RELATION TO SULPHUR OCCURRENCE	3
PHOTOGEOLOGICAL STUDY WITH RECOMMENDATIONS FOR FIELD EVALUATION	4
CONCLUSIONS AND RECOMMENDATIONS	6
BIBLIOGRAPHY	8

LIST OF ILLUSTRATIONS

- Figure 1 - Sketch Map showing the relationships of the subject  
Permit to other sulphur permits in the general area - After p. 8
- Figure 2 - Photogeological Mosaic, Sulphur Prospecting Permit  
No. 35 - In pocket

PHOTOGEOLOGICAL STUDY

SULPHUR PROSPECTING PERMIT NO. 35

NORTHERN ALBERTA

INTRODUCTION

This report has been prepared at the request of Mr. Noble Harbinson, acting for Spooner Mines and Oils Limited, hereinafter referred to as the "Company." The request made was for a photogeological analysis of the Company's Sulphur Prospecting Permit No. 35, integrated with other available geological information. A sketch map, Figure 1, shows the general geological setting of the Company permit and the relationship to known sulphur occurrences in the area. Figure 2 presents the results of this preliminary study on a photogeological mosaic.

The immediate objective of the photogeological study was to identify from the study of aerial photographs those areas that, from our present knowledge, would be the most favourable from the standpoint of the occurrence of sulphur. Such areas could then be examined in the field to determine the presence or absence of sulphur.

The Permit concerned comprises a total area of approximately 19,840 acres.

General background information pertaining to the development of the sulphur play in northern Alberta, regional geological setting and mode of occurrence has been presented earlier in a preliminary geological report prepared for Cam

Mines, a company that is affiliated with Spooner Mines and Oils Limited in this project. That report was entitled, "Geological Report, Alberta Sulphur Prospecting Permits Nos. 11, 21, 22, 23 and 35, North-Central Alberta," and was dated February 23, 1968. Most of the general details given in that report will not be repeated here. This report will rather present more detailed information on the prospects of the Permit concerned.

#### BEDROCK GEOLOGY AND TOPOGRAPHY

Most of the area of the Permit concerned is located within the area underlain by Paleozoic (Devonian) rocks, although the northwest edge of the Permit is underlain by Cretaceous. From the standpoint of the regional occurrence of sulphur, therefore, this Permit is relatively well located (see Figure 1).

The Cretaceous rocks consist of shales, sandy shales and sandstones. The Devonian rocks consist of limestones, dolomites, shales and evaporites. Outcrops of bedrock are sparse. Cretaceous rocks are poorly consolidated and bentonitic in character. Slumping is common in these sediments along the steeper slopes and stream cuts. The Devonian limestones and dolomites, being more resistant to erosion, create chutes and rapids on the Peace River between Vermilion Rapids and Vermilion Falls (Figure 1). Other Devonian outcrops are present down-river from Vermilion Falls, as well as along Harper Creek in the extreme southeastern part of the map.

The bedrock, whether of Devonian or Cretaceous age, is overlain by a variable thickness of glacial till, glacio-lacustrine and recent deposits.

The general topography of the area has not been altered significantly by glaciation. Large topographic features, such as the Caribou Mountains to the west, represent pre-glacial erosional remnants rising abruptly from 1,000 feet to 2,000 feet above the surrounding lowlands.

SUPERFICIAL GEOLOGY IN RELATION TO SULPHUR OCCURRENCE

The superficial geology of the area is of particular interest to the subject of possible economic occurrences of sulphur because of the probability that any economic deposits in this area are in superficial deposits.

The last glacier to cover the subject area was of Wisconsin age. Dating by 'carbon 14' method indicates that this advancement over the region occurred over 31,000 years ago. Ice flow features on the Glacial Map of Canada indicate that this glacier came from an area west of Hudson Bay. The thickness of the glacier is estimated to have been approximately 5,000 feet (Bayrock, 1960)<sup>(1)</sup> and the average direction of flow in the subject area was to the west-southwest.

The absence of terminal moraines and other ice marginal features indicates that the retreat of the glacier was mainly by rapid stagnation. Dead-ice moraine forms the surface or underlies lacustrine deposits over much of the area.

As the glacier retreated, the lowland to the northwest was blocked by ice and meltwaters and could not drain freely. Extensive proglacial and superglacial lakes were formed, resulting in the deposition of glacio-lacustrine deposits that vary in thickness from a few inches to fifty feet.

Several periods of still-stand of one of these Pleistocene lakes are suggested by R. S. Taylor (1960) from mapped deposits in the Peace River Valley. Three large areas of sandy aeolian and alluvial material, adjacent to the modern Peace River at elevations of approximately 1,400 feet, 1,100 feet, and 900 feet above sea-level, are interpreted as deltas that have been partly reworked into dunes by wind action. The lowest occurring, and by far the largest, of these sandy deposits is in the subject area. It commences on the west side of the

---

(1) Names and dates in brackets are referred to in the Bibliography at the end of this report.

mapped area, near Vermilion Chutes, and extends to the northeast adjacent to the Peace River. It also covers most of the area south of the Peace River with the exception of some of the areas of higher ground. The eastern limits extend beyond the mapped area. Present-day drainage was established soon after the lakes were drained and conforms generally to pre-glacial lowlands.

From our overall sulphur studies in the general area we concluded that the most likely sources of commercial sulphur are superficial deposits. It is of interest in this connection to note that the nearby reservoir of McMurray oil, reputed to amount to about 600 billion barrels of oil-in-place, contains four to five percent sulphur by weight. The sulphur in this oil reservoir would, therefore, amount to about eight to ten billion long tons. Since that sulphur is also of secondary origin, probably common to the present occurrences, it is not impossible to postulate the occurrence of commercial deposits in the area, other than in the oil sands.

We also conclude from our regional studies of the sulphur prospects of the subject area that superficial deposits of sulphur are most likely to occur in muskegs, lakes or in abandoned lacustrine depressions, with particular reference to such areas that are along or adjacent to fractures and/or faults responsible for sulphate water springs.

#### PHOTOGEOLOGICAL STUDY

#### WITH RECOMMENDATIONS FOR FIELD EVALUATION

With the exception of those areas designated as muskeg on the enclosed mosaic, the subject Permit is characterized by topography that slopes gently to the southeast toward the Peace River. Vegetation covers a large part of the area. Judging from the variation in tone of this vegetative cover on the aerial photographs, both deciduous and evergreen trees are present. The darker tones generally



represent stands of spruce whereas the lighter tones indicate aspen or birch. The type of vegetation present in an area is a factor of soil texture and drainage but might also reflect the presence or absence of certain minerals.

Photo alignments, interpreted to indicate bedrock faulting and/or fracturing, are the dominant structural features in the study area. A general northwest-southeast fracture trend is present within the subject Permit. This trend is bisected near the centre of the Permit by a prominent northeast-southwest pattern of alignments. Associated with and developed along these apparent fracture trends are depressional features that are currently inhabited by muskeg. From our present knowledge, we believe that these areas are the most favourable for the occurrence of sulphur and that such deposits are likely to be at or near the surface. The areas of particular interest are at or near the intersections of the above two fault and/or fracture zones.

The following areas of special interest within Sulphur Prospecting Permit No. 35 are recommended for field examination.

'Area 1' is located in the extreme southeast part of the Permit. A certain resemblance is noted between this area and the general area of sulphur occurrence on Sulphur Prospecting Permit No. 8 to the southwest. Similar features are a lack of vegetative development locally in a region of fairly good vegetation growth, the occurrence of what appears to be small lakes or muskegs that are now dried up due to the dropping water table, and a northwest-southeast fracture pattern.

'Area 2' is a linear development of muskeg trending diagonally across the Permit from northeast to southwest. The general area seems to be drained intermittently to the southeast and southwest, but numerous local closed areas of possible sulphur deposition are present along this trend and should be investigated in the field.

'Area 3' is similar to 'Area 2' but is located nearer the inferred Cretaceous-Devonian contact. The fracture pattern developed here trends more to the northwest-southeast.

It would be desirable to concentrate initial field studies in the numerous small muskeg areas away from drainage channels and in the immediate vicinity of principal fracture trends. Of special interest are possible closed and dried up muskegs.

#### CONCLUSIONS AND RECOMMENDATIONS


From our overall sulphur studies in the general area we concluded that the most likely sources of commercial sulphur are superficial deposits.

We also conclude from our regional studies of the sulphur prospects of the subject area that superficial deposits of sulphur are most likely to occur in muskegs, lakes or in abandoned lacustrine depressions, with particular reference to such areas that are along or adjacent to fractures and/or faults responsible for sulphate water springs.

We have determined that a number of such features show well on the photomosaics and these areas have been outlined on the accompanying Figure 2, a photogeological mosaic.

In view of the above, it is recommended that a field check of representative localities within the subject Permit be made by a helicopter-borne geological crew. This crew should be prepared to conduct spot-sampling trenching and/or auger testing as the occasion demands. We are, however, not yet prepared to recommend that the Company conduct the full detailed field geological survey described in our letter of February 6, 1968. It is proposed rather that the Company authorize the preliminary field check referred to above at a total cost of \$750 for the Permit under consideration. The results of that preliminary field work

will then inform the Company as to whether or not the full-scale field work referred to in our letter of February 6 should be proceeded with. If the preliminary results do not indicate that further work should be done, it would then be recommended that the Company apply immediately for return of their \$2,500 deposit for the Permit.

  
V. A. Farley

  
J. C. Sproule, P. Geol.

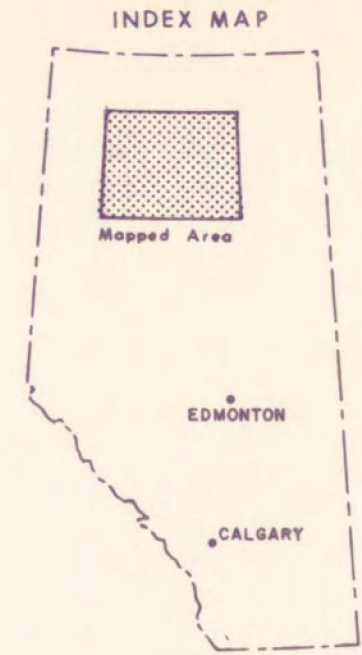
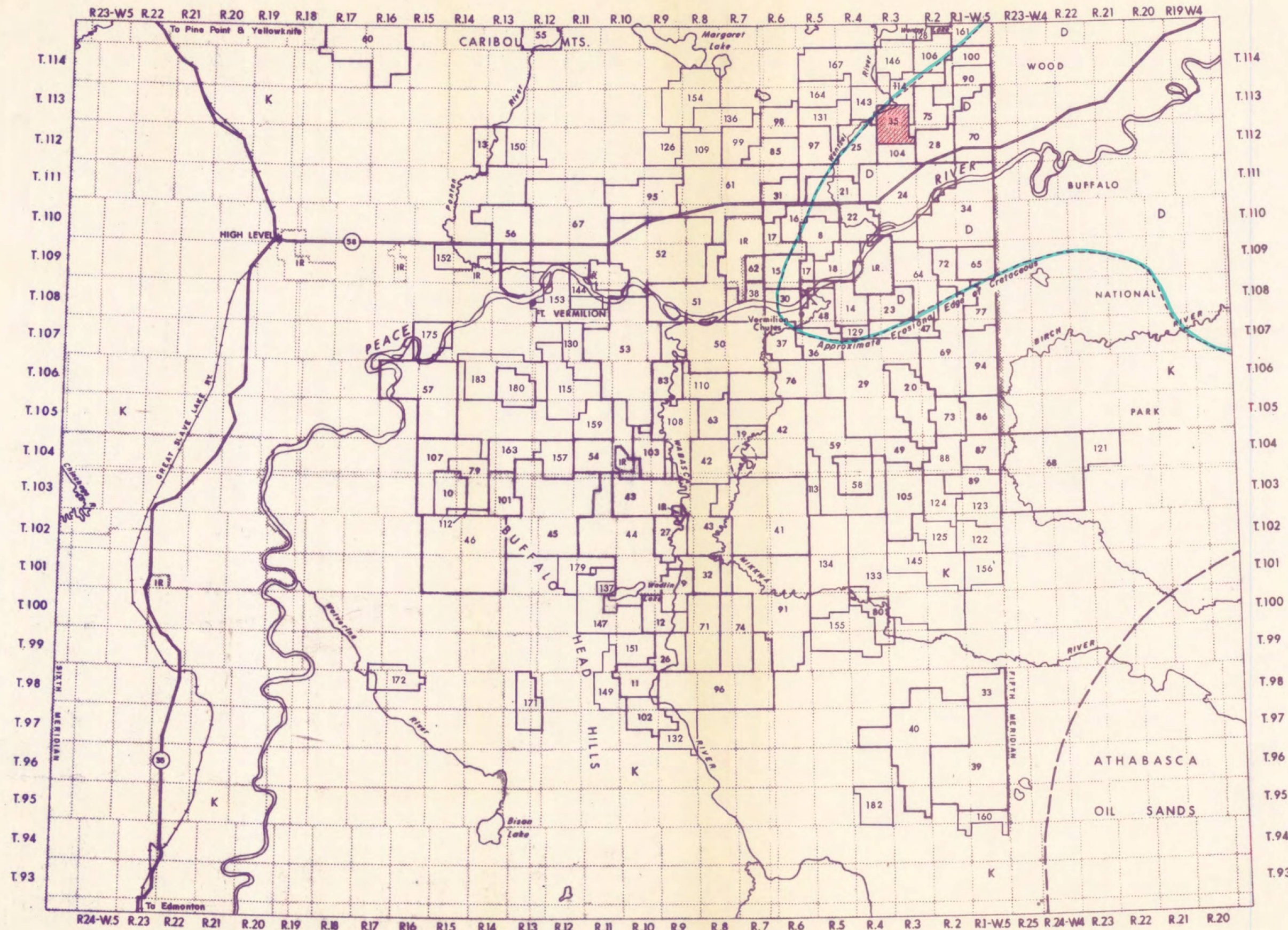
1009 Fourth Avenue S.W.,  
Calgary, Alberta.  
June 29, 1968.  
VAF/JCS/fc

BIBLIOGRAPHY

Bayrock, L. A. (1960): Appendix, Surficial geology in Exploratory Soil Survey of Map Sheets 84-J, 84-K and 84-L; Res. Coun Alberta, Prelim. Soil Surv. Rept. 60-1, pp.43-49.

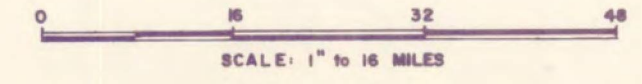
Taylor, R.S. (1960): Some Pleistocene Lakes of Northern Alberta and Adjacent Areas (Revised), Journal of the Alberta Society of Petroleum Geologists, Vol. 8, No. 6, pp. 167-177.

Sproule, J. C. (1951): The McMurray Formation in its Relation to Oil Occurrence. Proceedings Athabasca Oil Sands Conference. Oil Sands Project, Government of Alberta.



- LEGEND**
- K Cretaceous Formations
  - D Devonian Formations
  - 17 Sulphur Prospecting Permit
  - A Permit Applied For
  - Permit in which Spooner Mines and Oils Limited has interest

**NORTH - CENTRAL ALBERTA**  
 showing  
 SULPHUR PERMIT 35 IN WHICH SPOONER MINES AND OILS LIMITED HAS INTEREST  
 with reference to  
 REGIONAL SURFACE GEOLOGY AND PERMITS HELD BY OTHERS




NOTE: Permits as Published to March 29, 1968 (Data on later permits not yet available)

114° 30'

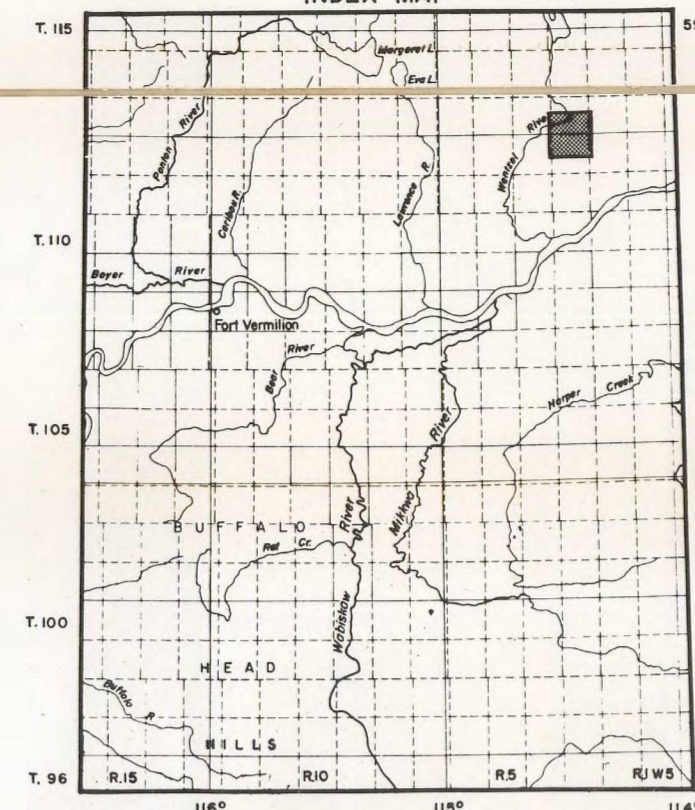
R.3.W.5

T. 113

T. 112  
58' 45'








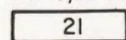


INDEX MAP




REPRODUCTION OF THIS ILLUSTRATION, OR ANY OF THE INFORMATION ON IT, IN ANY FORM IS PROHIBITED WITHOUT THE WRITTEN AUTHORITY OF J.C.SPROULE AND ASSOCIATES LTD.

LEGEND

-  SURFICIAL DEPOSITS
-  Muskeg
- BEDROCK FORMATIONS
-  Cretaceous (Undifferentiated)
-  Devonian (Undifferentiated)
- PHOTOGEOLOGICAL SYMBOLS
-  Approximate erosional edge of Cretaceous
-  Alignment interpreted to indicate faulting or fracturing in bedrock
-  Alignment of probable geological significance
- AREA 1,2 etc. Areas of interest discussed in report
-  Sulphur prospecting permit outline

**PHOTOGEOLOGICAL MOSAIC**  
**SULPHUR PROSPECTING PERMIT**  
 No. 35.  
**FORT VERMILION AREA**  
**ALBERTA**

PREPARED FOR  
**SPOONER MINES & OILS LTD.**



APPROXIMATE SCALE IN MILES

THIS IS A SEMICONTROLLED MAP-MOSAIC AND SHOULD NOT BE MISTAKEN FOR AN ACCURATE GEOGRAPHIC BASE

J.C. SPROULE AND ASSOCIATES LTD. CALGARY, ALBERTA

APRIL 1968

19680045

# SULPHUR PROSPECTING PERMIT NO. 35

WILLIAM LAWRENCE INGLIS,  
EDMONTON, ALBERTA

DATE OF ISSUE - DECEMBER 7, 1967  
AREA - 19,840 ACRES

TP. 113

TP. 112

TP. 111

845/9+16

R. 3

R. 2 W. 5 M.